

+NOTICE!!

These documents have been scanned!

Do not place un-scanned documents beneath this notice!

Do not remove this notice from this file!

GPO Jacket No. 560-102
Print Order 61549
Rise Business Services, LLC
Job=AZ15 9/23/2019



Box Number= AZ15276



Claim Begin-End: AMC024397-AMC024454

1 Initial Receipt



AZ15276-2

AMC024294-AMC025210

UNITED STATES
DEPARTMENT OF THE INTERIOR

6-29-78

Form 1370-20
(November 1967)

BUREAU OF LAND MANAGEMENT

No. 860902

June 29, 1978

DATE

PARENT SERIAL NUMBER

ASSIGNMENT SERIAL NUMBER

Mining Claim Location Notices (58 Claims)

APPLICANT:

SUBJECT
REMITTER IF DIFFERENT THAN APPLICANT:

Anamax Mining Company
P.O. Drawer 1
Sahuarita, AZ 85629

A MC 24397 thru A MC 24454

PURPOSE	FUND SYMBOL	AMOUNT	
FILING FEE EARNED	140850	290	00
ADVANCE FILING FEE AND/OR RENTAL	14X6800		

ACRES COUNTY

OLD LEASE NEW LEASE

NEW LEASE

EFFECTIVE DATE

FUND SYMBOL COUNTY AMOUNT

APPLY:
FILING FEE 140850

RENTAL

ASSIGNMENT:
COMPLETE AREA

PORTION OF AREA:
ASSIGNED AREA

REFUND

RETAINED AREA

RETAIN IN UNEARNED ACCOUNT

TOTAL

REMARKS

OF INTEREST BUT NOT
OF SPECIFIC AREA:

BOND FILED

NO BOND FILED

BY DATE

DO NOT ACCEPT THIS COPY AS A RECEIPT
CASE FOLDER COPY

NOTICE!!

These documents have been scanned!

Do not place un-scanned documents beneath this notice!

Do not remove this notice from this file!

GPO Jacket No. 560-102
Print Order 61549
Rise Business Services, LLC
Job=AZ15 9/23/2019



Box Number= AZ15276



Claim Begin-End: AMC024397-AMC024454

2 Correspondence



AZ15276-2

AMC024294-AMC025210

**NO
DOCUMENTS
FOUND**

NO DOCUMENTS FOUND
NO DOCUMENTS FOUND

NOTICE!!

These documents have been scanned!

Do not place un-scanned documents beneath this notice!

Do not remove this notice from this file!

GPO Jacket No. 560-102
Print Order 61549
Rise Business Services, LLC
Job=AZ15 9/23/2019



Box Number= AZ15276



Claim Begin-End: AMC024397-AMC024454

3 Transfers



AZ15276-2

AMC024294-AMC025210

**NO
DOCUMENTS
FOUND**

NO DOCUMENTS FOUND
NO DOCUMENTS FOUND

NOTICE!!

These documents have been scanned!

Do not place un-scanned documents beneath this notice!

Do not remove this notice from this file!

GPO Jacket No. 560-102
Print Order 61549
Rise Business Services, LLC
Job=AZ15 9/23/2019



Box Number= AZ15276



Claim Begin-End: AMC024397-AMC024454

4 Annual Filings



AZ15276-2

AMC024294-AMC025210



AMC 22807
AMC 24397
AMC 37759
AMC 61261
AMC 307734
AMC 324410
AMC 331295

July 21, 2010

Arizona State Office
Bureau of Land Management
Department of the Interior
Suite 800
One North Central Avenue
Phoenix, AZ 85004-4427
602-417-9200

**Notice of Intent to Hold and Payment of Annual Claim Maintenance Fee
2010/2011**

Dear Sir or Madam:

The Final Rule as published in the Federal Register implements provisions of the Interior Department and related agencies, Appropriations Act of 2003 (the "Act") requires an annual rental fee of \$140.00 for each unpatented mining claim and site located and held under the General Mining Law of 1872.

This will serve as notice that ASARCO LLC a Delaware Limited Liability Company, whose address for purposes of this filing is **5285 Williams Circle, Suite 2000 Tucson, Arizona 85711** intends to hold the 188 mining claims and / or mill sites described in Exhibit A attached herewith, by payment of the annual claim maintenance fee of \$140.00 per claim or site. The total amount owed therefore is **\$26,320.00** to hold these claims for the year ending September 1, 2011.

The attached Exhibit A lists the individual claim names, BLM serial numbers, the book and page number for the county records. The claims and/or sites are located in Pima County, AZ

The recorded documents and any notices of acknowledgments concerning the above mentioned claims should be sent to my attention at the address listed above.

Sincerely,

Thomas M. Simpson
Agent for ASARCO LLC Enclosures

RECEIVED
BLM AZ STATE OFFICE
2010 JUL 28 A 9:24
PHOENIX, ARIZONA

179	324441	RH-32	9365	655/656	17S 13E	8
180	324442	RH-33	9365	657/658	17S 13E	8
181	324443	RH-34	9365	659/660	17S 13E	8
182	324444	RH-35	9365	661/662	17S 13E	8
183	324445 -	RH-36	9365	663/664	17S 13E	8
184	331295 +	Bucco-1	9830	2303/2304	17S 12E	12
185	331296	Bucco-2	9830	2305/2306	17S 12E	12
186	331297	Bucco-3	9830	2307/2308	17S 12E	12
187	331298	Bucco-4	9830	2309/2310	17S 12E	12
188	331299	Bucco-5	9830	2311/2312	17S 12E	12

Total Claims 188

ENTERED INTO COMPUTER

nk

AUG 09 2010

RECEIVED
BLM AZ STATE OFFICE
2010 JUL 28 A 9 24
PHOENIX, ARIZONA

	AMC SERIAL No.	CLAIM NAME	BOOK/ DOCKET	PAGE	Township/ Range	Section
133	61287	FMR No. 12	6104	1522/1523	17S 13E	5
134	61288	FMR No. 13	6104	1524/1525	17S 13E	5
135	61289	FMR No. 14	6104	1526/1527	17S 13E	5
136	61290	FMR No. 15	6104	1528/1529	17S 13E	5
137	61291	FMR No. 16	6104	1530/1531	17S 13E	5
138	61292	FMR No. 17	7673	908/909	17S 13E	5,8
139	61293+	FMR No. 18	7673	906/907	17S 13E	5,8
140	307734 ←	Mojave 1	8861	943	16S 12E	35
141	307735	Yuma 1	8861	940	16S 12E	35
142	307736	Pima 1	8861	937	16S 12E	35
143	307737	Yavapai 1	8861	934	16S 12E	35
144	307738	Papago 1	8861	931	16S 12E	35
145	307739	Key 1	8861	928	16S 12E	35
146	307740	Lime 1A	8861	925	16S 12E	35
147	307741 ↗	Lime 4A	8861	922	16S 12E	35
148	324410 ↘	RH-1	9365	593/594	17S 13E	8
149	324411	RH-2	9365	595/596	17S 13E	8
150	324412	RH-3	9365	597/598	17S 13E	8
151	324413	RH-4	9365	599/600	17S 13E	8
152	324414	RH-5	9365	601/602	17S 13E	8
153	324415	RH-6	9365	603/604	17S 13E	8
154	324416	RH-7	9365	605/606	17S 13E	8
155	324417	RH-8	9365	607/608	17S 13E	8
156	324418	RH-9	9365	609/610	17S 13E	8
157	324419	RH-10	9365	611/612	17S 13E	8
158	324420	RH-11	9365	613/614	17S 13E	8
159	324421	RH-12	9365	615/616	17S 13E	8
160	324422	RH-13	9365	617/618	17S 13E	8
161	324423	RH-14	9365	619/620	17S 13E	8
162	324424	RH-15	9365	621/622	17S 13E	8
163	324425	RH-16	9365	623/624	17S 13E	8
164	324426	RH-17	9365	625/626	17S 13E	8
165	324427	RH-18	9365	627/628	17S 13E	8
166	324428	RH-19	9365	629/630	17S 13E	8
167	324429	RH-20	9365	631/632	17S 13E	8
168	324430	RH-21	9365	633/634	17S 13E	8
169	324431	RH-22	9365	635/636	17S 13E	8
170	324432	RH-23	9365	637/638	17S 13E	8
171	324433	RH-24	9365	639/640	17S 13E	8
172	324434	RH-25	9365	641/642	17S 13E	8
173	324435	RH-26	9365	643/644	17S 13E	8
174	324436	RH-27	9365	645/646	17S 13E	8
175	324437	RH-28	9365	647/648	17S 13E	8
176	324438	RH-29	9365	649/650	17S 13E	8
177	324439	RH-30	9365	651/652	17S 13E	8
178	324440	RH-31	9365	653/654	17S 13E	8

RECEIVED
 PLM AZ STATE OFFICE
 2010 JUL 28 A P: 21
 PHDENIX, ARIZONA

	AMC SERIAL No.	CLAIM NAME	BOOK/ DOCKET	PAGE	Township/ Range	Section
86	37870	EFA	4533	928	17S 13E	15
87	37871	EFE	4533	929	17S 13E	15
88	37872	EFI	4533	930	17S 13E	15,22
89	37873	EFO	4533	931	17S 13E	15
90	37874	EFU	4533	932	17S 13E	15
91	37875	EGA	4533	933	17S 13E	15
92	37876	EGE	4533	934	17S 13E	15
93	37877	EGI	4533	935	17S 13E	15
94	37878	EGO	4533	936	17S 13E	15
95	37879	EGU	4533	937	17S 13E	15
96	37880	EHA	4533	938	17S 13E	15
97	37881	EHE	4533	939	17S 13E	15,22
98	37882	EHI	4533	940	17S 13E	15,14
99	37883	EHO	4533	941	17S 13S	15,14
100	37884	EHU	4533	942	17S 13S	15,14
101	37885	EJA	4533	943	17S 13E	15,14
102	37886	EJE	4533	944	17S 13E	15,14
103	37887	EJI	4533	945	17S 13E	15,14
104	37888	EJO	4533	946	17S 13E	15,14
105	37889	EJU	4533	947	17S 13E	15,14
106	37890 +	EKA	4533	948	17S 13E	15,14,22,23
107	61261 -	Mission No. 3	6104	1470/1471	17S 13E	6
108	61262	Mission No. 4	7673	910/911	17S 13E	6
109	61263	Mission No. 5	6104	1474/1475	17S 13E	5
110	61264	Mission No. 6	6104	1476/1477	17S 13E	6
111	61265	Mission No. 7	6104	1478/1479	17S 13E	6
112	61266	Mission No. 8	6104	1480/1481	17S 13E	5
113	61267	Mission No. 9	6104	1482/1483	17S 13E	6
114	61628	Mission No. 12	6104	1484/1485	17S 13E	6
115	61269	Mission No. 18	6104	1486/1487	17S 13E	5
116	61270	Mission No. 19	6104	1488/1489	17S 13E	5
117	61271	FED No. 5	6104	1490/1491	17S 13E	6
118	61272	FED No. 7	7673	904/905	17S 13E	6
119	61273	FED No. 9	6104	1494/1495	17S 13E	6
120	61274	FED No. 10	6104	1496/1497	17S 13E	6
121	61275	FED No. 11	6104	1498/1499	17S 13E	6
122	61276	FED No. 12	6104	1500/1501	17S 13E	6
123	61277	FED No. 31	6104	1502/1503	17S 13E	6
124	61278	FED No. 32	6104	1504/1505	17S 13E	6
125	61279	FED No. 33	6104	1506/1507	17S 13E	6
126	61280	FMR No. 5	6104	1508/1509	17S 13E	5
127	61281	FMR No. 6	6104	1510/1511	17S 13E	5
128	61282	FMR No. 7	6104	1512/1513	17S 13E	5
129	61283	FMR No. 8	6104	1514/1515	17S 13E	5
130	61284	FMR No. 9	6104	1516/1517	17S 13E	5
131	61285	FMR No. 10	6104	1518/1519	17S 13E	5
132	61286	FMR No. 11	6104	1520/1521	17S 13E	5

RECEIVED
 PLM AZ STATE OFFICE
 2010 JUL 28 A 9 24
 FILED IN 7-A-112010

	AMC SERIAL No.	CLAIM NAME	BOOK/ DOCKET	PAGE	Township/ Range	Section
44	37764	Alpha No. 35	1201	260	17S 12E, 17S 13E	1,12, 6,7
45	37765	Alpha No. 36	1201	261	17S 13E, 17S 12E	7, 12
46	37766	Alpha No. 41	1201	266	17S 13E	6,7
47	37767	Alpha No. 56	1201	269	17S 13E	6
48	37768	Alpha No. 57	1201	270	17S 13E	6,7
49	37769	Alpha No. 60	1201	271	17S 13E	6
50	37770	Alpha No. 61	1201	272	17S 13E	6
51	37771	Alpha No. 62	1201	273	17S 13E	6
52	37772	Alpha No. 63	1201	274	17S 13E	6,7
53	37773	Alpha No. 64	1201	275	17S 13E	6,7
54	37774	Alpha No. 65	1201	276	17S 13E	7
55	37775	Alpha No. 66	1201	277	17S 13E	7
56	37776	Alpha No. 67	1201	278	17S 13E	7
57	37777	Alpha No. 68	1201	279	17S 13E	6
58	37778	Alpha No. 69	1201	280	17S 13E	6
59	37779	Alpha No. 70	1201	281	17S 13E	6
60	37780	Alpha No. 71	1201	282	17S 12E	12
61	37781	Alpha No. 72	1201	283	17S 12E	12
62	37782	Alpha No. 74	1201	285	17S 12E	12
63	37783	Alpha No. 75	1201	286	17S 12E	12
64	37784	Alpha No. 76	1201	287	17S 12E	12
65	37785	Alpha No. 79	3053	183	17S 13E, 17S 12E	7, 12
66	37786	Alpha No. 80	3053	182	17S 13E, 17S 12E	7, 12
67	37787	Alpha No. 82	3053	189	17S 13E	7
68	37788	Alpha No. 83	3053	188	17S 13E	7
69	37789	Bapi No. 1	3053	185	17S 12E	7
70	37790	Bapi No. 2	3098	746	17S 12E	7
71	37855	EBA	4533	913	17S 13E	15
72	37856	EBE	4533	914	17S 13E	15
73	37857	EBI	4533	915	17S 13E	15
74	37858	EBO	4533	916	17S 13E	15
75	37859	EBU	4533	917	17S 13E	15
76	37860	ECA	4533	918	17S 13E	15
77	37861	ECE	4533	919	17S 13E	15
78	37862	ECI	4533	920	17S 13E	15
79	37863	ECO	1533	921	17S 13E	15,22
80	37864	ECU	4533	922	17S 13E	15
81	37865	EDA	4533	923	17S 13E	15
82	37866	EDE	4533	924	17S 13E	15
83	37867	EDI	4533	925	17S 13E	15
84	37868	EDO	4533	926	17S 13E	15
85	37869	EDU	4533	927	17S 13E	15

RECEIVED
 BIRMINGHAM STATE OFFICE
 2010 JUL 28 A 9:24
 750 N. BRIDGEMAN BLVD
 BIRMINGHAM, AL 35203

	AMC SERIAL No.	CLAIM NAME	BOOK/ DOCKET	PAGE	Township/ Range	Section
1	22865 -	Piba No. 3	3006	156	17S 12E	12
2	22866	Piba No. 4	3006	157	17S 12E	12
3	22867	Peak No. 1	444	77	17S 12E	12
4	22868	Peak No. 2	444	78	17S 12E	12
5	22869	Peak No. 3	444	79	17S 12E	12
6	22870	Peak No. 4	444	80	17S 12E	12
7	22871	Peak No. 5	444	81	17S 12E	12
8	22872	Peak No. 6	444	82	17S 12E	12
9	22873	Peak No. 7	1201	298	17S 12E	12
10	22874	Peak No. 8	973	248	17S 12E	12
11	22875	Peak No. 9	444	85	17S 12E	12
12	22876	Peak No. 10	444	86	17S 12E	12
13	22877	Peak No. 11	444	87	17S 12E	12
14	22878	Alpha No. 73	3053	187	17S 12E	12
15	22879	Ban-Ana-PI No.1	3108	340	17S 12E	12
16	22880 +	Ban-Ana-PI No.2	3108	341	17S 12E	12
17	24403 -	Ute	922	597	16S 12E	35
18	24404	Piute	922	595	16S 12E	35
19	24405	Comanche	1681	457	16S 12E	35
20	24406 +	Hopi	891	379	16S 12E	35
21	24410 -	Yaqui	1083	407	16S 12E	35
22	24411	Algonquin	1083	405	16S 12E	35
23	24412	Iroquois	1083	408	16S 12E	35
24	24413	Pueblo	1877	167	16S 12E	35
25	24414 +	Acoma	1110	221	16S 12E	35
26	24430 o	Blitz No. 6	76	568	17S 12E	12
27	24433 o	Blitz No. 9	76	571	17S 12E	12
28	24437 -	Cholla No. 1	371	546	17S 12E	1,12
29	24438	Cholla No. 2	371	547	17S 12E	12
30	24439	Cholla No. 3	371	548	17S 12E	12
31	24440	Cholla No. 4	371	549	17S 12E	12
32	24441	Cholla No. 5	371	550	17S 12E	12
33	24442	Cholla No. 6	371	551	17S 12E	12
34	24443	Cholla No. 7	371	552	17S 12E	1,12
35	24444	Cholla No. 8	371	553	17S 12E	1
36	24445	Valle	73	448	17S 12E	12
37	24446 +	Valle No. 2	433	164	17S 12E	12
38	24450 o	Valle No. 6	458	427	17S 12E	12
39	37759 *	Alpha No. 15	2662	111	17S 12E	1
40	37760	Alpha No. 17	1201	249	17S 12E	1,12
41	37761	Alpha No. 18	1201	250	17S 12E	1,12
42	37762	Alpha No. 19	1201	251	17S 12E	12
43	37763	Alpha No. 23	2662	115	17S 12E	1

NO. OF CLAIMS 188

AMOUNT 26,320.00

RECEIPT NO. 2178758

INIT. A. G.

** BLM-ASO **

RECEIVED
BLM-ASO
JUN 20 2002

United States Department of the Interior
Bureau of Land Management
 LANDS/RECREATION & PLANNING
 ONE N CENTRAL AVE
 PHOENIX, AZ 85004 -2203
 Phone:

Receipt

No: 2178758

Transaction #: 2248323		ENTERED INTO COMPUTER	
Date of Transaction: 07/28/2010			
CUSTOMER:	ASARCO LLC	AUG 09 2010	
	5285 E WILLIAMS CIR STE 2000 ✓		
	TUCSON, AZ 85711-7711 US		

LINE #	QTY	DESCRIPTION	REMARKS	UNIT PRICE	TOTAL
1	1.00	LOCATABLE MINERALS / MINING CLAIMS-NOT NEW-UNADJUD, ONE AUTH NO. ONLY / MINING CLAIM MONEY RECEIVED CASES: AMC22865/\$26320.00	MAINT FEE PAYMENT (188) 2011	- n/a -	26320.00 ✓
TOTAL:					\$26,320.00

PAYMENT INFORMATION			
1	AMOUNT:	26320.00	POSTMARKED: N/A
	TYPE:	CHECK	RECEIVED: 07/28/2010
	CHECK NO:	4303	
	NAME:	ASARCO LLC 5285 E WILLIAMS CIR STE 2000 TUCSON AZ 85711-7711 US	

REMARKS

This receipt was generated by the automated BLM Collections and Billing System and is a paper representation of a portion of the official electronic record contained therein.

AMC 24397 AMC 324410
 22807
 307734
 61261
 37759
 331295

<u>Name of Claim</u>	<u>Book</u>	<u>Page</u>	<u>BLM Serial No.</u>	<u>Section</u>	<u>Township Range</u>
RH-11	9365	613/614	A MC 324420	8	17S 13E
RH-12	9365	615/616	A MC 324421	8	17S 13E
RH-13	9365	617/618	A MC 324422	8	17S 13E
RH-14	9365	619/620	A MC 324423	8	17S 13E
RH-15	9365	621/622	A MC 324424	8	17S 13E
RH-16	9365	623/624	A MC 324425	8	17S 13E
RH-17	9365	625/626	A MC 324426	8	17S 13E
RH-18	9365	627/628	A MC 324427	8	17S 13E
RH-19	9365	629/630	A MC 324428	8	17S 13E
RH-20	9365	631/632	A MC 324429	8	17S 13E
RH-21	9365	633/634	A MC 324430	8	17S 13E
RH-22	9365	635/636	A MC 324431	8	17S 13E
RH-23	9365	637/638	A MC 324432	8	17S 13E
RH-24	9365	639/640	A MC 324433	8	17S 13E
RH-25	9365	641/642	A MC 324434	8	17S 13E
RH-26	9365	643/644	A MC 324435	8	17S 13E
RH-27	9365	645/646	A MC 324436	8	17S 13E
RH-28	9365	647/648	A MC 324437	8	17S 13E
RH-29	9365	649/650	A MC 324438	8	17S 13E
RH-30	9365	651/652	A MC 324439	8	17S 13E
RH-31	9365	653/654	A MC 324440	8	17S 13E
RH-32	9365	655/656	A MC 324441	8	17S 13E
RH-33	9365	657/658	A MC 324442	8	17S 13E
RH-34	9365	659/660	A MC 324443	8	17S 13E
RH-35	9365	661/662	A MC 324444	8	17S 13E
RH-36	9365	663/664	A MC 324445	8	17S 13E
BUCCO-1	9830	2303/2304	A MC 331295	12	17S 12E
BUCCO-2	9830	2305/2306	A MC 331296	12	17S 12E
BUCCO-3	9830	2307/2308	A MC 331297	12	17S 12E
BUCCO-4	9830	2309/2310	A MC 331298	12	17S 12E
BUCCO-5	9830	2311/2312	A MC 331299	12	17S 12E

These claims are located in the sections, townships, and ranges designated.

PAYMENT

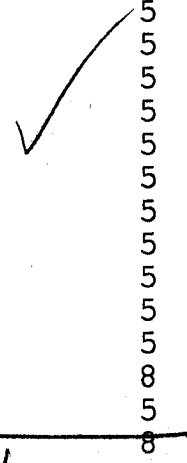
188 mining claims x \$140.00 = \$26,320

RECEIVED
 BLM AZ STATE OFFICE
 2009 AUG 11 A 8:58
 PHOENIX, ARIZONA

ENTERED INTO COMPUTER
 8/20/09 Dgg

<u>Name of Claim</u>	<u>Book</u>	<u>Page</u>	<u>BLM Serial No.</u>	<u>Section</u>	<u>Township Range</u>
Mission # 7	6104	1478/1479	A MC 61265	6	17S 13E
Mission # 8	6104	1480/1481	A MC 61266	5	17S 13E
Mission # 9	6104	1482/1483	A MC 61267	6	17S 13E
Mission #12	6104	1484/1485	A MC 61268	6	17S 13E
Mission #18	6104	1486/1487	A MC 61269	5	17S 13E
Mission #19	6104	1488/1489	A MC 61270	5	17S 13E
FED No. 5	6104	1490/1491	A MC 61271	5	17S 13E
FED No. 7	7673	904/905	A MC 61272	5	17S 13E
FED No. 9	6104	1494/1495	A MC 61273	5	17S 13E
FED No. 10	6104	1496/1497	A MC 61274	5	17S 13E
FED No. 11	6104	1498/1499	A MC 61275	5	17S 13E
FED No. 12	6104	1500/1501	A MC 61276	5	17S 13E
FED No. 31	6104	1502/1503	A MC 61277	5	17S 13E
FED No. 32	6104	1504/1505	A MC 61278	5	17S 13E
FED No. 33	6104	1506/1507	A MC 61279	5	17S 13E
FMR No. 5	6104	1508/1509	A MC 61280	5	17S 13E
FMR No. 6	6104	1510/1511	A MC 61281	5	17S 13E
FMR No. 7	6104	1512/1513	A MC 61282	5	17S 13E
FMR No. 8	6104	1514/1515	A MC 61283	5	17S 13E
FMR No. 9	6104	1516/1517	A MC 61284	5	17S 13E
FMR No. 10	6104	1518/1519	A MC 61285	5	17S 13E
FMR No. 11	6104	1520/1521	A MC 61286	5	17S 13E
FMR No. 12	6104	1522/1523	A MC 61287	5	17S 13E
FMR No. 13	6104	1524/1525	A MC 61288	5	17S 13E
FMR No. 14	6104	1526/1527	A MC 61289	5	17S 13E
FMR No. 15	6104	1528/1529	A MC 61290	5	17S 13E
FMR No. 16	6104	1530/1531	A MC 61291	5	17S 13E
FMR No. 17	7673	908/909	A MC 61292	5	17S 13E
" " "	"	" "	"	8	17S 13E
FMR No. 18	7673	906/907	A MC 61293	5	17S 13E
" " "	"	" "	"	8	17S 13E
Mojave - 1	8861	943	A MC 307734	35	16S 12E
Yuma - 1	8861	940	A MC 307735	35	16S 12E
Pima - 1	8861	937	A MC 307736	35	16S 12E
Yavapai - 1	8861	934	A MC 307737	35	16S 12E
Papago - 1	8861	931	A MC 307738	35	16S 12E
Key - 1	8861	928	A MC 307739	35	16S 12E
Lime - 1A	8861	925	A MC 307740	35	16S 12E
Lime - 4A	8861	922	A MC 307741	35	16S 12E
RH-1	9365	593/594	A MC 324410	8	17S 13E
RH-2	9365	595/596	A MC 324411	8	17S 13E
RH-3	9365	597/598	A MC 324412	8	17S 13E
RH-4	9365	599/600	A MC 324413	8	17S 13E
RH-5	9365	601/602	A MC 324414	8	17S 13E
RH-6	9365	603/604	A MC 324415	8	17S 13E
RH-7	9365	605/606	A MC 324416	8	17S 13E
RH-8	9365	607/608	A MC 324417	8	17S 13E
RH-9	9365	609/610	A MC 324418	8	17S 13E
RH-10	9365	611/612	A MC 324419	8	17S 13E

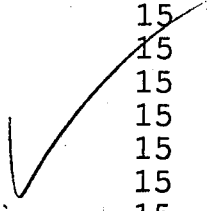
2009 AUG 11 A 8:58



<u>Name of Claim</u>	<u>Book</u>	<u>Page</u>	<u>BLM Serial No.</u>	<u>Section</u>	<u>Township Range</u>
ECA	4533	918	A MC 37860	15	17S 13E
ECE	4533	919	A MC 37861	15	17S 13E
ECI	4533	920	A MC 37862	15	17S 13E
ECO	4533	921	A MC 37863	15	17S 13E
"	"	"	"	22	17S 13E
ECU	4533	922	A MC 37864	15	17S 13E
EDA	4533	923	A MC 37865	15	17S 13E
EDE	4533	924	A MC 37866	15	17S 13E
EDI	4533	925	A MC 37867	15	17S 13E
EDO	4533	926	A MC 37868	15	17S 13E
EDU	4533	927	A MC 37869	15	17S 13E
EFA	4533	928	A MC 37870	15	17S 13E
EFE	4533	929	A MC 37871	15	17S 13E
EFI	4533	930	A MC 37872	15	17S 13E
"	"	"	"	22	17S 13E
EFO	4533	931	A MC 37873	15	17S 13E
EFU	4533	932	A MC 37874	15	17S 13E
EGA	4533	933	A MC 37875	15	17S 13E
EGE	4533	934	A MC 37876	15	17S 13E
EGI	4533	935	A MC 37877	15	17S 13E
EGO	4533	936	A MC 37878	15	17S 13E
EGU	4533	937	A MC 37879	15	17S 13E
EHA	4533	938	A MC 37880	15	17S 13E
EHE	4533	939	A MC 37881	15	17S 13E
"	"	"	"	22	17S 13E
EHI	4533	940	A MC 37882	15	17S 13E
"	"	"	"	14	17S 13E
EHO	4533	941	A MC 37883	15	17S 13E
"	"	"	"	14	17S 13E
EHU	4533	942	A MC 37884	15	17S 13E
"	"	"	"	14	17S 13E
EJA	4533	943	A MC 37885	15	17S 13E
"	"	"	"	14	17S 13E
EJE	4533	944	A MC 37886	15	17S 13E
"	"	"	"	14	17S 13E
EJI	4533	945	A MC 37887	15	17S 13E
"	"	"	"	14	17S 13E
EJO	4533	946	A MC 37888	15	17S 13E
"	"	"	"	14	17S 13E
EJU	4533	947	A MC 37889	15	17S 13E
"	"	"	"	14	17S 13E
EKA	4533	948	A MC 37890	15	17S 13E
"	"	"	"	14	17S 13E
"	"	"	"	22	17S 13E
"	"	"	"	23	17S 13E
Mission # 3	6104	1470/1471	A MC 61261	6	17S 13E
Mission # 4	7673	910/911	A MC 61262	6	17S 13E
Mission # 5	6104	1474/1475	A MC 61263	5	17S 13E
Mission # 6	6104	1476/1477	A MC 61264	6	17S 13E

2009 AUG 11 A 8:58

PHOENIX ARIZONA



<u>Name of Claim</u>	<u>Book</u>	<u>Page</u>	<u>BLM Serial No.</u>	<u>Section</u>	<u>Township Range</u>
Alpha No. 15	2662	111	A MC 37759	1	17S 12S
Alpha No. 17	1201	249	A MC 37760	1	17S 12E
" " "	"	"	"	12	17S 12E
Alpha No. 18	1201	250	A MC 37761	12	17S 12E
" " "	"	"	"	12	17S 12E
Alpha No. 19	1201	251	A MC 37762	12	17S 12E
Alpha No. 23	2662	115	A MC 37763	12	17S 12E
Alpha No. 35	1201	260	A MC 37764	6	17S 13E
" " "	"	"	"	7	17S 13E
" " "	"	"	"	11	17S 12E
" " "	"	"	"	12	17S 12E
Alpha No. 36	1201	261	A MC 37765	7	17S 13E
" " "	"	"	"	12	17S 12E
Alpha No. 41	1201	266	A MC 37766	6	17S 13E
" " "	"	"	"	7	17S 13E
Alpha No. 56	1201	269	A MC 37767	6	17S 13E
Alpha No. 57	1201	270	A MC 37768	6	17S 13E
" " "	"	"	"	7	17S 13E
Alpha No. 60	1201	271	A MC 37769	6	17S 13E
Alpha No. 61	1201	272	A MC 37770	6	17S 13E
Alpha No. 62	1201	273	A MC 37771	6	17S 13E
Alpha No. 63	1201	274	A MC 37772	6	17S 13E
" " "	"	"	"	7	17S 13E
Alpha No. 64	1201	275	A MC 37773	6	17S 13E
" " "	"	"	"	7	17S 13E
Alpha No. 65	1201	276	A MC 37774	7	17S 13E
Alpha No. 66	1201	277	A MC 37775	7	17S 13E
Alpha No. 67	1201	278	A MC 37776	7	17S 13E
Alpha No. 68	1201	279	A MC 37777	6	17S 13E
Alpha No. 69	1201	280	A MC 37778	6	17S 13E
Alpha No. 70	1201	281	A MC 37779	6	17S 13E
Alpha No. 71	1201	282	A MC 37780	12	17S 12E
Alpha No. 72	1201	283	A MC 37781	12	17S 12E
Alpha No. 74	1201	285	A MC 37782	12	17S 12E
Alpha No. 75	1201	286	A MC 37783	12	17S 12E
Alpha No. 76	1201	287	A MC 37784	12	17S 12E
Alpha No. 79	3053	183	A MC 37785	7	17S 13E
" " "	"	"	"	12	17S 12E
Alpha No. 80	3053	182	A MC 37786	7	17S 13E
" " "	"	"	"	12	17S 12E
Alpha No. 82	3053	189	A MC 37787	7	17S 13E
Alpha No. 83	3053	188	A MC 37788	7	17S 13E
Bapi No. 1	3053	185	A MC 37789	12	17S 12E
Bapi No. 2	3098	746	A MC 37790	12	17S 12E
EBA	4533	913	A MC 37855	15	17S 13E
EBE	4533	914	A MC 37856	15	17S 13E
EBI	4533	915	A MC 37857	15	17S 13E
EBO	4533	916	A MC 37858	15	17S 13E
EBU	4533	917	A MC 37859	15	17S 13E

PHOENIX, ARIZONA

2009 AUG 11 A 8:58



Mission Complex

August 7, 2009

BUREAU OF LAND MANAGEMENT
Arizona State Office
One North Central Avenue
Suite 800
Phoenix, Arizona 85004-4427

Attention: Mining Claims Unit

Dear Sir:

Mission Complex
Evidence of Payment
Annual Maintenance Fee Fiscal Year 2010

RECEIVED
BLM AZ STATE OFFICE
2009 AUG 11 A 8:58
PHOENIX, ARIZONA

The annual maintenance fee of \$140.00 for each mining claim and mill site, as required under Public Law 103-66 of August 10, 1993, 107 stat. 312 for fiscal year 2010, was mailed to the State Office of the BLM in the form of a check in the amount of \$26,320 for the claims/sites listed in Exhibit A.

Attn: Mr. Richard S. Rhoades
Owner: ASARCO LLC
Mission Complex
4201 W. Pima Mine Rd.
Sahuarita, AZ 85629

Please return the proof of payment receipt to the above address.

Sincerely,

Richard S. Rhoades
General Manager

Enclosures

United States Department of the Interior
Bureau of Land Management
 BUSINESS & SUPPORT SVCS DIV
 ONE N CENTRAL AVE SUITE 800
 PHOENIX, AZ 85004 -4427
 Phone: (602) 417-9200

Receipt

No: 1975287

Transaction #: 2039237	
Date of Transaction: 08/11/2009	
CUSTOMER:	ASARCO LLC- ATTENTION: RICHARD RHOADES 4201 W PIMA MINE RD MISSION COMPLEX SAHUARITA, AZ 85629-8862 US

LINE #	QTY	DESCRIPTION	REMARKS	UNIT PRICE	TOTAL
1	1.00	LOCATABLE MINERALS / MINING CLAIMS-NOT NEW-UNADJUD, ONE AUTH NO. ONLY / MINING CLAIM MONEY RECEIVED CASES: AMC22865/\$26320.00	MAINT 2010	- n/a -	26320.00
TOTAL:					\$26,320.00

PAYMENT INFORMATION					
1	AMOUNT:	26320.00	POSTMARKED:	08/07/2009	
	TYPE:	CHECK	RECEIVED:	08/11/2009	
	CHECK NO:	0000407809			
	NAME:	ASARCO LLC 5285 E WILLIAMS CIRCLE SUITE 2000 TUCSON AZ 85711 US			

REMARKS

This receipt was generated by the automated BLM Collections and Billing System and is a paper representation of a portion of the official electronic record contained therein.



Amc 22807

24397

37759

61261

307734

324410

331295

Mission Complex

July 30, 2008

BUREAU OF LAND MANAGEMENT
Arizona State Office
One North Central Avenue
Suite 800
Phoenix, Arizona 85004-4427

Attention: Mining Claims Unit

Dear Sir:

Mission Complex
Evidence of Payment
Annual Maintenance Fee Fiscal Year 2009

PHOENIX, ARIZONA

2009 AUG 14 A 7:19

The annual maintenance fee of \$125.00 for each mining claim and mill site, as required under Public Law 103-66 of August 10, 1993, 107 stat. 312 for fiscal year 2009, was mailed to the State Office of the BLM in the form of a check in the amount of \$23,500 for the claims/sites listed in Exhibit A.

Attn: Mr. Mark Kalmi
Owner: ASARCO LLC
Mission Complex
4201 W. Pima Mine Rd.
Sahuarita, AZ 85629

Please return the proof of payment receipt to the above address.

ENTERED INTO COMPUTER

AUG 05 2008

FB

Sincerely,

Mark Kalmi
General Manager

Enclosures

Message:

188 ROWS RETRIEVED

= VERIFIED =
ENTERED INTO COMPUTER

AUG 05 2008

PS

CBS Export Results Report

Include Resolved Records

Record Status

- Error Records (E/M/I)
- Accepted Records (A/W)
- "On Hold" Records (H)
- All Records (for s/n or receipt nr)
- Exported, No Results From CBS
- New (not yet exported)

Search Criteria Responsible Area (Err

Enter export Date (mm/dd/yyyy) ALL

User (U,X)

Serial Number match (optional)

Programmer (P,X)

Receipt Nr (optional) 1753314

All (U,P,X)

Export Nr (exclusive)

LR2000 User (defaults to login) ALL

Query

Reset

User Guide

	Resend?	Export Nr	A/D	Serial Nr	Mult	Code	\$ Amount	Remarks	Receipt Nr	LR2000 User	#Msg	Resolved
1	<input type="checkbox"/>	1793009	A	AMC22865		582	125.00	2009	1753314	P5BROWN		

EXHIBIT A

FOR YEAR ENDING SEPTEMBER 1, 2009

The following contiguous group of unpatented lode mining claims are situated in the Pima Mining District, Pima County, Arizona. The Location Notices of which are of record in the office of the Recorder of Pima County, Arizona, and the Bureau of Land Management serial numbers are filed in Phoenix, Arizona.

<u>Name of Claim</u>	<u>Book</u>	<u>Page</u>	<u>BLM Serial No.</u>	<u>Section</u>	<u>Township Range</u>
PIBA NO. 3	3006	156	A MC 22865	12	17S 12E
PIBA NO. 4	3006	157	A MC 22866	12	17S 12E
PEAK #1	444	77	A MC 22867	12	17S 12E
PEAK #2	444	78	A MC 22868	12	17S 12E
PEAK #3	444	79	A MC 22869	12	17S 12E
PEAK #4	444	80	A MC 22870	12	17S 12E
PEAK #5	444	81	A MC 22871	12	17S 12E
PEAK #6	444	82	A MC 22872	12	17S 12E
PEAK #7	1201	298	A MC 22873	12	17S 12E
PEAK #8	973	248	A MC 22874	12	17S 12E
PEAK #9	444	85	A MC 22875	12	17S 12E
PEAK #10	444	86	A MC 22876	12	17S 12E
PEAK #11	444	87	A MC 22877	12	17S 12E
ALPHA #73	3053	187	A MC 22878	12	17S 12E
BAN-ANA-PI No. 1	3108	340	A MC 22879	12	17S 12E
BAN-ANA-PI NO. 2	3108	341	A MC 22880	12	17S 12E
UTE	922	597	A MC 24403	35	16S 12E
PIUTE	922	595	A MC 24404	35	16S 12E
COMANCHE	1681	457	A MC 24405	35	16S 12E
HOPI	891	379	A MC 24406	35	16S 12E
YAQUI	1083	407	A MC 24410	35	16S 12E
ALGONQUIN	1083	405	A MC 24411	35	16S 12E
IROQUOIS	1083	408	A MC 24412	35	16S 12E
PUEBLO	1877	167	A MC 24413	35	16S 12E
ACOMA	1110	221	A MC 24414	35	16S 12E
BLITZ NO. 6	76	568	A MC 24430	12	17S 12E
BLITZ NO. 9	76	571	A MC 24433	12	17S 12E
CHOLLA NO. 1	371	546	A MC 24437	1	17S 12E
" " "	"	"	"	12	17S 12E
CHOLLA NO. 2	371	547	A MC 24438	12	17S 12E
CHOLLA NO. 3	371	548	A MC 24439	12	17S 12E
CHOLLA NO. 4	371	549	A MC 24440	12	17S 12E
CHOLLA NO. 5	371	550	A MC 24441	12	17S 12E
CHOLLA NO. 6	371	551	A MC 24442	12	17S 12E
CHOLLA NO. 7	371	552	A MC 24443	1	17S 12E
" " "	"	"	"	12	17S 12E
CHOLLA NO. 8	371	553	A MC 24444	1	17S 12E
VALLE	73	448	A MC 24445	12	17S 12E
VALLE NO. 2	433	164	A MC 24446	12	17S 12E
VALLE NO. 6	458	427	A MC 24450	12	17S 12E

PHOENIX, ARIZONA

RECORDED
17S 12E

<u>Name of Claim</u>	<u>Book</u>	<u>Page</u>	<u>BLM Serial No.</u>	<u>Section</u>	<u>Township Range</u>
Alpha No. 15	2662	111	A MC 37759	1	17S 12S
Alpha No. 17	1201	249	A MC 37760	1	17S 12E
" " "	"	"	"	12	17S 12E
Alpha No. 18	1201	250	A MC 37761	1	17S 12E
" " "	"	"	"	12	17S 12E
Alpha No. 19	1201	251	A MC 37762	12	17S 12E
Alpha No. 23	2662	115	A MC 37763	1	17S 12E
Alpha No. 35	1201	260	A MC 37764	6	17S 13E
" " "	"	"	"	7	17S 13E
" " "	"	"	"	1	17S 12E
Alpha No. 36	1201	261	A MC 37765	12	17S 12E
" " "	"	"	"	7	17S 13E
Alpha No. 41	1201	266	A MC 37766	12	17S 12E
" " "	"	"	"	6	17S 13E
Alpha No. 56	1201	269	A MC 37767	7	17S 13E
Alpha No. 57	1201	270	A MC 37768	6	17S 13E
" " "	"	"	"	6	17S 13E
Alpha No. 60	1201	271	A MC 37769	7	17S 13E
Alpha No. 61	1201	272	A MC 37770	6	17S 13E
Alpha No. 62	1201	273	A MC 37771	6	17S 13E
Alpha No. 63	1201	274	A MC 37772	6	17S 13E
" " "	"	"	"	6	17S 13E
Alpha No. 64	1201	275	A MC 37773	7	17S 13E
" " "	"	"	"	6	17S 13E
Alpha No. 65	1201	276	A MC 37774	7	17S 13E
Alpha No. 66	1201	277	A MC 37775	7	17S 13E
Alpha No. 67	1201	278	A MC 37776	7	17S 13E
Alpha No. 68	1201	279	A MC 37777	7	17S 13E
Alpha No. 69	1201	280	A MC 37778	6	17S 13E
Alpha No. 70	1201	281	A MC 37779	6	17S 13E
Alpha No. 71	1201	282	A MC 37780	6	17S 13E
Alpha No. 72	1201	283	A MC 37781	12	17S 12E
Alpha No. 74	1201	285	A MC 37782	12	17S 12E
Alpha No. 75	1201	286	A MC 37783	12	17S 12E
Alpha No. 76	1201	287	A MC 37784	12	17S 12E
Alpha No. 79	3053	183	A MC 37785	12	17S 12E
" " "	"	"	"	7	17S 13E
Alpha No. 80	3053	182	A MC 37786	12	17S 12E
" " "	"	"	"	7	17S 13E
Alpha No. 82	3053	189	A MC 37787	12	17S 12E
Alpha No. 83	3053	188	A MC 37788	7	17S 13E
Bapi No. 1	3053	185	A MC 37789	7	17S 13E
Bapi No. 2	3098	746	A MC 37790	12	17S 12E
EBA	4533	913	A MC 37855	12	17S 12E
EBE	4533	914	A MC 37856	15	17S 13E
EBI	4533	915	A MC 37857	15	17S 13E
EBO	4533	916	A MC 37858	15	17S 13E
EBU	4533	917	A MC 37859	15	17S 13E

PHOENIX, ARIZONA
 2009 AUG 14 A 1:16

<u>Name of Claim</u>	<u>Book</u>	<u>Page</u>	<u>BLM Serial No.</u>	<u>Section</u>	<u>Township Range</u>
ECA	4533	918	A MC 37860	15	17S 13E
ECE	4533	919	A MC 37861	15	17S 13E
ECI	4533	920	A MC 37862	15	17S 13E
ECO	4533	921	A MC 37863	15	17S 13E
"	"	"	"	22	17S 13E
ECU	4533	922	A MC 37864	15	17S 13E
EDA	4533	923	A MC 37865	15	17S 13E
EDE	4533	924	A MC 37866	15	17S 13E
EDI	4533	925	A MC 37867	15	17S 13E
EDO	4533	926	A MC 37868	15	17S 13E
EDU	4533	927	A MC 37869	15	17S 13E
EFA	4533	928	A MC 37870	15	17S 13E
EFE	4533	929	A MC 37871	15	17S 13E
EFI	4533	930	A MC 37872	15	17S 13E
"	"	"	"	22	17S 13E
EFO	4533	931	A MC 37873	15	17S 13E
EFU	4533	932	A MC 37874	15	17S 13E
EGA	4533	933	A MC 37875	15	17S 13E
EGE	4533	934	A MC 37876	15	17S 13E
EGI	4533	935	A MC 37877	15	17S 13E
EGO	4533	936	A MC 37878	15	17S 13E
EGU	4533	937	A MC 37879	15	17S 13E
EHA	4533	938	A MC 37880	15	17S 13E
EHE	4533	939	A MC 37881	15	17S 13E
"	"	"	"	22	17S 13E
EHI	4533	940	A MC 37882	15	17S 13E
"	"	"	"	14	17S 13E
EHO	4533	941	A MC 37883	15	17S 13E
"	"	"	"	14	17S 13E
EHU	4533	942	A MC 37884	15	17S 13E
"	"	"	"	15	17S 13E
EJA	4533	943	A MC 37885	14	17S 13E
"	"	"	"	15	17S 13E
EJE	4533	944	A MC 37886	14	17S 13E
"	"	"	"	15	17S 13E
EJI	4533	945	A MC 37887	14	17S 13E
"	"	"	"	15	17S 13E
EJO	4533	946	A MC 37888	14	17S 13E
"	"	"	"	15	17S 13E
EJU	4533	947	A MC 37889	14	17S 13E
"	"	"	"	15	17S 13E
EKA	4533	948	A MC 37890	14	17S 13E
"	"	"	"	15	17S 13E
"	"	"	"	14	17S 13E
"	"	"	"	22	17S 13E
Mission # 3	6104	1470/1471	A MC 61261	23	17S 13E
Mission # 4	7673	910/911	A MC 61262	6	17S 13E
Mission # 5	6104	1474/1475	A MC 61263	6	17S 13E
Mission # 6	6104	1476/1477	A MC 61264	5	17S 13E
				6	17S 13E

PHOENIX, ARIZONA

2009 AUG 14 A 7:16

<u>Name of Claim</u>	<u>Book</u>	<u>Page</u>	<u>BLM Serial No.</u>	<u>Section</u>	<u>Township Range</u>
Mission # 7	6104	1478/1479	A MC 61265	6	17S 13E
Mission # 8	6104	1480/1481	A MC 61266	5	17S 13E
Mission # 9	6104	1482/1483	A MC 61267	6	17S 13E
Mission #12	6104	1484/1485	A MC 61268	6	17S 13E
Mission #18	6104	1486/1487	A MC 61269	5	17S 13E
Mission #19	6104	1488/1489	A MC 61270	5	17S 13E
FED No. 5	6104	1490/1491	A MC 61271	6	17S 13E
FED No. 7	7673	904/905	A MC 61272	6	17S 13E
FED No. 9	6104	1494/1495	A MC 61273	6	17S 13E
FED No. 10	6104	1496/1497	A MC 61274	6	17S 13E
FED No. 11	6104	1498/1499	A MC 61275	6	17S 13E
FED No. 12	6104	1500/1501	A MC 61276	6	17S 13E
FED No. 31	6104	1502/1503	A MC 61277	6	17S 13E
FED No. 32	6104	1504/1505	A MC 61278	6	17S 13E
FED No. 33	6104	1506/1507	A MC 61279	6	17S 13E
FMR No. 5	6104	1508/1509	A MC 61280	5	17S 13E
FMR No. 6	6104	1510/1511	A MC 61281	5	17S 13E
FMR No. 7	6104	1512/1513	A MC 61282	5	17S 13E
FMR No. 8	6104	1514/1515	A MC 61283	5	17S 13E
FMR No. 9	6104	1516/1517	A MC 61284	5	17S 13E
FMR No. 10	6104	1518/1519	A MC 61285	5	17S 13E
FMR No. 11	6104	1520/1521	A MC 61286	5	17S 13E
FMR No. 12	6104	1522/1523	A MC 61287	5	17S 13E
FMR No. 13	6104	1524/1525	A MC 61288	5	17S 13E
FMR No. 14	6104	1526/1527	A MC 61289	5	17S 13E
FMR No. 15	6104	1528/1529	A MC 61290	5	17S 13E
FMR No. 16	6104	1530/1531	A MC 61291	5	17S 13E
FMR No. 17	7673	908/909	A MC 61292	5	17S 13E
" " "	"	" "	"	5	17S 13E
FMR No. 18	7673	906/907	A MC 61293	8	17S 13E
" " "	"	" "	"	5	17S 13E
Mojave - 1	8861	943	A MC 307734	8	17S 13E
Yuma - 1	8861	940	A MC 307735	35	16S 12E
Pima - 1	8861	937	A MC 307736	35	16S 12E
Yavapai - 1	8861	934	A MC 307737	35	16S 12E
Papago - 1	8861	931	A MC 307738	35	16S 12E
Key - 1	8861	928	A MC 307739	35	16S 12E
Lime - 1A	8861	925	A MC 307740	35	16S 12E
Lime - 4A	8861	922	A MC 307741	35	16S 12E
RH-1	9365	593/594	A MC 324410	8	17S 13E
RH-2	9365	595/596	A MC 324411	8	17S 13E
RH-3	9365	597/598	A MC 324412	8	17S 13E
RH-4	9365	599/600	A MC 324413	8	17S 13E
RH-5	9365	601/602	A MC 324414	8	17S 13E
RH-6	9365	603/604	A MC 324415	8	17S 13E
RH-7	9365	605/606	A MC 324416	8	17S 13E
RH-8	9365	607/608	A MC 324417	8	17S 13E
RH-9	9365	609/610	A MC 324418	8	17S 13E
RH-10	9365	611/612	A MC 324419	8	17S 13E

PHOENIX, ARIZONA

2009 AUG 14 A 1:15

<u>Name of Claim</u>	<u>Book</u>	<u>Page</u>	<u>BLM Serial No.</u>	<u>Section</u>	<u>Township Range</u>
RH-11	9365	613/614	A MC 324420	8	17S 13E
RH-12	9365	615/616	A MC 324421	8	17S 13E
RH-13	9365	617/618	A MC 324422	8	17S 13E
RH-14	9365	619/620	A MC 324423	8	17S 13E
RH-15	9365	621/622	A MC 324424	8	17S 13E
RH-16	9365	623/624	A MC 324425	8	17S 13E
RH-17	9365	625/626	A MC 324426	8	17S 13E
RH-18	9365	627/628	A MC 324427	8	17S 13E
RH-19	9365	629/630	A MC 324428	8	17S 13E
RH-20	9365	631/632	A MC 324429	8	17S 13E
RH-21	9365	633/634	A MC 324430	8	17S 13E
RH-22	9365	635/636	A MC 324431	8	17S 13E
RH-23	9365	637/638	A MC 324432	8	17S 13E
RH-24	9365	639/640	A MC 324433	8	17S 13E
RH-25	9365	641/642	A MC 324434	8	17S 13E
RH-26	9365	643/644	A MC 324435	8	17S 13E
RH-27	9365	645/646	A MC 324436	8	17S 13E
RH-28	9365	647/648	A MC 324437	8	17S 13E
RH-29	9365	649/650	A MC 324438	8	17S 13E
RH-30	9365	651/652	A MC 324439	8	17S 13E
RH-31	9365	653/654	A MC 324440	8	17S 13E
RH-32	9365	655/656	A MC 324441	8	17S 13E
RH-33	9365	657/658	A MC 324442	8	17S 13E
RH-34	9365	659/660	A MC 324443	8	17S 13E
RH-35	9365	661/662	A MC 324444	8	17S 13E
RH-36	9365	663/664	A MC 324445	8	17S 13E
BUCCO-1	9830	2303/2304	A MC 331295	12	17S 12E
BUCCO-2	9830	2305/2306	A MC 331296	12	17S 12E
BUCCO-3	9830	2307/2308	A MC 331297	12	17S 12E
BUCCO-4	9830	2309/2310	A MC 331298	12	17S 12E
BUCCO-5	9830	2311/2312	A MC 331299	12	17S 12E

These claims are located in the sections, townships, and ranges as designated.

PAYMENT

188 mining claims x \$125.00 = \$23,500

RECEIVED
 U.S. BUREAU OF LAND MANAGEMENT
 PHOENIX, ARIZONA
 2008 AUG -4 A 7:16

ENTERED INTO COMPUTER

AUG 05 2008 *PB*

United States Department of the Interior
 Bureau of Land Management
 BUSINESS & SUPPORT SVCS DIV
 ONE N CENTRAL AVE SUITE 800
 PHOENIX, AZ 85004 -4427
 Phone: (602) 417-9200

Receipt

No: 1753314

Transaction #: 1810612	ENTERED INTO COMPUTER
Date of Transaction: 08/04/2008	
CUSTOMER: MARK KALMI ASARCO 4201 W PIMA MINE RD SAHUARITA, AZ 85629	AUG 05 2008 <i>PB</i> & <i>VERIFIED</i>

LINE #	QTY	DESCRIPTION	REMARKS	UNIT PRICE	TOTAL
1	1.00	LOCATABLE MINERALS / MINING CLAIMS-NOT NEW-UNADJUD, ONE AUTH NO. ONLY / MINING CLAIM MONEY RECEIVED (455) CASES: AMC22865/\$23500.00	MAINT 2009	<i>188 ct</i> - n/a -	23500.00
TOTAL:					\$23,500.00

PAYMENT INFORMATION					
1	AMOUNT:	\$23,500.00	POSTMARKED:	7/31/08 0:00	
	TYPE:	CHECK	RECEIVED:	08/04/2008	
	CHECK NO:	0000385148			
	NAME:	ASARCO LLC 1150 N 7TH AVE TUCSON AZ 85705			

REMARKS

This receipt was generated by the automated BLM Collections and Billing System and is a paper representation of a portion of the official electronic record contained therein.

<i>Lead</i>	<i>Amc #</i>	<i>188 ct</i>	<i>Lead</i>	<i>Amc #</i>	<i>ct</i>
<i>[2280]</i>	<i>22865-880</i>	<i>16</i>	<i>[307734]</i>	<i>307734-741</i>	<i>8</i>
<i>[24397]</i>	<i>24403-406</i>	<i>4</i>	<i>[324410]</i>	<i>324410-445</i>	<i>36</i>
<i>"</i>	<i>24410-414</i>	<i>5</i>	<i>[331295]</i>	<i>331295-299</i>	<i>5</i>
<i>"</i>	<i>24430</i>	<i>1</i>			
<i>"</i>	<i>24433</i>	<i>1</i>			
<i>"</i>	<i>24437-446</i>	<i>10</i>			
<i>"</i>	<i>24450</i>	<i>1</i>			
<i>[37759]</i>	<i>37759-790</i>	<i>32</i>			
<i>"</i>	<i>37855-890</i>	<i>36</i>			
<i>[61261]</i>	<i>61261-293</i>	<i>33</i>			

188 ct

AMC 22807-16

MIS-10.4

AMC 24397 →

2, 397-22
37759-18
61261-33
ASARCO

AMC 307734-8
324410-36
33129-5

Mission Complex

ENTERED INTO COMPUTER

8/14/07 DJJ

August 3, 2007

BUREAU OF LAND MANAGEMENT
Arizona State Office
One North Central Avenue
Suite 800
Phoenix, Arizona 85004-4427

Attention: Mining Claims Unit


Dear Sir:

Mission Complex
Evidence of Payment
Annual Maintenance Fee Fiscal Year 2008

The annual maintenance fee of \$125.00 for each mining claim and mill site, as required under Public Law 103-66 of August 10, 1993, 107 stat. 312 for fiscal year 2008, was mailed to the State Office of the BLM in the form of a check in the amount of \$23,500 for the claims/sites listed in Exhibit A.

Attn: Mr. Mark Kalmi
Owner: ASARCO LLC
Mission Complex
4201 W. Pima Mine Rd.
Sahuarita, AZ 85629

Please return the proof of payment receipt to the above address.

Sincerely,

Mark Kalmi
General Manager

PHOENIX, ARIZONA

Enclosures

2007 AUG - 7 A 9 44

RECEIVED
B.L.M. AZ STATE OFFICE

1110307134-8

324410-30

331295-5 EXHIBIT A

A MC 22807-10

24397-22

37759-67+1

61261-33

FOR YEAR ENDING SEPTEMBER 1, 2008

The following contiguous group of unpatented lode mining claims are situated in the Pima Mining District, Pima County, Arizona. The Location Notices of which are of record in the office of the Recorder of Pima County, Arizona, and the Bureau of Land Management serial numbers are filed in Phoenix, Arizona.

	Name of Claim	Book	Page	BLM Serial No.	Section	Township Range
2807	PIBA NO. 3	3006	156	A MC 22865	12	17S 12E
	PIBA NO. 4	3006	157	A MC 22866	12	17S 12E
	PEAK #1	444	77	A MC 22867	12	17S 12E
	PEAK #2	444	78	A MC 22868	12	17S 12E
	PEAK #3	444	79	A MC 22869	12	17S 12E
	PEAK #4	444	80	A MC 22870	12	17S 12E
	PEAK #5	444	81	A MC 22871	12	17S 12E
	PEAK #6	444	82	A MC 22872	12	17S 12E
	PEAK #7	1201	298	A MC 22873	12	17S 12E
	PEAK #8	973	248	A MC 22874	12	17S 12E
	PEAK #9	444	85	A MC 22875	12	17S 12E
	PEAK #10	444	86	A MC 22876	12	17S 12E
	PEAK #11	444	87	A MC 22877	12	17S 12E
	ALPHA #73	3053	187	A MC 22878	12	17S 12E
	BAN-ANA-PI No. 1	3108	340	A MC 22879	12	17S 12E
	BAN-ANA-PI NO. 2	3108	341	A MC 22880	12	17S 12E
24397	UTE	922	597	A MC 24403	35	16S 12E
	PIUTE	922	595	A MC 24404	35	16S 12E
	COMANCHE	1681	457	A MC 24405	35	16S 12E
	HOPI	891	379	A MC 24406	35	16S 12E
"	YAQUI	1083	407	A MC 24410	35	16S 12E
"	ALGONQUIN	1083	405	A MC 24411	35	16S 12E
"	IROQUOIS	1083	408	A MC 24412	35	16S 12E
"	PUEBLO	1877	167	A MC 24413	35	16S 12E
"	ACOMA	1110	221	A MC 24414	35	16S 12E
"	BLITZ NO. 6	76	568	A MC 24430	12	17S 12E
"	BLITZ NO. 9	76	571	A MC 24433	12	17S 12E
	CHOLLA NO. 1	371	546	A MC 24437	1	17S 12E
	" " "	"	"	"	12	17S 12E
	CHOLLA NO. 2	371	547	A MC 24438	12	17S 12E
"	CHOLLA NO. 3	371	548	A MC 24439	12	17S 12E
"	CHOLLA NO. 4	371	549	A MC 24440	12	17S 12E
"	CHOLLA NO. 5	371	550	A MC 24441	12	17S 12E
"	CHOLLA NO. 6	371	551	A MC 24442	12	17S 12E
"	CHOLLA NO. 7	371	552	A MC 24443	1	17S 12E
	" " "	"	"	"	12	17S 12E
"	CHOLLA NO. 8	371	553	A MC 24444	1	17S 12E
	VALLE	73	448	A MC 24445	12	17S 12E
	VALLE NO. 2	433	164	A MC 24446	12	17S 12E
"	VALLE NO. 6	458	427	A MC 24450	12	17S 12E

PHOENIX, ARIZONA 91103
2007 AUG - 7 A 9 44

1538161

RECEIVED B.L.M. AZ STATE OFFICE

38

Name of Claim	Book	Page	BLM Serial No.	Section	Township Range
37759 Alpha No. 15	2662	111	A MC 37759	1	17S 12S
Alpha No. 17	1201	249	A MC 37760	1	17S 12E
" " "	"	"	"	12	17S 12E
Alpha No. 18	1201	250	A MC 37761	1	17S 12E
" " "	"	"	"	12	17S 12E
Alpha No. 19	1201	251	A MC 37762	12	17S 12E
Alpha No. 23	2662	115	A MC 37763	1	17S 12E
Alpha No. 35	1201	260	A MC 37764	6	17S 13E
" " "	"	"	"	7	17S 13E
" " "	"	"	"	1	17S 12E
" " "	"	"	"	12	17S 12E
Alpha No. 36	1201	261	A MC 37765	7	17S 13E
" " "	"	"	"	12	17S 12E
Alpha No. 41	1201	266	A MC 37766	6	17S 13E
" " "	"	"	"	7	17S 13E
Alpha No. 56	1201	269	A MC 37767	6	17S 13E
Alpha No. 57	1201	270	A MC 37768	6	17S 13E
" " "	"	"	"	7	17S 13E
Alpha No. 60	1201	271	A MC 37769	6	17S 13E
37759 Alpha No. 61	1201	272	A MC 37770	6	17S 13E
37759 Alpha No. 62	1201	273	A MC 37771	6	17S 13E
" Alpha No. 63	1201	274	A MC 37772	6	17S 13E
" " "	"	"	"	7	17S 13E
Alpha No. 64	1201	275	A MC 37773	6	17S 13E
" " "	"	"	"	7	17S 13E
Alpha No. 65	1201	276	A MC 37774	7	17S 13E
37759 Alpha No. 66	1201	277	A MC 37775	7	17S 13E
Alpha No. 67	1201	278	A MC 37776	7	17S 13E
Alpha No. 68	1201	279	A MC 37777	6	17S 13E
Alpha No. 69	1201	280	A MC 37778	6	17S 13E
Alpha No. 70	1201	281	A MC 37779	6	17S 13E
Alpha No. 71	1201	282	A MC 37780	12	17S 12E
Alpha No. 72	1201	283	A MC 37781	12	17S 12E
Alpha No. 74	1201	285	A MC 37782	12	17S 12E
Alpha No. 75	1201	286	A MC 37783	12	17S 12E
Alpha No. 76	1201	287	A MC 37784	12	17S 12E
Alpha No. 79	3053	183	A MC 37785	7	17S 13E
" " "	"	"	"	12	17S 12E
Alpha No. 80	3053	182	A MC 37786	7	17S 13E
" " "	"	"	"	12	17S 12E
Alpha No. 82	3053	189	A MC 37787	7	17S 13E
Alpha No. 83	3053	188	A MC 37788	7	17S 13E
Bapi No. 1	3053	185	A MC 37789	12	17S 12E
Bapi No. 2	3098	746	A MC 37790	12	17S 12E
37759 EBA	4533	913	A MC 37855	15	17S 13E
EBE	4533	914	A MC 37856	15	17S 13E
EBI	4533	915	A MC 37857	15	17S 13E
EBO	4533	916	A MC 37858	15	17S 13E
EBU	4533	917	A MC 37859	15	17S 13E

RECEIVED
 B.L.M. STATE OFFICE
 2007 AUG -7
 PHOENIX, ARIZONA

<u>Name of Claim</u>	<u>Book</u>	<u>Page</u>	<u>BLM Serial No.</u>	<u>Section</u>	<u>Township Range</u>
ECA	4533	918	A MC 37860	15	17S 13E
ECE	4533	919	A MC 37861	15	17S 13E
ECI	4533	920	A MC 37862	15	17S 13E
ECO	4533	921	A MC 37863	15	17S 13E
"	"	"	"	22	17S 13E
ECU	4533	922	A MC 37864	15	17S 13E
EDA	4533	923	A MC 37865	15	17S 13E
EDE	4533	924	A MC 37866	15	17S 13E
EDI	4533	925	A MC 37867	15	17S 13E
EDO	4533	926	A MC 37868	15	17S 13E
EDU	4533	927	A MC 37869	15	17S 13E
EFA	4533	928	A MC 37870	15	17S 13E
EFE	4533	929	A MC 37871	15	17S 13E
EFI	4533	930	A MC 37872	15	17S 13E
"	"	"	"	22	17S 13E
EFO	4533	931	A MC 37873	15	17S 13E
EFU	4533	932	A MC 37874	15	17S 13E
EGA	4533	933	A MC 37875	15	17S 13E
EGE	4533	934	A MC 37876	15	17S 13E
EGI	4533	935	A MC 37877	15	17S 13E
EGO	4533	936	A MC 37878	15	17S 13E
EGU	4533	937	A MC 37879	15	17S 13E
EHA	4533	938	A MC 37880	15	17S 13E
EHE	4533	939	A MC 37881	15	17S 13E
"	"	"	"	22	17S 13E
EHI	4533	940	A MC 37882	15	17S 13E
"	"	"	"	14	17S 13E
EHO	4533	941	A MC 37883	15	17S 13E
"	"	"	"	14	17S 13E
EHU	4533	942	A MC 37884	15	17S 13E
"	"	"	"	14	17S 13E
EJA	4533	943	A MC 37885	15	17S 13E
"	"	"	"	14	17S 13E
EJE	4533	944	A MC 37886	15	17S 13E
"	"	"	"	14	17S 13E
EJI	4533	945	A MC 37887	15	17S 13E
"	"	"	"	14	17S 13E
EJO	4533	946	A MC 37888	15	17S 13E
"	"	"	"	14	17S 13E
EJU	4533	947	A MC 37889	15	17S 13E
"	"	"	"	14	17S 13E
EKA	4533	948	A MC 37890	15	17S 13E
"	"	"	"	14	17S 13E
"	"	"	"	22	17S 13E
"	"	"	"	23	17S 13E
21261 Mission # 3	6104	1470/1471	A MC 61261	6	17S 13E
Mission # 4	7673	910/911	A MC 61262	6	17S 13E
Mission # 5	6104	1474/1475	A MC 61263	5	17S 13E
Mission # 6	6104	1476/1477	A MC 61264	6	17S 13E

PHOENIX, ARIZONA

37759

<u>Name of Claim</u>	<u>Book</u>	<u>Page</u>	<u>BLM Serial No.</u>	<u>Section</u>	<u>Township Range</u>
Mission # 7	6104	1478/1479	A MC 61265	6	17S 13E
Mission # 8	6104	1480/1481	A MC 61266	5	17S 13E
Mission # 9	6104	1482/1483	A MC 61267	6	17S 13E
Mission #12	6104	1484/1485	A MC 61268	6	17S 13E
Mission #18	6104	1486/1487	A MC 61269	5	17S 13E
Mission #19	6104	1488/1489	A MC 61270	5	17S 13E
FED No. 5	6104	1490/1491	A MC 61271	6	17S 13E
FED No. 7	7673	904/905	A MC 61272	6	17S 13E
FED No. 9	6104	1494/1495	A MC 61273	6	17S 13E
FED No. 10	6104	1496/1497	A MC 61274	6	17S 13E
FED No. 11	6104	1498/1499	A MC 61275	6	17S 13E
FED No. 12	6104	1500/1501	A MC 61276	6	17S 13E
FED No. 31	6104	1502/1503	A MC 61277	6	17S 13E
FED No. 32	6104	1504/1505	A MC 61278	6	17S 13E
FED No. 33	6104	1506/1507	A MC 61279	6	17S 13E
FMR No. 5	6104	1508/1509	A MC 61280	5	17S 13E
FMR No. 6	6104	1510/1511	A MC 61281	5	17S 13E
FMR No. 7	6104	1512/1513	A MC 61282	5	17S 13E
FMR No. 8	6104	1514/1515	A MC 61283	5	17S 13E
FMR No. 9	6104	1516/1517	A MC 61284	5	17S 13E
FMR No. 10	6104	1518/1519	A MC 61285	5	17S 13E
FMR No. 11	6104	1520/1521	A MC 61286	5	17S 13E
FMR No. 12	6104	1522/1523	A MC 61287	5	17S 13E
FMR No. 13	6104	1524/1525	A MC 61288	5	17S 13E
FMR No. 14	6104	1526/1527	A MC 61289	5	17S 13E
FMR No. 15	6104	1528/1529	A MC 61290	5	17S 13E
FMR No. 16	6104	1530/1531	A MC 61291	5	17S 13E
FMR No. 17	7673	908/909	A MC 61292	5	17S 13E
" " "	"	" "	"	8	17S 13E
FMR No. 18	7673	906/907	A MC 61293	5	17S 13E
" " "	"	" "	"	8	17S 13E
Mojave - 1	8861	943	A MC 307734	35	16S 12E
Yuma - 1	8861	940	A MC 307735	35	16S 12E
Pima - 1	8861	937	A MC 307736	35	16S 12E
Yavapai - 1	8861	934	A MC 307737	35	16S 12E
Papago - 1	8861	931	A MC 307738	35	16S 12E
Key - 1	8861	928	A MC 307739	35	16S 12E
Lime - 1A	8861	925	A MC 307740	35	16S 12E
Lime - 4A	8861	922	A MC 307741	35	16S 12E
RH-1	9365	593/594	A MC 324410	8	17S 13E
RH-2	9365	595/596	A MC 324411	8	17S 13E
RH-3	9365	597/598	A MC 324412	8	17S 13E
RH-4	9365	599/600	A MC 324413	8	17S 13E
RH-5	9365	601/602	A MC 324414	8	17S 13E
RH-6	9365	603/604	A MC 324415	8	17S 13E
RH-7	9365	605/606	A MC 324416	8	17S 13E
RH-8	9365	607/608	A MC 324417	8	17S 13E
RH-9	9365	609/610	A MC 324418	8	17S 13E
RH-10	9365	611/612	A MC 324419	8	17S 13E

6 (26)

PHOENIX, ARIZONA

2007 AUG - 1
 RECEIVED
 BLM AZ STATE OFFICE
 A 4 11 07

(17)

<u>Name of Claim</u>	<u>Book</u>	<u>Page</u>	<u>BLM Serial No.</u>	<u>Section</u>	<u>Township Range</u>
RH-11	9365	613/614	A MC 324420	8	17S 13E
RH-12	9365	615/616	A MC 324421	8	17S 13E
RH-13	9365	617/618	A MC 324422	8	17S 13E
RH-14	9365	619/620	A MC 324423	8	17S 13E
RH-15	9365	621/622	A MC 324424	8	17S 13E
RH-16	9365	623/624	A MC 324425	8	17S 13E
RH-17	9365	625/626	A MC 324426	8	17S 13E
RH-18	9365	627/628	A MC 324427	8	17S 13E
RH-19	9365	629/630	A MC 324428	8	17S 13E
RH-20	9365	631/632	A MC 324429	8	17S 13E
RH-21	9365	633/634	A MC 324430	8	17S 13E
RH-22	9365	635/636	A MC 324431	8	17S 13E
RH-23	9365	637/638	A MC 324432	8	17S 13E
RH-24	9365	639/640	A MC 324433	8	17S 13E
RH-25	9365	641/642	A MC 324434	8	17S 13E
RH-26	9365	643/644	A MC 324435	8	17S 13E
RH-27	9365	645/646	A MC 324436	8	17S 13E
RH-28	9365	647/648	A MC 324437	8	17S 13E
RH-29	9365	649/650	A MC 324438	8	17S 13E
RH-30	9365	651/652	A MC 324439	8	17S 13E
RH-31	9365	653/654	A MC 324440	8	17S 13E
RH-32	9365	655/656	A MC 324441	8	17S 13E
RH-33	9365	657/658	A MC 324442	8	17S 13E
RH-34	9365	659/660	A MC 324443	8	17S 13E
RH-35	9365	661/662	A MC 324444	8	17S 13E
RH-36	9365	663/664	A MC 324445	8	17S 13E
<hr/>					
BUCCO-1	9830	2303/2304	A MC 331295	12	17S 12E
BUCCO-2	9830	2305/2306	A MC 331296	12	17S 12E
BUCCO-3	9830	2307/2308	A MC 331297	12	17S 12E
BUCCO-4	9830	2309/2310	A MC 331298	12	17S 12E
BUCCO-5	9830	2311/2312	A MC 331299	12	17S 12E

These claims are located in the sections, townships, and ranges as designated.

PAYMENT

188 mining claims x \$125.00 = \$23,500

RECEIVED
 B.L.M. AZ STATE OFFICE
 2001 AUG - 7 A 9:43
 PHOENIX, ARIZONA

United States Department of the Interior
 Bureau of Land Management
 BUSINESS & SUPPORT SVCS DIV
 ONE N CENTRAL AVE SUITE 800
 PHOENIX, AZ 85004 -4427
 Phone: (602) 417-9200

Receipt

No:

1538161

Transaction #: 1589425	
Date of Transaction: 08/07/2007	
CUSTOMER:	MARK KALMI ASARCO 4201 W PIMA MINE RD SAHUARITA,AZ 85629

LINE #	QTY	DESCRIPTION	REMARKS	UNIT PRICE	TOTAL
1	1.00	LOCATABLE MINERALS / MINING CLAIMS-NOT NEW-UNADJUD,ONE AUTH NO. ONLY / MINING CLAIM MONEY RECEIVED (455) CASES: AMC22865/\$23500.00	MAINT 2008 (188)	- n/a -	23500.00
TOTAL:					\$23,500.00

PAYMENT INFORMATION					
1	AMOUNT:	\$23,500.00	POSTMARKED:	8/3/07 0:00	
	TYPE:	CHECK	RECEIVED:	08/07/2007	
	CHECK NO:	0000357486			
	NAME:	ASARCO LLC 1150 N 7TH AVE TUCSON AZ 85705			

REMARKS

This receipt was generated by the automated BLM Collections and Billing System and is a paper representation of a portion of the official electronic record contained therein.

LEAD FILE NUMBERS:

AMC 22807	AMC 307734
24397	324410
37759	331295
61261	

TRANSACTION DATE: 08/07/2006

AMOUNT PAID: 23,500⁰⁰

RECEIPT NUMBER: 1328798

CODE NUMBER: 582

LEAD AMC SERIAL NUMBER	AMC SERIAL NUMBER(S)	NUMBER OF CLAIM(S)	AMOUNT PAID
AMC 22807	AMC 22865 - 22880	16	2000
24397	24403 - 24406	4	500
"	24410 - 24414	5	625
"	24430	1	125
"	24433	1	125
"	24437 - 24446	10	1250
"	24450	1	125
37759	37759 - 37790	32	4000
"	37855 - 37890	36	4500
61261	61261 - 61293	33	4125
307734	307734 - 307741	8	1000
324410	324410 - 324445	36	4500
331295	331295 - 331299	5	625
		}	}
GRAND TOTAL(S):		188	\$23,500

DATE ENTERED INTO COMPUTER: AUG 09 2006
 * VERIFIED PB

INITIALS: PB



Mission Complex

August 7, 2006

BUREAU OF LAND MANAGEMENT
Arizona State Office
One North Central Avenue
Suite 800
Phoenix, Arizona 85004-4427

Attention: Mining Claims Unit

Dear Sir:

Mission Complex
Evidence of Payment
Annual Maintenance Fee Fiscal Year 2007

The annual maintenance fee of \$125.00 for each mining claim and mill site, as required under Public Law 103-66 of August 10, 1993, 107 stat. 312 for fiscal year 2007, was mailed to the State Office of the BLM in the form of a check in the amount of \$23,500 for the claims/sites listed in Exhibit A.

Attn: Mr. Mark Kalmi
Owner: ASARCO LLC
Mission Complex
4201 W. Pima Mine Rd.
Sahuarita, AZ 85629

Please return the proof of payment receipt to the above address.

Sincerely,

Mark Kalmi
General Manager

Enclosures

RECEIVED
BLM. AZ STATE OFFICE
2006 AUG -7 A 11: 25
PHOENIX, ARIZONA

FAX

Date: August 4, 2006

Number of pages including cover sheet: 7

To: Tina
BLM
Mining Claims Unit

Phone: _____

Fax phone: (602)-417-9314

CC: _____

From: Linda S. Bruno

Phone: (520)-648-4520

Fax phone: (520)-625-9632

REMARKS: Urgent For your review Reply ASAP Please comment

Please attach this letter to the \$23,500 check you have already received. This letter was inadvertently left out when the check was mailed from our Accounts Payable Department.

The \$23,500 check will cover the 188 mining claims for ASARCO LLC Mission Unit.

Please call me if you have any questions.

Linda Bruno

PHOENIX, ARIZONA

2006 AUG - 7 A 11: 25

RECEIVED
B.L.M. AZ STATE OFFICE

EXHIBIT A

FOR YEAR ENDING SEPTEMBER 1, 2007

The following contiguous group of unpatented lode mining claims are situated in the Pima Mining District, Pima County, Arizona. The Location Notices of which are of record in the office of the Recorder of Pima County, Arizona, and the Bureau of Land Management serial numbers are filed in Phoenix, Arizona.

<u>Name of Claim</u>	<u>Book</u>	<u>Page</u>	<u>BLM Serial No.</u>	<u>Section</u>	<u>Township Range</u>
PIBA NO. 3	3006	156	A MC 22865	12	17S 12E
PIBA NO. 4	3006	157	A MC 22866	12	17S 12E
PEAK #1	444	77	A MC 22867	12	17S 12E
PEAK #2	444	78	A MC 22868	12	17S 12E
PEAK #3	444	79	A MC 22869	12	17S 12E
PEAK #4	444	80	A MC 22870	12	17S 12E
PEAK #5	444	81	A MC 22871	12	17S 12E
PEAK #6	444	82	A MC 22872	12	17S 12E
PEAK #7	1201	298	A MC 22873	12	17S 12E
PEAK #8	973	248	A MC 22874	12	17S 12E
PEAK #9	444	85	A MC 22875	12	17S 12E
PEAK #10	444	86	A MC 22876	12	17S 12E
PEAK #11	444	87	A MC 22877	12	17S 12E
ALPHA #73	3053	187	A MC 22878	12	17S 12E
BAN-ANA-PI No. 1	3108	340	A MC 22879	12	17S 12E
BAN-ANA-PI NO. 2	3108	341	A MC 22880	12	17S 12E
UTE	922	597	A MC 24403	35	16S 12E
PIUTE	922	595	A MC 24404	35	16S 12E
COMANCHE	1681	457	A MC 24405	35	16S 12E
HOPI	891	379	A MC 24406	35	16S 12E
YAQUI	1083	407	A MC 24410	35	16S 12E
ALGONQUIN	1083	405	A MC 24411	35	16S 12E
IROQUOIS	1083	408	A MC 24412	35	16S 12E
PUEBLO	1877	167	A MC 24413	35	16S 12E
ACOMA	1110	221	A MC 24414	35	16S 12E
BLITZ NO. 6	76	568	A MC 24430	12	17S 12E
BLITZ NO. 9	76	571	A MC 24433	12	17S 12E
CHOLLA NO. 1	371	546	A MC 24437	1	17S 12E
" " "	"	"	"	12	17S 12E
CHOLLA NO. 2	371	547	A MC 24438	12	17S 12E
CHOLLA NO. 3	371	548	A MC 24439	12	17S 12E
CHOLLA NO. 4	371	549	A MC 24440	12	17S 12E
CHOLLA NO. 5	371	550	A MC 24441	12	17S 12E
CHOLLA NO. 6	371	551	A MC 24442	12	17S 12E
CHOLLA NO. 7	371	552	A MC 24443	1	17S 12E
" " "	"	"	"	12	17S 12E
CHOLLA NO. 8	371	553	A MC 24444	1	17S 12E
VALLE	73	164	A MC 24445	12	17S 12E
VALLE NO. 2	433	164	A MC 24446	12	17S 12E
VALLE NO. 6	458	427	A MC 24450	12	17S 12E

RECEIVED
BLM, AZ STATE OFFICE
AUG 09 2007

ENTERED IN COMPUTER

38
JMC

<u>Name of Claim</u>	<u>Book</u>	<u>Page</u>	<u>BLM Serial No.</u>	<u>Section</u>	<u>Township Range</u>
Alpha No. 15	2662	111	A MC 37759	1	17S 12S
Alpha No. 17	1201	249	A MC 37760	1	17S 12E
" " "	"	"	"	12	17S 12E
Alpha No. 18	1201	250	A MC 37761	1	17S 12E
" " "	"	"	"	12	17S 12E
Alpha No. 19	1201	251	A MC 37762	12	17S 12E
Alpha No. 23	2662	115	A MC 37763	1	17S 12E
Alpha No. 35	1201	260	A MC 37764	6	17S 13E
" " "	"	"	"	7	17S 13E
" " "	"	"	"	1	17S 12E
Alpha No. 36	1201	261	A MC 37765	12	17S 12E
" " "	"	"	"	7	17S 13E
Alpha No. 41	1201	266	A MC 37766	12	17S 12E
" " "	"	"	"	6	17S 13E
Alpha No. 56	1201	269	A MC 37767	7	17S 13E
Alpha No. 57	1201	270	A MC 37768	6	17S 13E
" " "	"	"	"	6	17S 13E
Alpha No. 60	1201	271	A MC 37769	7	17S 13E
Alpha No. 61	1201	272	A MC 37770	6	17S 13E
Alpha No. 62	1201	273	A MC 37771	6	17S 13E
Alpha No. 63	1201	274	A MC 37772	6	17S 13E
" " "	"	"	"	6	17S 13E
Alpha No. 64	1201	275	A MC 37773	7	17S 13E
" " "	"	"	"	6	17S 13E
Alpha No. 65	1201	276	A MC 37774	7	17S 13E
Alpha No. 66	1201	277	A MC 37775	7	17S 13E
Alpha No. 67	1201	278	A MC 37776	7	17S 13E
Alpha No. 68	1201	279	A MC 37777	6	17S 13E
Alpha No. 69	1201	280	A MC 37778	6	17S 13E
Alpha No. 70	1201	281	A MC 37779	6	17S 13E
Alpha No. 71	1201	282	A MC 37780	12	17S 12E
Alpha No. 72	1201	283	A MC 37781	12	17S 12E
Alpha No. 74	1201	285	A MC 37782	12	17S 12E
Alpha No. 75	1201	286	A MC 37783	12	17S 12E
Alpha No. 76	1201	287	A MC 37784	12	17S 12E
Alpha No. 79	3053	183	A MC 37785	12	17S 12E
" " "	"	"	"	7	17S 13E
Alpha No. 80	3053	182	A MC 37786	12	17S 12E
" " "	"	"	"	7	17S 13E
Alpha No. 82	3053	189	A MC 37787	12	17S 12E
Alpha No. 83	3053	188	A MC 37788	7	17S 13E
Bapi No. 1	3053	185	A MC 37789	7	17S 13E
Bapi No. 2	3098	746	A MC 37790	12	17S 12E
EBA	4533	915	A MC 37855	12	17S 12E
EBE	4533	914	A MC 37856	15	17S 13E
EBI	4533	915	A MC 37857	15	17S 13E
EBO	4533	916	A MC 37858	15	17S 13E
EBU	4533	917	A MC 37859	15	17S 13E

RECEIVED
B.L.M. AZ STATE OFFICE

ENTERED IN COMPUTER
AUG 09 2006 PB

37
HMC

<u>Name of Claim</u>	<u>Book</u>	<u>Page</u>	<u>BLM Serial No.</u>	<u>Section</u>	<u>Township Range</u>
ECA	4533	918	A MC 37860	15	17S 13E
ECE	4533	919	A MC 37861	15	17S 13E
ECI	4533	920	A MC 37862	15	17S 13E
ECO	4533	921	A MC 37863	15	17S 13E
"	"	"	"	22	17S 13E
ECU	4533	922	A MC 37864	15	17S 13E
EDA	4533	923	A MC 37865	15	17S 13E
EDE	4533	924	A MC 37866	15	17S 13E
EDI	4533	925	A MC 37867	15	17S 13E
EDO	4533	926	A MC 37868	15	17S 13E
EDU	4533	927	A MC 37869	15	17S 13E
EFA	4533	928	A MC 37870	15	17S 13E
EFE	4533	929	A MC 37871	15	17S 13E
EFI	4533	930	A MC 37872	15	17S 13E
"	"	"	"	22	17S 13E
EFO	4533	931	A MC 37873	15	17S 13E
EFU	4533	932	A MC 37874	15	17S 13E
EGA	4533	933	A MC 37875	15	17S 13E
EGE	4533	934	A MC 37876	15	17S 13E
EGI	4533	935	A MC 37877	15	17S 13E
EGO	4533	936	A MC 37878	15	17S 13E
EGU	4533	937	A MC 37879	15	17S 13E
EHA	4533	938	A MC 37880	15	17S 13E
EHE	4533	939	A MC 37881	15	17S 13E
"	"	"	"	22	17S 13E
EHI	4533	940	A MC 37882	15	17S 13E
"	"	"	"	14	17S 13E
EHO	4533	941	A MC 37883	15	17S 13E
"	"	"	"	14	17S 13E
EHU	4533	942	A MC 37884	15	17S 13E
"	"	"	"	14	17S 13E
EJA	4533	943	A MC 37885	15	17S 13E
"	"	"	"	14	17S 13E
EJE	4533	944	A MC 37886	15	17S 13E
"	"	"	"	14	17S 13E
EJI	4533	945	A MC 37887	15	17S 13E
"	"	"	"	14	17S 13E
EJO	4533	946	A MC 37888	15	17S 13E
"	"	"	"	14	17S 13E
EJU	4533	947	A MC 37889	15	17S 13E
"	"	"	"	14	17S 13E
EKA	4533	948	A MC 37890	15	17S 13E
"	"	"	"	14	17S 13E
"	"	"	"	22	17S 13E
"	"	"	"	23	17S 13E
Mission # 3	6104	1470/1471	A MC 61261	6	17S 13E
Mission # 4	7673	910/911	A MC 61262	6	17S 13E
Mission # 5	6104	1475	A MC 61263	5	17S 13E
Mission # 6	6104	1476/1477	A MC 61264	6	17S 13E

RECEIVED
 B.L.M. AZ STATE OFFICE
 92:1504-7097
 PHOENIX, ARIZONA

ENTERED IN COMPUTER
 AUG 09 2006 QB

35
 YMC

<u>Name of Claim</u>	<u>Book</u>	<u>Page</u>	<u>BLM Serial No.</u>	<u>Section</u>	<u>Township Range</u>
Mission # 7	6104	1478/1479	A MC 61265	6	17S 13E
Mission # 8	6104	1480/1481	A MC 61266	5	17S 13E
Mission # 9	6104	1482/1483	A MC 61267	6	17S 13E
Mission #12	6104	1484/1485	A MC 61268	6	17S 13E
Mission #18	6104	1486/1487	A MC 61269	5	17S 13E
Mission #19	6104	1488/1489	A MC 61270	5	17S 13E
FED No. 5	6104	1490/1491	A MC 61271	6	17S 13E
FED No. 7	7673	904/905	A MC 61272	6	17S 13E
FED No. 9	6104	1494/1495	A MC 61273	6	17S 13E
FED No. 10	6104	1496/1497	A MC 61274	6	17S 13E
FED No. 11	6104	1498/1499	A MC 61275	6	17S 13E
FED No. 12	6104	1500/1501	A MC 61276	6	17S 13E
FED No. 31	6104	1502/1503	A MC 61277	6	17S 13E
FED No. 32	6104	1504/1505	A MC 61278	6	17S 13E
FED No. 33	6104	1506/1507	A MC 61279	6	17S 13E
FMR No. 5	6104	1508/1509	A MC 61280	5	17S 13E
FMR No. 6	6104	1510/1511	A MC 61281	5	17S 13E
FMR No. 7	6104	1512/1513	A MC 61282	5	17S 13E
FMR No. 8	6104	1514/1515	A MC 61283	5	17S 13E
FMR No. 9	6104	1516/1517	A MC 61284	5	17S 13E
FMR No. 10	6104	1518/1519	A MC 61285	5	17S 13E
FMR No. 11	6104	1520/1521	A MC 61286	5	17S 13E
FMR No. 12	6104	1522/1523	A MC 61287	5	17S 13E
FMR No. 13	6104	1524/1525	A MC 61288	5	17S 13E
FMR No. 14	6104	1526/1527	A MC 61289	5	17S 13E
FMR No. 15	6104	1528/1529	A MC 61290	5	17S 13E
FMR No. 16	6104	1530/1531	A MC 61291	5	17S 13E
FMR No. 17	7673	908/909	A MC 61292	5	17S 13E
" " "	"	" "	"	8	17S 13E
FMR No. 18	7673	906/907	A MC 61293	5	17S 13E
" " "	"	" "	"	8	17S 13E
Mojave - 1	8861	943	A MC 307734	35	16S 12E
Yuma - 1	8861	940	A MC 307735	35	16S 12E
Pima - 1	8861	937	A MC 307736	35	16S 12E
Yavapai - 1	8861	934	A MC 307737	35	16S 12E
Papago - 1	8861	931	A MC 307738	35	16S 12E
Key - 1	8861	928	A MC 307739	35	16S 12E
Lime - 1A	8861	925	A MC 307740	35	16S 12E
Lime - 4A	8861	922	A MC 307741	35	16S 12E
RH-1	9365	593/594	A MC 324410	8	17S 13E
RH-2	9365	595/596	A MC 324411	8	17S 13E
RH-3	9365	597/598	A MC 324412	8	17S 13E
RH-4	9365	599/600	A MC 324413	8	17S 13E
RH-5	9365	601/602	A MC 324414	8	17S 13E
RH-6	9365	603/604	A MC 324415	8	17S 13E
RH-7	9365	605/606	A MC 324416	8	17S 13E
RH-8	9365	607/608	A MC 324417	8	17S 13E
RH-9	9365	609/610	A MC 324418	8	17S 13E
RH-10	9365	611/612	A MC 324419	8	17S 13E

RECEIVED
B.L.M. AZ STATE OFFICE

ENTERED IN COMPUTER

AUG 09 2006 PB

47
4MC

<u>Name of Claim</u>	<u>Book</u>	<u>Page</u>	<u>BLM Serial No.</u>	<u>Section</u>	<u>Township Range</u>
RH-11	9365	613/614	A MC 324420	8	17S 13E
RH-12	9365	615/616	A MC 324421	8	17S 13E
RH-13	9365	617/618	A MC 324422	8	17S 13E
RH-14	9365	619/620	A MC 324423	8	17S 13E
RH-15	9365	621/622	A MC 324424	8	17S 13E
RH-16	9365	623/624	A MC 324425	8	17S 13E
RH-17	9365	625/626	A MC 324426	8	17S 13E
RH-18	9365	627/628	A MC 324427	8	17S 13E
RH-19	9365	629/630	A MC 324428	8	17S 13E
RH-20	9365	631/632	A MC 324429	8	17S 13E
RH-21	9365	633/634	A MC 324430	8	17S 13E
RH-22	9365	635/636	A MC 324431	8	17S 13E
RH-23	9365	637/638	A MC 324432	8	17S 13E
RH-24	9365	639/640	A MC 324433	8	17S 13E
RH-25	9365	641/642	A MC 324434	8	17S 13E
RH-26	9365	643/644	A MC 324435	8	17S 13E
RH-27	9365	645/646	A MC 324436	8	17S 13E
RH-28	9365	647/648	A MC 324437	8	17S 13E
RH-29	9365	649/650	A MC 324438	8	17S 13E
RH-30	9365	651/652	A MC 324439	8	17S 13E
RH-31	9365	653/654	A MC 324440	8	17S 13E
RH-32	9365	655/656	A MC 324441	8	17S 13E
RH-33	9365	657/658	A MC 324442	8	17S 13E
RH-34	9365	659/660	A MC 324443	8	17S 13E
RH-35	9365	661/662	A MC 324444	8	17S 13E
RH-36	9365	663/664	A MC 324445	8	17S 13E
BUCCO-1	9830	2303/2304	A MC 331295	12	17S 12E
BUCCO-2	9830	2305/2306	A MC 331296	12	17S 12E
BUCCO-3	9830	2307/2308	A MC 331297	12	17S 12E
BUCCO-4	9830	2309/2310	A MC 331298	12	17S 12E
BUCCO-5	9830	2311/2312	A MC 331299	12	17S 12E

These claims are located in the sections, townships, and ranges as designated.

ENTERED IN COMPUTER

AUG 09 2006 *PB*

PAYMENT

188 mining claims x \$125.00 = \$23,500

PHOENIX, ARIZONA

2006 AUG - 7 A 11: 26

RECEIVED
BLM, AZ STATE OFFICE

(31)
4MC

United States Department of the Interior
Bureau of Land Management
 BUSINESS & SUPPORT SVCS DIV
 ONE N CENTRAL AVE
 PHOENIX, AZ 85004 -2203
 Phone: (602) 417-9200

Receipt

No: 1328798

Transaction #: 1373779	
Date of Transaction: 08/07/2006	
CUSTOMER:	ASARCO LLC 4201 W PIMA MINE RD SAHUARITA, AZ 85629

ENTERED IN COMPUTER
AUG 09 2006 • PB

LINE #	QTY	DESCRIPTION	REMARKS	UNIT PRICE	TOTAL
1	1.00	LOCATABLE MINERALS / MINING CLAIMS-NOT NEW-UNADJUD, ONE AUTH NO. ONLY / MINING CLAIM MONEY RECEIVED (455) CASES: AMC22865/\$23500.00	MAINT 2007/188	- n/a -	23500.00
TOTAL:					\$23,500.00

PAYMENT INFORMATION			
1	AMOUNT:	\$23,500.00	POSTMARKED: N/A
	TYPE:	CHECK	RECEIVED: 08/07/2006
	CHECK NO:	324438	
	NAME:	ASARCO LLC 4201 W PIMA MINE RD SAHUARITA AZ 85629	

REMARKS

This receipt was generated by the automated BLM Collections and Billing System and is a paper representation of a portion of the official electronic record contained therein.



Mission Complex

August 7, 2006

BUREAU OF LAND MANAGEMENT
 Arizona State Office
 One North Central Avenue
 Suite 800
 Phoenix, Arizona 85004-4427

Attention: Mining Claims Unit

Dear Sir:

Mission Complex
 Evidence of Payment
Annual Maintenance Fee Fiscal Year 2007

The annual maintenance fee of \$125.00 for each mining claim and mill site, as required under Public Law 103-66 of August 10, 1993, 107 stat. 312 for fiscal year 2007, was mailed to the State Office of the BLM in the form of a check in the amount of \$23,500 for the claims/sites listed in Exhibit A.

Owner: Attn: Mr. Mark Kalmi
 ASARCO LLC
 Mission Complex
 4201 W. Pima Mine Rd.
 Sahuarita, AZ 85629

Please return the proof of payment receipt to the above address.

Sincerely,

Mark Kalmi
 General Manager

Enclosures

RECEIVED
 B.L.M. AZ STATE OFFICE
 2006 AUG - 8 P 3:11
 PHOENIX, ARIZONA

AMC 22807

RECEIVED
BUREAU OF
LAND MANAGEMENT

2006 AUG -8 P 2:57

August 7, 2006

ARIZONA
STATE OFFICE
PHOENIX, ARIZONA

Attn: Tina

Re: ASARCO LLC
Mission Complex Mining Claims

Enclosed is the original letter and mining claim lists that should have been attached to the \$23,500 check (check #324438) you presently are holding. A copy was faxed to you on Friday, August 4, 2006. Mr. Kritzstein informed me in our telephone conversation that same day that I need to send you the originals.

If you have any questions, please call me (520)-648-4520.

Thank you,



Linda S. Bruno

8.8.06

Please include
these originals with
receipt #1328798 and
AMC 22865.

Thank you,
MC

EXHIBIT A

FOR YEAR ENDING SEPTEMBER 1, 2007

The following contiguous group of unpatented lode mining claims are situated in the Pima Mining District, Pima County, Arizona. The Location Notices of which are of record in the office of the Recorder of Pima County, Arizona, and the Bureau of Land Management serial numbers are filed in Phoenix, Arizona.

<u>Name of Claim</u>	<u>Book</u>	<u>Page</u>	<u>BLM Serial No.</u>	<u>Section</u>	<u>Township Range</u>
PIBA NO. 3	3006	156	A MC 22865	12	17S 12E
PIBA NO. 4	3006	157	A MC 22866	12	17S 12E
PEAK #1	444	77	A MC 22867	12	17S 12E
PEAK #2	444	78	A MC 22868	12	17S 12E
PEAK #3	444	79	A MC 22869	12	17S 12E
PEAK #4	444	80	A MC 22870	12	17S 12E
PEAK #5	444	81	A MC 22871	12	17S 12E
PEAK #6	444	82	A MC 22872	12	17S 12E
PEAK #7	1201	298	A MC 22873	12	17S 12E
PEAK #8	973	248	A MC 22874	12	17S 12E
PEAK #9	444	85	A MC 22875	12	17S 12E
PEAK #10	444	86	A MC 22876	12	17S 12E
PEAK #11	444	87	A MC 22877	12	17S 12E
ALPHA #73	3053	187	A MC 22878	12	17S 12E
BAN-ANA-PI No. 1	3108	340	A MC 22879	12	17S 12E
BAN-ANA-PI NO. 2	3108	341	A MC 22880	12	17S 12E
UTE	922	597	A MC 24403	35	16S 12E
PIUTE	922	595	A MC 24404	35	16S 12E
COMANCHE	1681	457	A MC 24405	35	16S 12E
HOPI	891	379	A MC 24406	35	16S 12E
YAQUI	1083	407	A MC 24410	35	16S 12E
ALGONQUIN	1083	405	A MC 24411	35	16S 12E
IROQUOIS	1083	408	A MC 24412	35	16S 12E
PUEBLO	1877	167	A MC 24413	35	16S 12E
ACOMA	1110	221	A MC 24414	35	16S 12E
BLITZ NO. 6	76	568	A MC 24430	12	17S 12E
BLITZ NO. 9	76	571	A MC 24433	12	17S 12E
CHOLLA NO. 1	371	546	A MC 24437	1	17S 12E
" " "	"	"	"	12	17S 12E
CHOLLA NO. 2	371	547	A MC 24438	12	17S 12E
CHOLLA NO. 3	371	548	A MC 24439	12	17S 12E
CHOLLA NO. 4	371	549	A MC 24440	12	17S 12E
CHOLLA NO. 5	371	550	A MC 24441	12	17S 12E
CHOLLA NO. 6	371	551	A MC 24442	12	17S 12E
CHOLLA NO. 7	371	552	A MC 24443	1	17S 12E
" " "	"	"	"	12	17S 12E
CHOLLA NO. 8	371	553	A MC 24444	1	17S 12E
VALLE	73	448	A MC 24445	12	17S 12E
VALLE NO. 2	433	164	A MC 24446	12	17S 12E
VALLE NO. 6	458	427	A MC 24450	12	17S 12E

PHOENIX, ARIZONA
BLM STATE OFFICE
2006 AUG - 8 P 3: 11

<u>Name of Claim</u>	<u>Book</u>	<u>Page</u>	<u>BLM Serial No.</u>	<u>Section</u>	<u>Township Range</u>
Alpha No. 15	2662	111	A MC 37759	1	17S 12S
Alpha No. 17	1201	249	A MC 37760	1	17S 12E
" " "	"	"	"	12	17S 12E
Alpha No. 18	1201	250	A MC 37761	1	17S 12E
" " "	"	"	"	12	17S 12E
Alpha No. 19	1201	251	A MC 37762	12	17S 12E
Alpha No. 23	2662	115	A MC 37763	1	17S 12E
Alpha No. 35	1201	260	A MC 37764	6	17S 13E
" " "	"	"	"	7	17S 13E
" " "	"	"	"	1	17S 12E
" " "	"	"	"	12	17S 12E
Alpha No. 36	1201	261	A MC 37765	7	17S 13E
" " "	"	"	"	12	17S 12E
Alpha No. 41	1201	266	A MC 37766	6	17S 13E
" " "	"	"	"	7	17S 13E
Alpha No. 56	1201	269	A MC 37767	6	17S 13E
Alpha No. 57	1201	270	A MC 37768	6	17S 13E
" " "	"	"	"	7	17S 13E
Alpha No. 60	1201	271	A MC 37769	6	17S 13E
Alpha No. 61	1201	272	A MC 37770	6	17S 13E
Alpha No. 62	1201	273	A MC 37771	6	17S 13E
Alpha No. 63	1201	274	A MC 37772	6	17S 13E
" " "	"	"	"	7	17S 13E
Alpha No. 64	1201	275	A MC 37773	6	17S 13E
" " "	"	"	"	7	17S 13E
Alpha No. 65	1201	276	A MC 37774	7	17S 13E
Alpha No. 66	1201	277	A MC 37775	7	17S 13E
Alpha No. 67	1201	278	A MC 37776	7	17S 13E
Alpha No. 68	1201	279	A MC 37777	6	17S 13E
Alpha No. 69	1201	280	A MC 37778	6	17S 13E
Alpha No. 70	1201	281	A MC 37779	6	17S 13E
Alpha No. 71	1201	282	A MC 37780	12	17S 12E
Alpha No. 72	1201	283	A MC 37781	12	17S 12E
Alpha No. 74	1201	285	A MC 37782	12	17S 12E
Alpha No. 75	1201	286	A MC 37783	12	17S 12E
Alpha No. 76	1201	287	A MC 37784	12	17S 12E
Alpha No. 79	3053	183	A MC 37785	7	17S 13E
" " "	"	"	"	12	17S 12E
Alpha No. 80	3053	182	A MC 37786	7	17S 13E
" " "	"	"	"	12	17S 12E
Alpha No. 82	3053	189	A MC 37787	7	17S 13E
Alpha No. 83	3053	188	A MC 37788	7	17S 13E
Bapi No. 1	3053	185	A MC 37789	12	17S 12E
Bapi No. 2	3098	746	A MC 37790	12	17S 12E
EBA	4533	913	A MC 37855	15	17S 13E
EBE	4533	914	A MC 37856	15	17S 13E
EBI	4533	915	A MC 37857	15	17S 13E
EBO	4533	916	A MC 37858	15	17S 13E
EBU	4533	917	A MC 37859	15	17S 13E

PHOENIX, ARIZONA

REC'D BY STATE OFFICE
 2006 AUG - 8 P 3 11

<u>Name of Claim</u>	<u>Book</u>	<u>Page</u>	<u>BLM Serial No.</u>	<u>Section</u>	<u>Township Range</u>
ECA	4533	918	A MC 37860	15	17S 13E
ECE	4533	919	A MC 37861	15	17S 13E
ECI	4533	920	A MC 37862	15	17S 13E
ECO	4533	921	A MC 37863	15	17S 13E
"	"	"	"	22	17S 13E
ECU	4533	922	A MC 37864	15	17S 13E
EDA	4533	923	A MC 37865	15	17S 13E
EDE	4533	924	A MC 37866	15	17S 13E
EDI	4533	925	A MC 37867	15	17S 13E
EDO	4533	926	A MC 37868	15	17S 13E
EDU	4533	927	A MC 37869	15	17S 13E
EFA	4533	928	A MC 37870	15	17S 13E
EFE	4533	929	A MC 37871	15	17S 13E
EFI	4533	930	A MC 37872	15	17S 13E
"	"	"	"	22	17S 13E
EFO	4533	931	A MC 37873	15	17S 13E
EFU	4533	932	A MC 37874	15	17S 13E
EGA	4533	933	A MC 37875	15	17S 13E
EGE	4533	934	A MC 37876	15	17S 13E
EGI	4533	935	A MC 37877	15	17S 13E
EGO	4533	936	A MC 37878	15	17S 13E
EGU	4533	937	A MC 37879	15	17S 13E
EHA	4533	938	A MC 37880	15	17S 13E
EHE	4533	939	A MC 37881	15	17S 13E
"	"	"	"	22	17S 13E
EHI	4533	940	A MC 37882	15	17S 13E
"	"	"	"	14	17S 13E
EHO	4533	941	A MC 37883	15	17S 13E
"	"	"	"	14	17S 13E
EHU	4533	942	A MC 37884	15	17S 13E
"	"	"	"	14	17S 13E
EJA	4533	943	A MC 37885	15	17S 13E
"	"	"	"	14	17S 13E
EJE	4533	944	A MC 37886	15	17S 13E
"	"	"	"	14	17S 13E
EJI	4533	945	A MC 37887	15	17S 13E
"	"	"	"	14	17S 13E
EJO	4533	946	A MC 37888	15	17S 13E
"	"	"	"	14	17S 13E
EJU	4533	947	A MC 37889	15	17S 13E
"	"	"	"	14	17S 13E
EKA	4533	948	A MC 37890	15	17S 13E
"	"	"	"	14	17S 13E
"	"	"	"	22	17S 13E
"	"	"	"	23	17S 13E
Mission # 3	6104	1470/1471	A MC 61261	6	17S 13E
Mission # 4	7673	910/911	A MC 61262	6	17S 13E
Mission # 5	6104	1474/1475	A MC 61263	5	17S 13E
Mission # 6	6104	1476/1477	A MC 61264	6	17S 13E

PHOENIX, ARIZONA

BLM STATE OFFICE
2006 AUG - 8 P 3 11

<u>Name of Claim</u>	<u>Book</u>	<u>Page</u>	<u>BLM Serial No.</u>	<u>Section</u>	<u>Township Range</u>
Mission # 7	6104	1478/1479	A MC 61265	6	17S 13E
Mission # 8	6104	1480/1481	A MC 61266	5	17S 13E
Mission # 9	6104	1482/1483	A MC 61267	6	17S 13E
Mission #12	6104	1484/1485	A MC 61268	6	17S 13E
Mission #18	6104	1486/1487	A MC 61269	5	17S 13E
Mission #19	6104	1488/1489	A MC 61270	5	17S 13E
FED No. 5	6104	1490/1491	A MC 61271	6	17S 13E
FED No. 7	7673	904/905	A MC 61272	6	17S 13E
FED No. 9	6104	1494/1495	A MC 61273	6	17S 13E
FED No. 10	6104	1496/1497	A MC 61274	6	17S 13E
FED No. 11	6104	1498/1499	A MC 61275	6	17S 13E
FED No. 12	6104	1500/1501	A MC 61276	6	17S 13E
FED No. 31	6104	1502/1503	A MC 61277	6	17S 13E
FED No. 32	6104	1504/1505	A MC 61278	6	17S 13E
FED No. 33	6104	1506/1507	A MC 61279	6	17S 13E
FMR No. 5	6104	1508/1509	A MC 61280	5	17S 13E
FMR No. 6	6104	1510/1511	A MC 61281	5	17S 13E
FMR No. 7	6104	1512/1513	A MC 61282	5	17S 13E
FMR No. 8	6104	1514/1515	A MC 61283	5	17S 13E
FMR No. 9	6104	1516/1517	A MC 61284	5	17S 13E
FMR No. 10	6104	1518/1519	A MC 61285	5	17S 13E
FMR No. 11	6104	1520/1521	A MC 61286	5	17S 13E
FMR No. 12	6104	1522/1523	A MC 61287	5	17S 13E
FMR No. 13	6104	1524/1525	A MC 61288	5	17S 13E
FMR No. 14	6104	1526/1527	A MC 61289	5	17S 13E
FMR No. 15	6104	1528/1529	A MC 61290	5	17S 13E
FMR No. 16	6104	1530/1531	A MC 61291	5	17S 13E
FMR No. 17	7673	908/909	A MC 61292	5	17S 13E
" " "	"	" "	"	8	17S 13E
FMR No. 18	7673	906/907	A MC 61293	5	17S 13E
" " "	"	" "	"	8	17S 13E
Mojave - 1	8861	943	A MC 307734	35	16S 12E
Yuma - 1	8861	940	A MC 307735	35	16S 12E
Pima - 1	8861	937	A MC 307736	35	16S 12E
Yavapai - 1	8861	934	A MC 307737	35	16S 12E
Papago - 1	8861	931	A MC 307738	35	16S 12E
Key - 1	8861	928	A MC 307739	35	16S 12E
Lime - 1A	8861	925	A MC 307740	35	16S 12E
Lime - 4A	8861	922	A MC 307741	35	16S 12E
RH-1	9365	593/594	A MC 324410	8	17S 13E
RH-2	9365	595/596	A MC 324411	8	17S 13E
RH-3	9365	597/598	A MC 324412	8	17S 13E
RH-4	9365	599/600	A MC 324413	8	17S 13E
RH-5	9365	601/602	A MC 324414	8	17S 13E
RH-6	9365	603/604	A MC 324415	8	17S 13E
RH-7	9365	605/606	A MC 324416	8	17S 13E
RH-8	9365	607/608	A MC 324417	8	17S 13E
RH-9	9365	609/610	A MC 324418	8	17S 13E
RH-10	9365	611/612	A MC 324419	8	17S 13E

PHOENIX, ARIZONA

2006 AUG - 8 P 3:11

RECEIVED
DATE OFFICE

<u>Name of Claim</u>	<u>Book</u>	<u>Page</u>	<u>BLM Serial No.</u>	<u>Section</u>	<u>Township Range</u>
RH-11	9365	613/614	A MC 324420	8	17S 13E
RH-12	9365	615/616	A MC 324421	8	17S 13E
RH-13	9365	617/618	A MC 324422	8	17S 13E
RH-14	9365	619/620	A MC 324423	8	17S 13E
RH-15	9365	621/622	A MC 324424	8	17S 13E
RH-16	9365	623/624	A MC 324425	8	17S 13E
RH-17	9365	625/626	A MC 324426	8	17S 13E
RH-18	9365	627/628	A MC 324427	8	17S 13E
RH-19	9365	629/630	A MC 324428	8	17S 13E
RH-20	9365	631/632	A MC 324429	8	17S 13E
RH-21	9365	633/634	A MC 324430	8	17S 13E
RH-22	9365	635/636	A MC 324431	8	17S 13E
RH-23	9365	637/638	A MC 324432	8	17S 13E
RH-24	9365	639/640	A MC 324433	8	17S 13E
RH-25	9365	641/642	A MC 324434	8	17S 13E
RH-26	9365	643/644	A MC 324435	8	17S 13E
RH-27	9365	645/646	A MC 324436	8	17S 13E
RH-28	9365	647/648	A MC 324437	8	17S 13E
RH-29	9365	649/650	A MC 324438	8	17S 13E
RH-30	9365	651/652	A MC 324439	8	17S 13E
RH-31	9365	653/654	A MC 324440	8	17S 13E
RH-32	9365	655/656	A MC 324441	8	17S 13E
RH-33	9365	657/658	A MC 324442	8	17S 13E
RH-34	9365	659/660	A MC 324443	8	17S 13E
RH-35	9365	661/662	A MC 324444	8	17S 13E
RH-36	9365	663/664	A MC 324445	8	17S 13E
BUCCO-1	9830	2303/2304	A MC 331295	12	17S 12E
BUCCO-2	9830	2305/2306	A MC 331296	12	17S 12E
BUCCO-3	9830	2307/2308	A MC 331297	12	17S 12E
BUCCO-4	9830	2309/2310	A MC 331298	12	17S 12E
BUCCO-5	9830	2311/2312	A MC 331299	12	17S 12E

These claims are located in the sections, townships, and ranges as designated.

PAYMENT

188 mining claims x \$125.00 = \$23,500

RECEIVED
 B.L.M. AZ STATE OFFICE
 2006 AUG - 8 P 3:11
 PHOENIX, ARIZONA

United States Department of the Interior
Bureau of Land Management
 BUSINESS & SUPPORT SVCS DIV
 222 N CENTRAL AVE
 PHOENIX, AZ 85004 -2203
 Phone: (602) 417-9200

Receipt

No: 1138109

AMC 22807

AMC 24397

AMC 37759

Transaction #: 1177277	
Date of Transaction: 08/26/2005	
CUSTOMER:	MARK KALMI ASARCO 4201 W PIMA MINE RD SAHUARITA, AZ 85629

AMC 61261

AMC 307734

AMC 324410

AMC 331295

LINE #	QTY	DESCRIPTION	REMARKS	UNIT PRICE	TOTAL
1	1.00	LOCATABLE MINERALS / MINING CLAIMS- NOT NEW-UNADJUD, ONE AUTH NO. ONLY / MINING CLAIM MONEY RECEIVED (455) CASES: AMC22865/\$23500.00	MAINT 2006 (188)	- n/a -	23500.00
TOTAL:					\$23,500.00

PAYMENT INFORMATION			
1	AMOUNT:	\$23,500.00	POSTMARKED: 08/22/2005
	TYPE:	CHECK	RECEIVED: 08/23/2005
	CHECK NO:	001003	
	NAME:	ASARCO LLC 4201 W PIMA MINE RD SAHUARITA AZ 85629	

REMARKS

This receipt was generated by the automated BLM Collections and Billing System and is a paper representation of a portion of the official electronic record contained therein.

RE 9/20/05



Mission Complex

August 22, 2005

BUREAU OF LAND MANAGEMENT
Arizona State Office
222 North Central Avenue
Phoenix, Arizona 85004-2203

Attention: Mining Claims Unit

Dear Sir:

Mission Complex
Evidence of Payment
Annual Maintenance Fee Fiscal Year 2006

The annual maintenance fee of \$125.00 for each mining claim and mill site, as required under Public Law 103-66 of August 10, 1993, 107 stat. 312 for fiscal year 2006, was mailed to the State Office of the BLM in the form of a check in the amount of \$23,500 for the claims/sites listed in Exhibit A.

Owner: Attn: Mr. Mark Kalmi
ASARCO LLC
Mission Complex
4201 W. Pima Mine Rd.
Sahuarita, AZ 85629

Please return the proof of payment receipt to the above address.

Sincerely,

Mark Kalmi
General Manager

ARIZONA STATE OFFICE
PHOENIX, ARIZONA

Enclosures 2005 AUG 23 P 2: 37

BUREAU OF LAND MANAGEMENT

EXHIBIT A

FOR YEAR ENDING SEPTEMBER 1, 2006

The following contiguous group of unpatented lode mining claims are situated in the Pima Mining District, Pima County, Arizona. The Location Notices of which are of record in the office of the Recorder of Pima County, Arizona, and the Bureau of Land Management serial numbers are filed in Phoenix, Arizona.

<u>Name of Claim</u>	<u>Book</u>	<u>Page</u>	<u>BLM Serial No.</u>	<u>Section</u>	<u>Township Range</u>
PIBA NO. 3	3006	156	A MC 22865	12	17S 12E
PIBA NO. 4	3006	157	A MC 22866	12	17S 12E
PEAK #1	444	77	A MC 22867	12	17S 12E
PEAK #2	444	78	A MC 22868	12	17S 12E
PEAK #3	444	79	A MC 22869	12	17S 12E
PEAK #4	444	80	A MC 22870	12	17S 12E
PEAK #5	444	81	A MC 22871	12	17S 12E
PEAK #6	444	82	A MC 22872	12	17S 12E
PEAK #7	1201	298	A MC 22873	12	17S 12E
PEAK #8	973	248	A MC 22874	12	17S 12E
PEAK #9	444	85	A MC 22875	12	17S 12E
PEAK #10	444	86	A MC 22876	12	17S 12E
PEAK #11	444	87	A MC 22877	12	17S 12E
ALPHA #73	3053	187	A MC 22878	12	17S 12E
BAN-ANA-PI No. 1	3108	340	A MC 22879	12	17S 12E
BAN-ANA-PI NO. 2	3108	341	A MC 22880	12	17S 12E
UTE	922	597	A MC 24403	35	16S 12E
PIUTE	922	595	A MC 24404	35	16S 12E
COMANCHE	1681	457	A MC 24405	35	16S 12E
HOPI	891	379	A MC 24406	35	16S 12E
YAQUI	1083	407	A MC 24410	35	16S 12E
ALGONQUIN	1083	405	A MC 24411	35	16S 12E
IROQUOIS	1083	408	A MC 24412	35	16S 12E
PUEBLO	1877	167	A MC 24413	35	16S 12E
ACOMA	1110	221	A MC 24414	35	16S 12E
BLITZ NO. 6	76	568	A MC 24430	12	17S 12E
BLITZ NO. 9	76	571	A MC 24433	12	17S 12E
CHOLLA NO. 1	371	546	A MC 24437	1	17S 12E
" " "	"	"	"	12	17S 12E
CHOLLA NO. 2	371	547	A MC 24438	12	17S 12E
CHOLLA NO. 3	371	548	A MC 24439	12	17S 12E
CHOLLA NO. 4	371	549	A MC 24440	12	17S 12E
CHOLLA NO. 5	371	550	A MC 24441	12	17S 12E
CHOLLA NO. 6	371	551	A MC 24442	12	17S 12E
CHOLLA NO. 7	371	552	A MC 24443	1	17S 12E
" " "	"	"	"	12	17S 12E
CHOLLA NO. 8	371	553	A MC 24444	1	17S 12E
VALLE	433	448	A MC 24445	12	17S 12E
VALLE NO. 2	433	164	A MC 24446	12	17S 12E
VALLE NO. 6	433	164	A MC 24450	12	17S 12E

PHOENIX, ARIZONA
STATE OFFICE

2005 SEP 23 P 2:37

BUREAU OF
LAND MANAGEMENT

38
JEM

[Handwritten signature]

[Faint stamp]

RE 9/20/05

<u>Name of Claim</u>	<u>Book</u>	<u>Page</u>	<u>BLM Serial No.</u>	<u>Section</u>	<u>Township Range</u>
Alpha No. 15	2662	111	A MC 37759 ✓	1	17S 12S
Alpha No. 17	1201	249	A MC 37760 ✓	1	17S 12E
" " "	"	"	"	12	17S 12E
Alpha No. 18	1201	250	A MC 37761 ✓	1	17S 12E
" " "	"	"	"	12	17S 12E
Alpha No. 19	1201	251	A MC 37762 ✓	12	17S 12E
Alpha No. 23	2662	115	A MC 37763 ✓	1	17S 12E
Alpha No. 35	1201	260	A MC 37764 ✓	6	17S 13E
" " "	"	"	"	7	17S 13E
" " "	"	"	"	1	17S 12E
" " "	"	"	"	12	17S 12E
Alpha No. 36	1201	261	A MC 37765 ✓	7	17S 13E
" " "	"	"	"	12	17S 12E
Alpha No. 41	1201	266	A MC 37766 ✓	6	17S 13E
" " "	"	"	"	7	17S 13E
Alpha No. 56	1201	269	A MC 37767 ✓	6	17S 13E
Alpha No. 57	1201	270	A MC 37768 ✓	6	17S 13E
" " "	"	"	"	7	17S 13E
Alpha No. 60	1201	271	A MC 37769 ✓	6	17S 13E
Alpha No. 61	1201	272	A MC 37770 ✓	6	17S 13E
Alpha No. 62	1201	273	A MC 37771 ✓	6	17S 13E
Alpha No. 63	1201	274	A MC 37772 ✓	6	17S 13E
" " "	"	"	"	7	17S 13E
Alpha No. 64	1201	275	A MC 37773 ✓	6	17S 13E
" " "	"	"	"	7	17S 13E
Alpha No. 65	1201	276	A MC 37774 ✓	7	17S 13E
Alpha No. 66	1201	277	A MC 37775 ✓	7	17S 13E
Alpha No. 67	1201	278	A MC 37776 ✓	7	17S 13E
Alpha No. 68	1201	279	A MC 37777 ✓	6	17S 13E
Alpha No. 69	1201	280	A MC 37778 ✓	6	17S 13E
Alpha No. 70	1201	281	A MC 37779 ✓	6	17S 13E
Alpha No. 71	1201	282	A MC 37780 ✓	12	17S 12E
Alpha No. 72	1201	283	A MC 37781 ✓	12	17S 12E
Alpha No. 74	1201	285	A MC 37782 ✓	12	17S 12E
Alpha No. 75	1201	286	A MC 37783 ✓	12	17S 12E
Alpha No. 76	1201	287	A MC 37784 ✓	12	17S 12E
Alpha No. 79	3053	183	A MC 37785 ✓	7	17S 13E
" " "	"	"	"	12	17S 12E
Alpha No. 80	3053	182	A MC 37786	7	17S 13E
" " "	"	"	"	12	17S 12E
Alpha No. 82	3053	189	A MC 37787 ✓	7	17S 13E
Alpha No. 83	3053	188	A MC 37788	7	17S 13E
Bapi No. 1	3053	185	A MC 37789	12	17S 12E
Bapi No. 2	3053	746	A MC 37790 ✓	12	17S 12E
EBA	4533	913	A MC 37855 ✓	15	17S 13E
EBE	4533	914	A MC 37856	15	17S 13E
EBI	4533	915	A MC 37857 ✓	15	17S 13E
EBO	4533	916	A MC 37858 ✓	15	17S 13E
EBU	4533	917	A MC 37859	15	17S 13E

PHOENIX ARIZONA
 STATE OFFICE
 BUREAU OF LAND MANAGEMENT
 RECEIVED
 AUG 2 2005

37 dm

RE 9/20/05

<u>Name of Claim</u>	<u>Book</u>	<u>Page</u>	<u>BLM Serial No.</u>	<u>Section</u>	<u>Township Range</u>
ECA	4533	918	A MC 37860 ✓	15	17S 13E
ECE	4533	919	A MC 37861 ✓	15	17S 13E
ECI	4533	920	A MC 37862 ✓	15	17S 13E
ECO	4533	921	A MC 37863 ✓	15	17S 13E
"	"	"	"	22	17S 13E
ECU	4533	922	A MC 37864 ✓	15	17S 13E
EDA	4533	923	A MC 37865 ✓	15	17S 13E
EDE	4533	924	A MC 37866 ✓	15	17S 13E
EDI	4533	925	A MC 37867 ✓	15	17S 13E
EDO	4533	926	A MC 37868 ✓	15	17S 13E
EDU	4533	927	A MC 37869 ✓	15	17S 13E
EFA	4533	928	A MC 37870 ✓	15	17S 13E
EFE	4533	929	A MC 37871 ✓	15	17S 13E
EFI	4533	930	A MC 37872 ✓	15	17S 13E
"	"	"	"	22	17S 13E
EFO	4533	931	A MC 37873 ✓	15	17S 13E
EFU	4533	932	A MC 37874 ✓	15	17S 13E
EGA	4533	933	A MC 37875 ✓	15	17S 13E
EGE	4533	934	A MC 37876 ✓	15	17S 13E
EGI	4533	935	A MC 37877 ✓	15	17S 13E
EGO	4533	936	A MC 37878 ✓	15	17S 13E
EGU	4533	937	A MC 37879 ✓	15	17S 13E
EHA	4533	938	A MC 37880 ✓	15	17S 13E
EHE	4533	939	A MC 37881 ✓	15	17S 13E
"	"	"	"	22	17S 13E
EHI	4533	940	A MC 37882 ✓	15	17S 13E
"	"	"	"	14	17S 13E
EHO	4533	941	A MC 37883 ✓	15	17S 13E
"	"	"	"	14	17S 13E
EHU	4533	942	A MC 37884 ✓	15	17S 13E
"	"	"	"	14	17S 13E
EIV	4533	943	A MC 37885 ✓	15	17S 13E
"	"	"	"	14	17S 13E
EJL	4533	944	A MC 37886 ✓	15	17S 13E
"	"	"	"	14	17S 13E
EJI	4533	945	A MC 37887 ✓	15	17S 13E
"	"	"	"	14	17S 13E
EJO	4533	946	A MC 37888 ✓	15	17S 13E
"	"	"	"	14	17S 13E
EJU	4533	947	A MC 37889 ✓	15	17S 13E
"	"	"	"	14	17S 13E
EKA	4533	948	A MC 37890 ✓	15	17S 13E
"	"	"	"	14	17S 13E
"	"	"	"	22	17S 13E
"	"	"	"	23	17S 13E
Mission # 3	6104	1470/1471	A MC 61261 ✓	6	17S 13E
Mission # 4	7673	910/911	A MC 61262 ✓	6	17S 13E
Mission # 5	6104	1474/1475	A MC 61263 ✓	5	17S 13E
Mission # 6	6104	1476/1477	A MC 61264 ✓	6	17S 13E

BUREAU OF
 LAND MANAGEMENT

2005 AUG 23 P 2:37

ARIZONA
 STATE OFFICE
 PHOENIX, ARIZONA

RE 9/20/05

<u>Name of Claim</u>	<u>Book</u>	<u>Page</u>	<u>BLM Serial No.</u>	<u>Section</u>	<u>Township Range</u>
Mission # 7	6104	1478/1479	A MC 61265 ✓	6	17S 13E
Mission # 8	6104	1480/1481	A MC 61266 ✓	5	17S 13E
Mission # 9	6104	1482/1483	A MC 61267 ✓	6	17S 13E
Mission #12	6104	1484/1485	A MC 61268 ✓	6	17S 13E
Mission #18	6104	1486/1487	A MC 61269 ✓	5	17S 13E
Mission #19	6104	1488/1489	A MC 61270 ✓	5	17S 13E
FED No. 5	6104	1490/1491	A MC 61271 ✓	6	17S 13E
FED No. 7	7673	904/905	A MC 61272 ✓	6	17S 13E
FED No. 9	6104	1494/1495	A MC 61273 ✓	6	17S 13E
FED No. 10	6104	1496/1497	A MC 61274 ✓	6	17S 13E
FED No. 11	6104	1498/1499	A MC 61275 ✓	6	17S 13E
FED No. 12	6104	1500/1501	A MC 61276 ✓	6	17S 13E
FED No. 31	6104	1502/1503	A MC 61277 ✓	6	17S 13E
FED No. 32	6104	1504/1505	A MC 61278 ✓	6	17S 13E
FED No. 33	6104	1506/1507	A MC 61279 ✓	6	17S 13E
FMR No. 5	6104	1508/1509	A MC 61280 ✓	5	17S 13E
FMR No. 6	6104	1510/1511	A MC 61281 ✓	5	17S 13E
FMR No. 7	6104	1512/1513	A MC 61282 ✓	5	17S 13E
FMR No. 8	6104	1514/1515	A MC 61283 ✓	5	17S 13E
FMR No. 9	6104	1516/1517	A MC 61284 ✓	5	17S 13E
FMR No. 10	6104	1518/1519	A MC 61285 ✓	5	17S 13E
FMR No. 11	6104	1520/1521	A MC 61286 ✓	5	17S 13E
FMR No. 12	6104	1522/1523	A MC 61287 ✓	5	17S 13E
FMR No. 13	6104	1524/1525	A MC 61288 ✓	5	17S 13E
FMR No. 14	6104	1526/1527	A MC 61289 ✓	5	17S 13E
FMR No. 15	6104	1528/1529	A MC 61290 ✓	5	17S 13E
FMR No. 16	6104	1530/1531	A MC 61291 ✓	5	17S 13E
FMR No. 17	7673	908/909	A MC 61292 ✓	5	17S 13E
" " "	"	" "	"	8	17S 13E
FMR No. 18	7673	906/907	A MC 61293 ✓	5	17S 13E
" " "	"	" "	"	8	17S 13E
Mojave - 1	8861	943	A MC 307734 ✓	35	16S 12E
Yuma - 1	8861	940	A MC 307735 ✓	35	16S 12E
Pima - 1	8861	937	A MC 307736 ✓	35	16S 12E
Yavapai - 1	8861	934	A MC 307737 ✓	35	16S 12E
Papago - 1	8861	931	A MC 307738 ✓	35	16S 12E
Key - 1	8861	928	A MC 307739 ✓	35	16S 12E
Lime - 1A	8861	925	A MC 307740 ✓	35	16S 12E
Lime - 4A	8861	922	A MC 307741 ✓	35	16S 12E
RH-1	9365	593/594	A MC 324410 ✓	8	17S 13E
RH-2	9365	595/596	A MC 324411 ✓	8	17S 13E
RH-3	9365	597/598	A MC 324412 ✓	8	17S 13E
RH-4	9365	599/600	A MC 324413 ✓	8	17S 13E
RH-5	9365	601/602	A MC 324414 ✓	8	17S 13E
RH-6	9365	603/604	A MC 324415 ✓	8	17S 13E
RH-7	9365	605/606	A MC 324416 ✓	8	17S 13E
RH-8	9365	607/608	A MC 324417 ✓	8	17S 13E
RH-9	9365	609/610	A MC 324418 ✓	8	17S 13E
RH-10	9365	611/612	A MC 324419 ✓	8	17S 13E

PHOENIX, ARIZONA
 STATE OFFICE
 ARIZONA

2005 AUG 23 P 2:36

LAND MANAGEMENT
 BUREAU OF

47 

RE 9/20/05

<u>Name of Claim</u>	<u>Book</u>	<u>Page</u>	<u>BLM Serial No.</u>	<u>Section</u>	<u>Township Range</u>
RH-11	9365	613/614	A MC 324420	8	17S 13E
RH-12	9365	615/616	A MC 324421	8	17S 13E
RH-13	9365	617/618	A MC 324422	8	17S 13E
RH-14	9365	619/620	A MC 324423	8	17S 13E
RH-15	9365	621/622	A MC 324424	8	17S 13E
RH-16	9365	623/624	A MC 324425	8	17S 13E
RH-17	9365	625/626	A MC 324426	8	17S 13E
RH-18	9365	627/628	A MC 324427	8	17S 13E
RH-19	9365	629/630	A MC 324428	8	17S 13E
RH-20	9365	631/632	A MC 324429	8	17S 13E
RH-21	9365	633/634	A MC 324430	8	17S 13E
RH-22	9365	635/636	A MC 324431	8	17S 13E
RH-23	9365	637/638	A MC 324432	8	17S 13E
RH-24	9365	639/640	A MC 324433	8	17S 13E
RH-25	9365	641/642	A MC 324434	8	17S 13E
RH-26	9365	643/644	A MC 324435	8	17S 13E
RH-27	9365	645/646	A MC 324436	8	17S 13E
RH-28	9365	647/648	A MC 324437	8	17S 13E
RH-29	9365	649/650	A MC 324438	8	17S 13E
RH-30	9365	651/652	A MC 324439	8	17S 13E
RH-31	9365	653/654	A MC 324440	8	17S 13E
RH-32	9365	655/656	A MC 324441	8	17S 13E
RH-33	9365	657/658	A MC 324442	8	17S 13E
RH-34	9365	659/660	A MC 324443	8	17S 13E
RH-35	9365	661/662	A MC 324444	8	17S 13E
RH-36	9365	663/664	A MC 324445	8	17S 13E
BUCCO-1	9830	2303/2304	A MC 331295	12	17S 12E
BUCCO-2	9830	2305/2306	A MC 331296	12	17S 12E
BUCCO-3	9830	2307/2308	A MC 331297	12	17S 12E
BUCCO-4	9830	2309/2310	A MC 331298	12	17S 12E
BUCCO-5	9830	2311/2312	A MC 331299	12	17S 12E

These claims are located in the sections, townships, and ranges as designated.

PAYMENT

188 mining claims x \$125.00 = \$23,500

ARIZONA
STATE OFFICE
PHOENIX, ARIZONA

31 AM

2005 AUG 23 P 2:36

RECEIVED
BUREAU OF
LAND MANAGEMENT

188
Total

RECEIVED

RE 9/20/05



Mission Complex

Amc 22807
Amc 24397
Amc 37759
Amc 61261

Amc 307734
Amc 324410
Amc 331295

August 11, 2004

BUREAU OF LAND MANAGEMENT
Arizona State Office
222 North Central Avenue
Phoenix, Arizona 85004-2203

Attention: Mining Claims Unit

Dear Sir:

Mission Complex
Evidence of Payment
Annual Maintenance Fee Fiscal Year 2005

RECEIVED
BUREAU OF
LAND MANAGEMENT
2004 AUG 12 A 9:37
ARIZONA
STATE OFFICE
PHOENIX, ARIZONA

The annual maintenance fee of \$125.00 for each mining claim and mill site, as required under Public Law 103-66 of August 10, 1993, 107 stat. 312 for fiscal year 2005, was mailed to the State Office of the BLM in the form of a check in the amount of \$23,500 for the claims/sites listed in Exhibit A.

Owner: Attn: Mr. Mark J. Kalmi
ASARCO Incorporated
Mission Complex
4201 W. Pima Mine Rd.
Sahuarita, AZ 85629

Please return the proof of payment receipt to the above address.

Sincerely,

Mark J. Kalmi
General Manager

Enclosures

ENTERED IN COMPUTER

JS 9/1/04

EXHIBIT A

FOR YEAR ENDING SEPTEMBER 1, 2005

The following contiguous group of unpatented lode mining claims are situated in the Pima Mining District, Pima County, Arizona. The Location Notices of which are of record in the office of the Recorder of Pima County, Arizona, and the Bureau of Land Management serial numbers are filed in Phoenix, Arizona.

<u>Name of Claim</u>	<u>Book</u>	<u>Page</u>	<u>BLM Serial No.</u>	<u>Section</u>	<u>Township Range</u>
PIBA NO. 3	3006	156	A MC 22865	12	17S 12E
PIBA NO. 4	3006	157	A MC 22866	12	17S 12E
PEAK #1	444	77	A MC 22867	12	17S 12E
PEAK #2	444	78	A MC 22868	12	17S 12E
PEAK #3	444	79	A MC 22869	12	17S 12E
PEAK #4	444	80	A MC 22870	12	17S 12E
PEAK #5	444	81	A MC 22871	12	17S 12E
PEAK #6	444	82	A MC 22872	12	17S 12E
PEAK #7	1201	298	A MC 22873	12	17S 12E
PEAK #8	973	248	A MC 22874	12	17S 12E
PEAK #9	444	85	A MC 22875	12	17S 12E
PEAK #10	444	86	A MC 22876	12	17S 12E
PEAK #11	444	87	A MC 22877	12	17S 12E
ALPHA #73	3053	187	A MC 22878	12	17S 12E
BAN-ANA-PI No. 1	3108	340	A MC 22879	12	17S 12E
BAN-ANA-PI NO. 2	3108	341	A MC 22880	12	17S 12E
UTE	922	597	A MC 24403	35	16S 12E
PIUTE	922	595	A MC 24404	35	16S 12E
COMANCHE	1681	457	A MC 24405	35	16S 12E
HOPI	891	379	A MC 24406	35	16S 12E
YAQUI	1083	407	A MC 24410	35	16S 12E
ALGONQUIN	1083	405	A MC 24411	35	16S 12E
IROQUOIS	1083	408	A MC 24412	35	16S 12E
PUEBLO	1877	167	A MC 24413	35	16S 12E
ACOMA	1110	221	A MC 24414	35	16S 12E
BLITZ NO. 6	76	568	A MC 24430	12	17S 12E
BLITZ NO. 9	76	571	A MC 24433	12	17S 12E
CHOLLA NO. 1	371	546	A MC 24437	1	17S 12E
" " "	"	"	"	12	17S 12E
CHOLLA NO. 2	371	547	A MC 24438	12	17S 12E
CHOLLA NO. 3	371	548	A MC 24439	12	17S 12E
CHOLLA NO. 4	371	549	A MC 24440	12	17S 12E
CHOLLA NO. 5	371	550	A MC 24441	12	17S 12E
CHOLLA NO. 6	371	551	A MC 24442	12	17S 12E
CHOLLA NO. 7	371	552	A MC 24443	12	17S 12E
" " "	"	"	"	12	17S 12E
CHOLLA NO. 8	371	553	A MC 24444	1	17S 12E
VALLE	73	448	A MC 24445	12	17S 12E
VALLE NO. 2	433	164	A MC 24446	12	17S 12E
VALLE NO. 6	458	427	A MC 24450	12	17S 12E

ENTERED IN COMPUTER

RE 9/1/04

RECORDED
BUREAU OF
LAND MANAGEMENT
JUL 12 2004
PHOENIX, ARIZONA
STATE OFFICE

38

<u>Name of Claim</u>	<u>Book</u>	<u>Page</u>	<u>BLM Serial No.</u>	<u>Section</u>	<u>Township Range</u>
Alpha No. 15	2662	111	A MC 37759	1	17S 12S
Alpha No. 17	1201	249	A MC 37760	1	17S 12E
" " "	"	"	"	12	17S 12E
Alpha No. 18	1201	250	A MC 37761	1	17S 12E
" " "	"	"	"	12	17S 12E
Alpha No. 19	1201	251	A MC 37762	12	17S 12E
Alpha No. 23	2662	115	A MC 37763	1	17S 12E
Alpha No. 35	1201	260	A MC 37764	6	17S 13E
" " "	"	"	"	7	17S 13E
" " "	"	"	"	1	17S 12E
" " "	"	"	"	12	17S 12E
Alpha No. 36	1201	261	A MC 37765	7	17S 13E
" " "	"	"	"	12	17S 12E
Alpha No. 41	1201	266	A MC 37766	6	17S 13E
" " "	"	"	"	7	17S 13E
Alpha No. 56	1201	269	A MC 37767	6	17S 13E
Alpha No. 57	1201	270	A MC 37768	6	17S 13E
" " "	"	"	"	7	17S 13E
Alpha No. 60	1201	271	A MC 37769	6	17S 13E
Alpha No. 61	1201	272	A MC 37770	6	17S 13E
Alpha No. 62	1201	273	A MC 37771	6	17S 13E
Alpha No. 63	1201	274	A MC 37772	6	17S 13E
" " "	"	"	"	7	17S 13E
Alpha No. 64	1201	275	A MC 37773	6	17S 13E
" " "	"	"	"	7	17S 13E
Alpha No. 65	1201	276	A MC 37774	7	17S 13E
Alpha No. 66	1201	277	A MC 37775	7	17S 13E
Alpha No. 67	1201	278	A MC 37776	7	17S 13E
Alpha No. 68	1201	279	A MC 37777	6	17S 13E
Alpha No. 69	1201	280	A MC 37778	6	17S 13E
Alpha No. 70	1201	281	A MC 37779	6	17S 13E
Alpha No. 71	1201	282	A MC 37780	12	17S 12E
Alpha No. 72	1201	283	A MC 37781	12	17S 12E
Alpha No. 74	1201	285	A MC 37782	12	17S 12E
Alpha No. 75	1201	286	A MC 37783	12	17S 12E
Alpha No. 76	1201	287	A MC 37784	12	17S 12E
Alpha No. 79	3053	183	A MC 37785	7	17S 13E
" " "	"	"	"	12	17S 12E
Alpha No. 80	3053	182	A MC 37786	7	17S 13E
" " "	"	"	"	12	17S 12E
Alpha No. 82	3053	189	A MC 37787	7	17S 13E
Alpha No. 83	3053	188	A MC 37788	7	17S 13E
Bapi No. 1	3053	185	A MC 37789	12	17S 12E
Bapi No. 2	3098	746	A MC 37790	12	17S 12E
EBA	4533	913	A MC 37855	25	17S 13E
EBE	4533	914	A MC 37856	15	17S 13E
EBI	4533	915	A MC 37857	15	17S 13E
EBO	4533	916	A MC 37858	15	17S 13E
EBU	4533	917	A MC 37859	15	17S 13E

RECEIVED
BUREAU OF
LAND MANAGEMENT
ARIZONA
STATE OFFICE
PHOENIX, ARIZONA
AUG 25 9 31 AM '04

ENTERED IN COMPUTER 31

RE 9/11/04

<u>Name of Claim</u>	<u>Book</u>	<u>Page</u>	<u>BLM Serial No.</u>	<u>Section</u>	<u>Township Range</u>
ECA	4533	918	A MC 37860	15	17S 13E
ECE	4533	919	A MC 37861	15	17S 13E
ECI	4533	920	A MC 37862	15	17S 13E
ECO	4533	921	A MC 37863	15	17S 13E
"	"	"	"	22	17S 13E
ECU	4533	922	A MC 37864	15	17S 13E
EDA	4533	923	A MC 37865	15	17S 13E
EDE	4533	924	A MC 37866	15	17S 13E
EDI	4533	925	A MC 37867	15	17S 13E
EDO	4533	926	A MC 37868	15	17S 13E
EDU	4533	927	A MC 37869	15	17S 13E
EFA	4533	928	A MC 37870	15	17S 13E
EFE	4533	929	A MC 37871	15	17S 13E
EFI	4533	930	A MC 37872	15	17S 13E
"	"	"	"	22	17S 13E
EFO	4533	931	A MC 37873	15	17S 13E
EFU	4533	932	A MC 37874	15	17S 13E
EGA	4533	933	A MC 37875	15	17S 13E
EGE	4533	934	A MC 37876	15	17S 13E
EGI	4533	935	A MC 37877	15	17S 13E
EGO	4533	936	A MC 37878	15	17S 13E
EGU	4533	937	A MC 37879	15	17S 13E
EHA	4533	938	A MC 37880	15	17S 13E
EHE	4533	939	A MC 37881	15	17S 13E
"	"	"	"	22	17S 13E
EHI	4533	940	A MC 37882	15	17S 13E
"	"	"	"	14	17S 13E
EHO	4533	941	A MC 37883	15	17S 13E
"	"	"	"	14	17S 13E
EHU	4533	942	A MC 37884	15	17S 13E
"	"	"	"	14	17S 13E
EJA	4533	943	A MC 37885	15	17S 13E
"	"	"	"	14	17S 13E
EJE	4533	944	A MC 37886	15	17S 13E
"	"	"	"	14	17S 13E
EJI	4533	945	A MC 37887	15	17S 13E
"	"	"	"	14	17S 13E
EJO	4533	946	A MC 37888	15	17S 13E
"	"	"	"	14	17S 13E
EJU	4533	947	A MC 37889	15	17S 13E
"	"	"	"	14	17S 13E
EKA	4533	948	A MC 37890	15	17S 13E
"	"	"	"	22	17S 13E
"	"	"	"	22	17S 13E
Mission # 3	6104	1470/1471	A MC 61261	9	17S 13E
Mission # 4	7673	910/911	A MC 61262	9	17S 13E
Mission # 5	6104	1474/1475	A MC 61263	9	17S 13E
Mission # 6	6104	1476/1477	A MC 61264	9	17S 13E

RECEIVED
 BUREAU OF
 LAND MANAGEMENT
 AUG 23 2004
 STATE OFFICE
 PHOENIX ARIZONA

ENTERED IN COMPUTER

RE 9/1/04

<u>Name of Claim</u>	<u>Book</u>	<u>Page</u>	<u>BLM Serial No.</u>	<u>Section</u>	<u>Township Range</u>
Mission # 7	6104	1478/1479	A MC 61265	6	17S 13E
Mission # 8	6104	1480/1481	A MC 61266	5	17S 13E
Mission # 9	6104	1482/1483	A MC 61267	6	17S 13E
Mission #12	6104	1484/1485	A MC 61268	6	17S 13E
Mission #18	6104	1486/1487	A MC 61269	5	17S 13E
Mission #19	6104	1488/1489	A MC 61270	5	17S 13E
FED No. 5	6104	1490/1491	A MC 61271	6	17S 13E
FED No. 7	7673	904/905	A MC 61272	6	17S 13E
FED No. 9	6104	1494/1495	A MC 61273	6	17S 13E
FED No. 10	6104	1496/1497	A MC 61274	6	17S 13E
FED No. 11	6104	1498/1499	A MC 61275	6	17S 13E
FED No. 12	6104	1500/1501	A MC 61276	6	17S 13E
FED No. 31	6104	1502/1503	A MC 61277	6	17S 13E
FED No. 32	6104	1504/1505	A MC 61278	6	17S 13E
FED No. 33	6104	1506/1507	A MC 61279	6	17S 13E
FMR No. 5	6104	1508/1509	A MC 61280	5	17S 13E
FMR No. 6	6104	1510/1511	A MC 61281	5	17S 13E
FMR No. 7	6104	1512/1513	A MC 61282	5	17S 13E
FMR No. 8	6104	1514/1515	A MC 61283	5	17S 13E
FMR No. 9	6104	1516/1517	A MC 61284	5	17S 13E
FMR No. 10	6104	1518/1519	A MC 61285	5	17S 13E
FMR No. 11	6104	1520/1521	A MC 61286	5	17S 13E
FMR No. 12	6104	1522/1523	A MC 61287	5	17S 13E
FMR No. 13	6104	1524/1525	A MC 61288	5	17S 13E
FMR No. 14	6104	1526/1527	A MC 61289	5	17S 13E
FMR No. 15	6104	1528/1529	A MC 61290	5	17S 13E
FMR No. 16	6104	1530/1531	A MC 61291	5	17S 13E
FMR No. 17	7673	908/909	A MC 61292	5	17S 13E
" " "	"	" "	"	8	17S 13E
FMR No. 18	7673	906/907	A MC 61293	5	17S 13E
" " "	"	" "	"	8	17S 13E
Mojave - 1	8861	943	A MC 307734	35	16S 12E
Yuma - 1	8861	940	A MC 307735	35	16S 12E
Pima - 1	8861	937	A MC 307736	35	16S 12E
Yavapai - 1	8861	934	A MC 307737	35	16S 12E
Papago - 1	8861	931	A MC 307738	35	16S 12E
Key - 1	8861	928	A MC 307739	35	16S 12E
Lime - 1A	8861	925	A MC 307740	35	16S 12E
Lime - 4A	8861	922	A MC 307741	35	16S 12E
RH-1	9365	593/594	A MC 324410	8	17S 13E
RH-2	9365	595/596	A MC 324411	8	17S 13E
RH-3	9365	597/598	A MC 324412	8	17S 13E
RH-4	9365	599/600	A MC 324413	8	17S 13E
RH-5	9365	601/602	A MC 324414	8	17S 13E
RH-6	9365	603/604	A MC 324415	8	17S 13E
RH-7	9365	605/606	A MC 324416	8	17S 13E
RH-8	9365	607/608	A MC 324417	8	17S 13E
RH-9	9365	609/610	A MC 324418	8	17S 13E
RH-10	9365	611/612	A MC 324419	8	17S 13E

RECEIVED
 BUREAU OF LAND MANAGEMENT
 AUG 12 2 19 37
 ARIZONA
 STATE OFFICE
 HOENIX, ARIZONA

ENTERED IN COMPUTER
 RE 9/1/04

<u>Name of Claim</u>	<u>Book</u>	<u>Page</u>	<u>BLM Serial No.</u>	<u>Section</u>	<u>Township Range</u>
RH-11	9365	613/614	A MC 324420	8	17S 13E
RH-12	9365	615/616	A MC 324421	8	17S 13E
RH-13	9365	617/618	A MC 324422	8	17S 13E
RH-14	9365	619/620	A MC 324423	8	17S 13E
RH-15	9365	621/622	A MC 324424	8	17S 13E
RH-16	9365	623/624	A MC 324425	8	17S 13E
RH-17	9365	625/626	A MC 324426	8	17S 13E
RH-18	9365	627/628	A MC 324427	8	17S 13E
RH-19	9365	629/630	A MC 324428	8	17S 13E
RH-20	9365	631/632	A MC 324429	8	17S 13E
RH-21	9365	633/634	A MC 324430	8	17S 13E
RH-22	9365	635/636	A MC 324431	8	17S 13E
RH-23	9365	637/638	A MC 324432	8	17S 13E
RH-24	9365	639/640	A MC 324433	8	17S 13E
RH-25	9365	641/642	A MC 324434	8	17S 13E
RH-26	9365	643/644	A MC 324435	8	17S 13E
RH-27	9365	645/646	A MC 324436	8	17S 13E
RH-28	9365	647/648	A MC 324437	8	17S 13E
RH-29	9365	649/650	A MC 324438	8	17S 13E
RH-30	9365	651/652	A MC 324439	8	17S 13E
RH-31	9365	653/654	A MC 324440	8	17S 13E
RH-32	9365	655/656	A MC 324441	8	17S 13E
RH-33	9365	657/658	A MC 324442	8	17S 13E
RH-34	9365	659/660	A MC 324443	8	17S 13E
RH-35	9365	661/662	A MC 324444	8	17S 13E
RH-36	9365	663/664	A MC 324445	8	17S 13E
BUCCO-1	9830	2303/2304	A MC 331295	12	17S 12E
BUCCO-2	9830	2305/2306	A MC 331296	12	17S 12E
BUCCO-3	9830	2307/2308	A MC 331297	12	17S 12E
BUCCO-4	9830	2309/2310	A MC 331298	12	17S 12E
BUCCO-5	9830	2311/2312	A MC 331299	12	17S 12E

These claims are located in the sections, townships, and ranges as designated.

PAYMENT

188 mining claims x \$125.00 = \$23,500

ARIZONA
STATE OFFICE
PHOENIX, ARIZONA

2004 AUG 12 A 9: 37

RECEIVED
BUREAU OF
LAND MANAGEMENT

ENTERED IN COMPUTER

RS 9/1/04

United States Department of the Interior
Bureau of Land Management
 BUSINESS & SUPPORT SVCS DIV
 222 N CENTRAL AVE
 PHOENIX, AZ 85004 -2203
 Phone: (602) 417-9200

Receipt	
No:	927656

Transaction #: 961854
Date of Transaction: 08/13/2004

CUSTOMER:	ASARCO 4201 W PIMA MINE RD SAHUARITA, AZ 85629
------------------	--

LINE #	QTY	DESCRIPTION	REMARKS	UNIT PRICE	TOTAL
1	1.00	LOCATABLE MINERALS / MINING CLAIMS-NOT NEW-UNADJUD, ONE AUTH NO. ONLY / MINING CLAIM MONEY RECEIVED (455) CASES: AMC22865/\$23500.00	MAINT 2005 (188)	- n/a -	23500.00
TOTAL:					\$23,500.00

PAYMENT INFORMATION					
1	AMOUNT:	\$23,500.00	POSTMARKED:	08/11/2004	
	TYPE:	CHECK	RECEIVED:	08/12/2004	
	CHECK NO:	0000102377			
	NAME:	ASARCO MAIN OFFICE 4201 W PIMA MINE RD SAHUARITA AZ 85629			

REMARKS

This receipt was generated by the automated BLM Collections and Billing System and is a paper representation of a portion of the official electronic record contained therein.



ASARCO

188 claims @ \$100 ea = \$18,800 - JH

*AMC 22807, 24397,
37759, 61261,
307734, 324410,
331295*

Mission Complex

August 22, 2003

BUREAU OF LAND MANAGEMENT
Arizona State Office
222 North Central Avenue
Phoenix, Arizona 85004-2203

Attention: Mining Claims Unit

Dear Sir:

Mission Complex
Evidence of Payment
Annual Maintenance Fee Fiscal Year 2004

RECEIVED
BUREAU OF
LAND MANAGEMENT
2003 AUG 27 A 11:26
ARIZONA
STATE OFFICE
PHOENIX, ARIZONA

The annual maintenance fee of \$100.00 for each mining claim and mill site, as required under Public Law 103-66 of August 10, 1993, 107 stat. 312 for fiscal year 2004, was mailed to the State Office of the BLM in the form of a check in the amount of \$18,800 for the claims/sites listed in Exhibit A.

Attn: Mr. John D. Low
Owner: ASARCO Incorporated
Mission Complex
4201 W. Pima Mine Rd.
Sahuarita, AZ 85629

Please return the proof of payment receipt to the above address.

Sincerely,

John D. Low
General Manager

Enclosures

9/12/03 T.S.
ENTERED INTO COMPUTER

185

EXHIBIT A

FOR YEAR ENDING SEPTEMBER 1, 2004

The following contiguous group of unpatented lode mining claims are situated in the Pima Mining District, Pima County, Arizona. The Location Notices of which are of record in the office of the Recorder of Pima County, Arizona, and the Bureau of Land Management serial numbers are filed in Phoenix, Arizona.

<u>Name of Claim</u>	<u>Book</u>	<u>Page</u>	<u>BLM Serial No.</u>	<u>Section</u>	<u>Township Range</u>
PIBA NO. 3	3006	156	A MC 22865	12	17S 12E
PIBA NO. 4	3006	157	A MC 22866	12	17S 12E
PEAK #1	444	77	A MC 22867	12	17S 12E
PEAK #2	444	78	A MC 22868	12	17S 12E
PEAK #3	444	79	A MC 22869	12	17S 12E
PEAK #4	444	80	A MC 22870	12	17S 12E
PEAK #5	444	81	A MC 22871	12	17S 12E
PEAK #6	444	82	A MC 22872	12	17S 12E
PEAK #7	1201	298	A MC 22873	12	17S 12E
PEAK #8	973	248	A MC 22874	12	17S 12E
PEAK #9	444	85	A MC 22875	12	17S 12E
PEAK #10	444	86	A MC 22876	12	17S 12E
PEAK #11	444	87	A MC 22877	12	17S 12E
ALPHA #73	3053	187	A MC 22878	12	17S 12E
BAN-ANA-PI No. 1	3108	340	A MC 22879	12	17S 12E
BAN-ANA-PI NO. 2	3108	341	A MC 22880	12	17S 12E
UTE	922	597	A MC 24403	35	16S 12E
PIUTE	922	595	A MC 24404	35	16S 12E
COMANCHE	1681	457	A MC 24405	35	16S 12E
HOPI	891	379	A MC 24406	35	16S 12E
YAQUI	1083	407	A MC 24410	35	16S 12E
ALGONQUIN	1083	405	A MC 24411	35	16S 12E
IROQUOIS	1083	408	A MC 24412	35	16S 12E
PUEBLO	1877	167	A MC 24413	35	16S 12E
ACOMA	1110	221	A MC 24414	35	16S 12E
BLITZ NO. 6	76	568	A MC 24430	12	17S 12E
BLITZ NO. 9	76	571	A MC 24433	12	17S 12E
CHOLLA NO. 1	371	546	A MC 24437	1	17S 12E
" " "	"	"	"	12	17S 12E
CHOLLA NO. 2	371	547	A MC 24438	12	17S 12E
CHOLLA NO. 3	371	548	A MC 24439	12	17S 12E
CHOLLA NO. 4	371	549	A MC 24440	12	17S 12E
CHOLLA NO. 5	371	550	A MC 24441	12	17S 12E
CHOLLA NO. 6	371	551	A MC 24442	12	17S 12E
CHOLLA NO. 7	371	552	A MC 24443	1	17S 12E
" " "	"	"	"	12	17S 12E
CHOLLA NO. 8	371	553	A MC 24444	1	17S 12E
VALLE	73	448	A MC 24445	12	17S 12E
VALLE NO. 2	433	164	A MC 24446	12	17S 12E
VALLE NO. 6	458	427	A MC 24450	12	17S 12E

RECEIVED
 QUARTERMASTER
 LAND MANAGEMENT
 ARIZONA
 STATE OFFICE
 PHOENIX, ARIZONA
 2004-08-27
 A 11:26

<u>Name of Claim</u>	<u>Book</u>	<u>Page</u>	<u>BLM Serial No.</u>	<u>Section</u>	<u>Township</u> <u>Range</u>
Alpha No. 15	2662	111	A MC 37759	1	17S 12S
Alpha No. 17	1201	249	A MC 37760	1	17S 12E
" " "	"	"	"	12	17S 12E
Alpha No. 18	1201	250	A MC 37761	1	17S 12E
" " "	"	"	"	12	17S 12E
Alpha No. 19	1201	251	A MC 37762	12	17S 12E
Alpha No. 23	2662	115	A MC 37763	1	17S 12E
Alpha No. 35	1201	260	A MC 37764	6	17S 13E
" " "	"	"	"	7	17S 13E
" " "	"	"	"	1	17S 12E
" " "	"	"	"	12	17S 12E
Alpha No. 36	1201	261	A MC 37765	7	17S 13E
" " "	"	"	"	12	17S 12E
Alpha No. 41	1201	266	A MC 37766	6	17S 13E
" " "	"	"	"	7	17S 13E
Alpha No. 56	1201	269	A MC 37767	6	17S 13E
Alpha No. 57	1201	270	A MC 37768	6	17S 13E
" " "	"	"	"	7	17S 13E
Alpha No. 60	1201	271	A MC 37769	6	17S 13E
Alpha No. 61	1201	272	A MC 37770	6	17S 13E
Alpha No. 62	1201	273	A MC 37771	6	17S 13E
Alpha No. 63	1201	274	A MC 37772	6	17S 13E
" " "	"	"	"	7	17S 13E
Alpha No. 64	1201	275	A MC 37773	6	17S 13E
" " "	"	"	"	7	17S 13E
Alpha No. 65	1201	276	A MC 37774	6	17S 13E
Alpha No. 66	1201	277	A MC 37775	6	17S 13E
Alpha No. 67	1201	278	A MC 37776	7	17S 13E
Alpha No. 68	1201	279	A MC 37777	6	17S 13E
Alpha No. 69	1201	280	A MC 37778	6	17S 13E
Alpha No. 70	1201	281	A MC 37779	6	17S 13E
Alpha No. 71	1201	282	A MC 37780	12	17S 12E
Alpha No. 72	1201	283	A MC 37781	12	17S 12E
Alpha No. 74	1201	285	A MC 37782	12	17S 12E
Alpha No. 75	1201	286	A MC 37783	12	17S 12E
Alpha No. 76	1201	287	A MC 37784	12	17S 12E
Alpha No. 79	3053	183	A MC 37785	7	17S 13E
" " "	"	"	"	12	17S 12E
Alpha No. 80	3053	182	A MC 37786	7	17S 13E
" " "	"	"	"	12	17S 12E
Alpha No. 82	3053	189	A MC 37787	7	17S 13E
Alpha No. 83	3053	188	A MC 37788	7	17S 13E
Bapi No. 1	3053	185	A MC 37789	12	17S 12E
Bapi No. 2	3098	746	A MC 37790	12	17S 12E
EBA	4533	913	A MC 37855	15	17S 13E
EBE	4533	914	A MC 37856	15	17S 13E
EBI	4533	915	A MC 37857	15	17S 13E
EBO	4533	916	A MC 37858	15	17S 13E
EBU	4533	917	A MC 37859	15	17S 13E

RECEIVED
 ARIZONA
 STATE OFFICE
 PHOENIX, ARIZONA

RECEIVED
 ARIZONA
 STATE OFFICE
 PHOENIX, ARIZONA

<u>Name of Claim</u>	<u>Book</u>	<u>Page</u>	<u>BLM Serial No.</u>	<u>Section</u>	<u>Township Range</u>
ECA	4533	918	A MC 37860	15	17S 13E
ECE	4533	919	A MC 37861	15	17S 13E
ECI	4533	920	A MC 37862	15	17S 13E
ECO	4533	921	A MC 37863	15	17S 13E
"	"	"	"	22	17S 13E
ECU	4533	922	A MC 37864	15	17S 13E
EDA	4533	923	A MC 37865	15	17S 13E
EDE	4533	924	A MC 37866	15	17S 13E
EDI	4533	925	A MC 37867	15	17S 13E
EDO	4533	926	A MC 37868	15	17S 13E
EDU	4533	927	A MC 37869	15	17S 13E
EFA	4533	928	A MC 37870	15	17S 13E
EFE	4533	929	A MC 37871	15	17S 13E
EFI	4533	930	A MC 37872	15	17S 13E
"	"	"	"	22	17S 13E
EFO	4533	931	A MC 37873	15	17S 13E
EFU	4533	932	A MC 37874	15	17S 13E
EGA	4533	933	A MC 37875	15	17S 13E
EGE	4533	934	A MC 37876	15	17S 13E
EGI	4533	935	A MC 37877	15	17S 13E
EGO	4533	936	A MC 37878	15	17S 13E
EGU	4533	937	A MC 37879	15	17S 13E
EHA	4533	938	A MC 37880	15	17S 13E
EHE	4533	939	A MC 37881	15	17S 13E
"	"	"	"	22	17S 13E
EHI	4533	940	A MC 37882	15	17S 13E
"	"	"	"	14	17S 13E
EHO	4533	941	A MC 37883	15	17S 13E
"	"	"	"	14	17S 13E
EHU	4533	942	A MC 37884	15	17S 13E
"	"	"	"	14	17S 13E
EJA	4533	943	A MC 37885	15	17S 13E
"	"	"	"	14	17S 13E
EJE	4533	944	A MC 37886	15	17S 13E
"	"	"	"	14	17S 13E
EJI	4533	945	A MC 37887	15	17S 13E
"	"	"	"	14	17S 13E
EJO	4533	946	A MC 37888	15	17S 13E
"	"	"	"	14	17S 13E
EJU	4533	947	A MC 37889	15	17S 13E
"	"	"	"	14	17S 13E
EKA	4533	948	A MC 37890	15	17S 13E
"	"	"	"	14	17S 13E
"	"	"	"	22	17S 13E
"	"	"	"	23	17S 13E
Mission # 3	6104	1470/1471	A MC 61261	6	17S 13E
Mission # 4	7673	910/911	A MC 61262	6	17S 13E
Mission # 5	6104	1474/1475	A MC 61263	5	17S 13E
Mission # 6	6104	1476/1477	A MC 61264	6	17S 13E

RECEIVED
 ARIZONA
 STATE OFFICE
 PHOENIX, ARIZONA

77

<u>Name of Claim</u>	<u>Book</u>	<u>Page</u>	<u>BLM Serial No.</u>	<u>Section</u>	<u>Township</u> <u>Range</u>
Mission # 7	6104	1478/1479	A MC 61265	6	17S 13E
Mission # 8	6104	1480/1481	A MC 61266	5	17S 13E
Mission # 9	6104	1482/1483	A MC 61267	6	17S 13E
Mission #12	6104	1484/1485	A MC 61268	6	17S 13E
Mission #18	6104	1486/1487	A MC 61269	5	17S 13E
Mission #19	6104	1488/1489	A MC 61270	5	17S 13E
FED No. 5	6104	1490/1491	A MC 61271	6	17S 13E
FED No. 7	7673	904/905	A MC 61272	6	17S 13E
FED No. 9	6104	1494/1495	A MC 61273	6	17S 13E
FED No. 10	6104	1496/1497	A MC 61274	6	17S 13E
FED No. 11	6104	1498/1499	A MC 61275	6	17S 13E
FED No. 12	6104	1500/1501	A MC 61276	6	17S 13E
FED No. 31	6104	1502/1503	A MC 61277	6	17S 13E
FED No. 32	6104	1504/1505	A MC 61278	6	17S 13E
FED No. 33	6104	1506/1507	A MC 61279	6	17S 13E
FMR No. 5	6104	1508/1509	A MC 61280	5	17S 13E
FMR No. 6	6104	1510/1511	A MC 61281	5	17S 13E
FMR No. 7	6104	1512/1513	A MC 61282	5	17S 13E
FMR No. 8	6104	1514/1515	A MC 61283	5	17S 13E
FMR No. 9	6104	1516/1517	A MC 61284	5	17S 13E
FMR No. 10	6104	1518/1519	A MC 61285	5	17S 13E
FMR No. 11	6104	1520/1521	A MC 61286	5	17S 13E
FMR No. 12	6104	1522/1523	A MC 61287	5	17S 13E
FMR No. 13	6104	1524/1525	A MC 61288	5	17S 13E
FMR No. 14	6104	1526/1527	A MC 61289	5	17S 13E
FMR No. 15	6104	1528/1529	A MC 61290	5	17S 13E
FMR No. 16	6104	1530/1531	A MC 61291	5	17S 13E
FMR No. 17	7673	908/909	A MC 61292	5	17S 13E
" " "	"	" "	"	8	17S 13E
FMR No. 18	7673	906/907	A MC 61293	5	17S 13E
" " "	"	" "	"	8	17S 13E
Mojave - 1	8861	943	A MC 307734	35	16S 12E
Yuma - 1	8861	940	A MC 307735	35	16S 12E
Pima - 1	8861	937	A MC 307736	35	16S 12E
Yavapai - 1	8861	934	A MC 307737	35	16S 12E
Papago - 1	8861	931	A MC 307738	35	16S 12E
Key - 1	8861	928	A MC 307739	35	16S 12E
Lime - 1A	8861	925	A MC 307740	35	16S 12E
Lime - 4A	8861	922	A MC 307741	35	16S 12E
RH-1	9365	593/594	A MC 324410	8	17S 13E
RH-2	9365	595/596	A MC 324411	8	17S 13E
RH-3	9365	597/598	A MC 324412	8	17S 13E
RH-4	9365	599/600	A MC 324413	8	17S 13E
RH-5	9365	601/602	A MC 324414	8	17S 13E
RH-6	9365	603/604	A MC 324415	8	17S 13E
RH-7	9365	605/606	A MC 324416	8	17S 13E
RH-8	9365	607/608	A MC 324417	8	17S 13E
RH-9	9365	609/610	A MC 324418	8	17S 13E
RH-10	9365	611/612	A MC 324419	8	17S 13E

RECEIVED
 BUREAU OF LAND MANAGEMENT
 JULY 14 1969
 ARIZONA
 STATE OFFICE
 PHOENIX, ARIZONA

<u>Name of Claim</u>	<u>Book</u>	<u>Page</u>	<u>BLM Serial No.</u>	<u>Section</u>	<u>Township Range</u>
RH-11	9365	613/614	A MC 324420	8	17S 13E
RH-12	9365	615/616	A MC 324421	8	17S 13E
RH-13	9365	617/618	A MC 324422	8	17S 13E
RH-14	9365	619/620	A MC 324423	8	17S 13E
RH-15	9365	621/622	A MC 324424	8	17S 13E
RH-16	9365	623/624	A MC 324425	8	17S 13E
RH-17	9365	625/626	A MC 324426	8	17S 13E
RH-18	9365	627/628	A MC 324427	8	17S 13E
RH-19	9365	629/630	A MC 324428	8	17S 13E
RH-20	9365	631/632	A MC 324429	8	17S 13E
RH-21	9365	633/634	A MC 324430	8	17S 13E
RH-22	9365	635/636	A MC 324431	8	17S 13E
RH-23	9365	637/638	A MC 324432	8	17S 13E
RH-24	9365	639/640	A MC 324433	8	17S 13E
RH-25	9365	641/642	A MC 324434	8	17S 13E
RH-26	9365	643/644	A MC 324435	8	17S 13E
RH-27	9365	645/646	A MC 324436	8	17S 13E
RH-28	9365	647/648	A MC 324437	8	17S 13E
RH-29	9365	649/650	A MC 324438	8	17S 13E
RH-30	9365	651/652	A MC 324439	8	17S 13E
RH-31	9365	653/654	A MC 324440	8	17S 13E
RH-32	9365	655/656	A MC 324441	8	17S 13E
RH-33	9365	657/658	A MC 324442	8	17S 13E
RH-34	9365	659/660	A MC 324443	8	17S 13E
RH-35	9365	661/662	A MC 324444	8	17S 13E
RH-36	9365	663/664	A MC 324445	8	17S 13E
BUCCO-1	9830	2303/2304	A MC 331295	11	20N 15E
BUCCO-2	9830	2305/2306	A MC 331296	11	20N 15E
BUCCO-3	9830	2307/2308	A MC 331297	11	20N 15E
BUCCO-4	9830	2309/2310	A MC 331298	11	20N 15E
BUCCO-5	9830	2311/2312	A MC 331299	12	20N 15E

RECEIVED
 BUREAU OF LAND MANAGEMENT
 PHOENIX, ARIZONA
 2003 AUG 27 11:26

These claims are located in the sections, townships, and ranges as designated.

PAYMENT

188 mining claims x \$100.00 = \$18,800

RECEIVED
 BUREAU OF LAND MANAGEMENT
 PHOENIX, ARIZONA
 2003 AUG 27 A 11:26

ASARCO

ASARCO MAIN OFFICE
1150 NORTH 7TH AVENUE
TUCSON, AZ 85705

Check Number: 0000075506
Check Date: 08/21/2003
Batch Number: 405000053

**BUREAU OF LAND MANAGEMENT
MINING CLAIMS SECTION
222 N CENTRAL AVE
PHOENIX, AZ 85004-2203**

Invoice Number	PO Number	Control	Invoice Amount	Discount	Deduction	Invoice Net
MAINTFEE08182003		00308098	18800.00			18800.00
ANNUAL MINING CLAIMS MAINTENANCE FEE MISSION COMPLEX						

Vendor No. 401773 Totals 18800.00

COPY

RECEIVED
BUREAU OF
LAND MANAGEMENT
ARIZONA
STATE OFFICE
PHOENIX, ARIZONA
2003 AUG 27 A 11:25
18800.00

COPY



United States Department of the Interior
Bureau of Land Management
 BUSINESS & SUPPORT SVCS DIV
 222 N CENTRAL AVE
 PHOENIX, AZ 85004 -2203
 Phone: (602) 417-9200

Receipt	
No:	741325

Transaction #: 770877
Date of Transaction: 08/28/2003
CUSTOMER: JOHN D LOW ASARCO MISSION COMPLES 4201 W PIMA MINE RD SAHUARITA,AZ 85629

LINE #	QTY	DESCRIPTION	REMARKS	UNIT PRICE	TOTAL
1	1.00	LOCATABLE MINERALS / MINING CLAIMS-NOT NEW-UNADJUD,ONE AUTH NO. ONLY / MINING CLAIM MONEY RECEIVED (455) CASES: AMC22865/\$18800.00	MAIN 2004 (188)	- n/a -	18800.00
TOTAL:					\$18,800.00

PAYMENT INFORMATION			
1	AMOUNT:	\$18,800.00	POSTMARKED: 08/25/2003
	TYPE:	CHECK	RECEIVED: 08/27/2003
	CHECK NO:	0000075506	
	NAME:	ASARCO MISSION COMPLES 4201 W PIMA MINE RD SAHUARITA AZ 85629	

REMARKS

This receipt was generated by the automated BLM Collections and Billing System and is a paper representation of a portion of the official electronic record contained therein.



Mission Complex

August 15, 2002

BUREAU OF LAND MANAGEMENT
Arizona State Office
222 North Central Avenue
Phoenix, Arizona 85004-2203

Attention: Mining Claims Unit

Dear Sir:

Mission Complex
Evidence of Payment
Annual Maintenance Fee Fiscal Year 2003

RECEIVED
BLM STATE OFFICE
2002 AUG 15 P 4:16
PHOENIX, ARIZONA

The annual maintenance fee of \$100.00 for each mining claim and mill site, as required under Public Law 103-66 of August 10, 1993, 107 stat. 312 for fiscal year 2003, was hand delivered to the State Office of the BLM in the form of a check in the amount of \$18,800 for the claims/sites listed in Exhibit A.

Attn: Mr. John D. Low
Owner: ASARCO Incorporated
Mission Complex
P. O. Box 111
Sahuarita, AZ 85629

Please return the proof of payment receipt to the above address.

Sincerely,

John D. Low
General Manager

Enclosures

ENTERED INTO COMPUTER

188
JLB

EXHIBIT A

FOR YEAR ENDING SEPTEMBER 1, 2003

The following contiguous group of unpatented lode mining claims are situated in the Pima Mining District, Pima County, Arizona. The Location Notices of which are of record in the office of the Recorder of Pima County, Arizona, and the Bureau of Land Management serial numbers are filed in Phoenix, Arizona.

<u>Name of Claim</u>	<u>Book</u>	<u>Page</u>	<u>BLM Serial No.</u>	<u>Section</u>	<u>Township Range</u>
PIBA NO. 3	3006	156	A MC 22865	12	17S 12E
PIBA NO. 4	3006	157	A MC 22866	12	17S 12E
PEAK #1	444	77	A MC 22867	12	17S 12E
PEAK #2	444	78	A MC 22868	12	17S 12E
PEAK #3	444	79	A MC 22869	12	17S 12E
PEAK #4	444	80	A MC 22870	12	17S 12E
PEAK #5	444	81	A MC 22871	12	17S 12E
PEAK #6	444	82	A MC 22872	12	17S 12E
PEAK #7	1201	298	A MC 22873	12	17S 12E
PEAK #8	973	248	A MC 22874	12	17S 12E
PEAK #9	444	85	A MC 22875	12	17S 12E
PEAK #10	444	86	A MC 22876	12	17S 12E
PEAK #11	444	87	A MC 22877	12	17S 12E
ALPHA #73	3053	187	A MC 22878	12	17S 12E
BAN-ANA-PI No. 1	3108	340	A MC 22879	12	17S 12E
BAN-ANA-PI NO. 2	3108	341	A MC 22880	12	17S 12E
UTE	922	597	A MC 24403	35	16S 12E
PIUTE	922	595	A MC 24404	35	16S 12E
COMANCHE	1681	457	A MC 24405	35	16S 12E
HOPI	891	379	A MC 24406	35	16S 12E
YAQUI	1083	407	A MC 24410	35	16S 12E
ALGONQUIN	1083	405	A MC 24411	35	16S 12E
IROQUOIS	1083	408	A MC 24412	35	16S 12E
PUEBLO	1877	167	A MC 24413	35	16S 12E
ACOMA	1110	221	A MC 24414	35	16S 12E
BLITZ NO. 6	76	568	A MC 24430	12	17S 12E
BLITZ NO. 9	76	571	A MC 24433	12	17S 12E
CHOLLA NO. 1	371	546	A MC 24437	1	17S 12E
" " "	"	"	"	12	17S 12E
CHOLLA NO. 2	371	547	A MC 24438	12	17S 12E
CHOLLA NO. 3	371	548	A MC 24439	12	17S 12E
CHOLLA NO. 4	371	549	A MC 24440	12	17S 12E
CHOLLA NO. 5	371	550	A MC 24441	12	17S 12E
CHOLLA NO. 6	371	551	A MC 24442	12	17S 12E
CHOLLA NO. 7	371	552	A MC 24443	12	17S 12E
" " "	"	"	"	12	17S 12E
CHOLLA NO. 8	371	553	A MC 24444	1	17S 12E
VALLE	73	448	A MC 24445	12	17S 12E
VALLE NO. 2	433	164	A MC 24446	12	17S 12E
VALLE NO. 6	458	427	A MC 24450	12	17S 12E

7007
15 P 4: 16

3

<u>Name of Claim</u>	<u>Book</u>	<u>Page</u>	<u>BLM Serial No.</u>	<u>Section</u>	<u>Township Range</u>
Alpha No. 15	2662	111	A MC 37759	1	17S 12S
Alpha No. 17	1201	249	A MC 37760	1	17S 12E
" " "	"	"	"	12	17S 12E
Alpha No. 18	1201	250	A MC 37761	1	17S 12E
" " "	"	"	"	12	17S 12E
Alpha No. 19	1201	251	A MC 37762	12	17S 12E
Alpha No. 23	2662	115	A MC 37763	1	17S 12E
Alpha No. 35	1201	260	A MC 37764	6	17S 13E
" " "	"	"	"	7	17S 13E
" " "	"	"	"	1	17S 12E
" " "	"	"	"	12	17S 12E
Alpha No. 36	1201	261	A MC 37765	7	17S 13E
" " "	"	"	"	12	17S 12E
Alpha No. 41	1201	266	A MC 37766	6	17S 13E
" " "	"	"	"	7	17S 13E
Alpha No. 56	1201	269	A MC 37767	6	17S 13E
Alpha No. 57	1201	270	A MC 37768	6	17S 13E
" " "	"	"	"	7	17S 13E
Alpha No. 60	1201	271	A MC 37769	6	17S 13E
Alpha No. 61	1201	272	A MC 37770	6	17S 13E
Alpha No. 62	1201	273	A MC 37771	6	17S 13E
Alpha No. 63	1201	274	A MC 37772	6	17S 13E
" " "	"	"	"	7	17S 13E
Alpha No. 64	1201	275	A MC 37773	6	17S 13E
" " "	"	"	"	7	17S 13E
Alpha No. 65	1201	276	A MC 37774	7	17S 13E
Alpha No. 66	1201	277	A MC 37775	7	17S 13E
Alpha No. 67	1201	278	A MC 37776	7	17S 13E
Alpha No. 68	1201	279	A MC 37777	6	17S 13E
Alpha No. 69	1201	280	A MC 37778	6	17S 13E
Alpha No. 70	1201	281	A MC 37779	6	17S 13E
Alpha No. 71	1201	282	A MC 37780	12	17S 12E
Alpha No. 72	1201	283	A MC 37781	12	17S 12E
Alpha No. 74	1201	285	A MC 37782	12	17S 12E
Alpha No. 75	1201	286	A MC 37783	12	17S 12E
Alpha No. 76	1201	287	A MC 37784	12	17S 12E
Alpha No. 79	3053	183	A MC 37785	7	17S 13E
" " "	"	"	"	12	17S 12E
Alpha No. 80	3053	182	A MC 37786	7	17S 13E
" " "	"	"	"	12	17S 12E
Alpha No. 82	3053	189	A MC 37787	7	17S 13E
Alpha No. 83	3053	188	A MC 37788	7	17S 13E
Bapi No. 1	3053	185	A MC 37789	12	17S 12E
Bapi No. 2	3098	746	A MC 37790	12	17S 12E
EBA	4533	913	A MC 37855	15	17S 13E
EBE	4533	914	A MC 37856	15	17S 13E
EBI	4533	915	A MC 37857	15	17S 13E
EBO	4533	916	A MC 37858	15	17S 13E
EBU	4533	917	A MC 37859	15	17S 13E

91 41 P 51 5001 7001
 ARIZONA
 15 P 4: 16

37

<u>Name of Claim</u>	<u>Book</u>	<u>Page</u>	<u>BLM Serial No.</u>	<u>Section</u>	<u>Township Range</u>
ECA	4533	918	A MC 37860	15	17S 13E
ECE	4533	919	A MC 37861	15	17S 13E
ECI	4533	920	A MC 37862	15	17S 13E
ECO	4533	921	A MC 37863	15	17S 13E
"	"	"	"	22	17S 13E
ECU	4533	922	A MC 37864	15	17S 13E
EDA	4533	923	A MC 37865	15	17S 13E
EDE	4533	924	A MC 37866	15	17S 13E
EDI	4533	925	A MC 37867	15	17S 13E
EDO	4533	926	A MC 37868	15	17S 13E
EDU	4533	927	A MC 37869	15	17S 13E
EFA	4533	928	A MC 37870	15	17S 13E
EFE	4533	929	A MC 37871	15	17S 13E
EFI	4533	930	A MC 37872	15	17S 13E
"	"	"	"	22	17S 13E
EFO	4533	931	A MC 37873	15	17S 13E
EFU	4533	932	A MC 37874	15	17S 13E
EGA	4533	933	A MC 37875	15	17S 13E
EGE	4533	934	A MC 37876	15	17S 13E
EGI	4533	935	A MC 37877	15	17S 13E
EGO	4533	936	A MC 37878	15	17S 13E
EGU	4533	937	A MC 37879	15	17S 13E
EHA	4533	938	A MC 37880	15	17S 13E
EHE	4533	939	A MC 37881	15	17S 13E
"	"	"	"	22	17S 13E
EHI	4533	940	A MC 37882	15	17S 13E
"	"	"	"	14	17S 13E
EHO	4533	941	A MC 37883	15	17S 13E
"	"	"	"	14	17S 13E
EHU	4533	942	A MC 37884	15	17S 13E
"	"	"	"	14	17S 13E
EJA	4533	943	A MC 37885	15	17S 13E
"	"	"	"	14	17S 13E
EJE	4533	944	A MC 37886	15	17S 13E
"	"	"	"	14	17S 13E
EJI	4533	945	A MC 37887	15	17S 13E
"	"	"	"	14	17S 13E
EJO	4533	946	A MC 37888	15	17S 13E
"	"	"	"	14	17S 13E
EJU	4533	947	A MC 37889	15	17S 13E
"	"	"	"	14	17S 13E
EKA	4533	948	A MC 37890	15	17S 13E
"	"	"	"	14	17S 13E
"	"	"	"	22	17S 13E
"	"	"	"	23	17S 13E
Mission # 3	6104	1470/1471	A MC 61261	6	17S 13E
Mission # 4	7673	910/911	A MC 61262	6	17S 13E
Mission # 5	6104	1474/1475	A MC 61263	5	17S 13E
Mission # 6	6104	1476/1477	A MC 61264	6	17S 13E

914
 915
 916
 917
 918
 919
 920
 921
 922
 923
 924
 925
 926
 927
 928
 929
 930
 931
 932
 933
 934
 935
 936
 937
 938
 939
 940
 941
 942
 943
 944
 945
 946
 947
 948
 949
 950
 951
 952
 953
 954
 955
 956
 957
 958
 959
 960
 961
 962
 963
 964
 965
 966
 967
 968
 969
 970
 971
 972
 973
 974
 975
 976
 977
 978
 979
 980
 981
 982
 983
 984
 985
 986
 987
 988
 989
 990
 991
 992
 993
 994
 995
 996
 997
 998
 999
 1000
 1001
 1002
 1003
 1004
 1005
 1006
 1007
 1008
 1009
 1010
 1011
 1012
 1013
 1014
 1015
 1016
 1017
 1018
 1019
 1020
 1021
 1022
 1023
 1024
 1025
 1026
 1027
 1028
 1029
 1030
 1031
 1032
 1033
 1034
 1035
 1036
 1037
 1038
 1039
 1040
 1041
 1042
 1043
 1044
 1045
 1046
 1047
 1048
 1049
 1050
 1051
 1052
 1053
 1054
 1055
 1056
 1057
 1058
 1059
 1060
 1061
 1062
 1063
 1064
 1065
 1066
 1067
 1068
 1069
 1070
 1071
 1072
 1073
 1074
 1075
 1076
 1077
 1078
 1079
 1080
 1081
 1082
 1083
 1084
 1085
 1086
 1087
 1088
 1089
 1090
 1091
 1092
 1093
 1094
 1095
 1096
 1097
 1098
 1099
 1100
 1101
 1102
 1103
 1104
 1105
 1106
 1107
 1108
 1109
 1110
 1111
 1112
 1113
 1114
 1115
 1116
 1117
 1118
 1119
 1120
 1121
 1122
 1123
 1124
 1125
 1126
 1127
 1128
 1129
 1130
 1131
 1132
 1133
 1134
 1135
 1136
 1137
 1138
 1139
 1140
 1141
 1142
 1143
 1144
 1145
 1146
 1147
 1148
 1149
 1150
 1151
 1152
 1153
 1154
 1155
 1156
 1157
 1158
 1159
 1160
 1161
 1162
 1163
 1164
 1165
 1166
 1167
 1168
 1169
 1170
 1171
 1172
 1173
 1174
 1175
 1176
 1177
 1178
 1179
 1180
 1181
 1182
 1183
 1184
 1185
 1186
 1187
 1188
 1189
 1190
 1191
 1192
 1193
 1194
 1195
 1196
 1197
 1198
 1199
 1200
 1201
 1202
 1203
 1204
 1205
 1206
 1207
 1208
 1209
 1210
 1211
 1212
 1213
 1214
 1215
 1216
 1217
 1218
 1219
 1220
 1221
 1222
 1223
 1224
 1225
 1226
 1227
 1228
 1229
 1230
 1231
 1232
 1233
 1234
 1235
 1236
 1237
 1238
 1239
 1240
 1241
 1242
 1243
 1244
 1245
 1246
 1247
 1248
 1249
 1250
 1251
 1252
 1253
 1254
 1255
 1256
 1257
 1258
 1259
 1260
 1261
 1262
 1263
 1264
 1265
 1266
 1267
 1268
 1269
 1270
 1271
 1272
 1273
 1274
 1275
 1276
 1277
 1278
 1279
 1280
 1281
 1282
 1283
 1284
 1285
 1286
 1287
 1288
 1289
 1290
 1291
 1292
 1293
 1294
 1295
 1296
 1297
 1298
 1299
 1300
 1301
 1302
 1303
 1304
 1305
 1306
 1307
 1308
 1309
 1310
 1311
 1312
 1313
 1314
 1315
 1316
 1317
 1318
 1319
 1320
 1321
 1322
 1323
 1324
 1325
 1326
 1327
 1328
 1329
 1330
 1331
 1332
 1333
 1334
 1335
 1336
 1337
 1338
 1339
 1340
 1341
 1342
 1343
 1344
 1345
 1346
 1347
 1348
 1349
 1350
 1351
 1352
 1353
 1354
 1355
 1356
 1357
 1358
 1359
 1360
 1361
 1362
 1363
 1364
 1365
 1366
 1367
 1368
 1369
 1370
 1371
 1372
 1373
 1374
 1375
 1376
 1377
 1378
 1379
 1380
 1381
 1382
 1383
 1384
 1385
 1386
 1387
 1388
 1389
 1390
 1391
 1392
 1393
 1394
 1395
 1396
 1397
 1398
 1399
 1400
 1401
 1402
 1403
 1404
 1405
 1406
 1407
 1408
 1409
 1410
 1411
 1412
 1413
 1414
 1415
 1416
 1417
 1418
 1419
 1420
 1421
 1422
 1423
 1424
 1425
 1426
 1427
 1428
 1429
 1430
 1431
 1432
 1433
 1434
 1435
 1436
 1437
 1438
 1439
 1440
 1441
 1442
 1443
 1444
 1445
 1446
 1447
 1448
 1449
 1450
 1451
 1452
 1453
 1454
 1455
 1456
 1457
 1458
 1459
 1460
 1461
 1462
 1463
 1464
 1465
 1466
 1467
 1468
 1469
 1470
 1471
 1472
 1473
 1474
 1475
 1476
 1477
 1478
 1479
 1480
 1481
 1482
 1483
 1484
 1485
 1486
 1487
 1488
 1489
 1490
 1491
 1492
 1493
 1494
 1495
 1496
 1497
 1498
 1499
 1500
 1501
 1502
 1503
 1504
 1505
 1506
 1507
 1508
 1509
 1510
 1511
 1512
 1513
 1514
 1515
 1516
 1517
 1518
 1519
 1520
 1521
 1522
 1523
 1524
 1525
 1526
 1527
 1528
 1529
 1530
 1531
 1532
 1533
 1534
 1535
 1536
 1537
 1538
 1539
 1540
 1541
 1542
 1543
 1544
 1545
 1546
 1547
 1548
 1549
 1550
 1551
 1552
 1553
 1554
 1555
 1556
 1557
 1558
 1559
 1560
 1561
 1562
 1563
 1564
 1565
 1566
 1567
 1568
 1569
 1570
 1571
 1572
 1573
 1574
 1575
 1576
 1577
 1578
 1579
 1580
 1581
 1582
 1583
 1584
 1585
 1586
 1587
 1588
 1589
 1590
 1591
 1592
 1593
 1594
 1595
 1596
 1597
 1598
 1599
 1600
 1601
 1602
 1603
 1604
 1605
 1606
 1607
 1608
 1609
 1610
 1611
 1612
 1613
 1614
 1615
 1616
 1617
 1618
 1619
 1620
 1621
 1622
 1623
 1624
 1625
 1626
 1627
 1628
 1629
 1630
 1631
 1632
 1633
 1634
 1635
 1636
 1637
 1638
 1639
 1640
 1641
 1642
 1643
 1644
 1645
 1646
 1647
 1648
 1649
 1650
 1651
 1652
 1653
 1654
 1655
 1656
 1657
 1658
 1659
 1660
 1661
 1662
 1663
 1664
 1665
 1666
 1667
 1668
 1669
 1670
 1671
 1672
 1673
 1674
 1675
 1676
 1677
 1678
 1679
 1680
 1681
 1682
 1683
 1684
 1685
 1686
 1687
 1688
 1689
 1690
 1691
 1692
 1693
 1694
 1695
 1696
 1697
 1698
 1699
 1700
 1701
 1702
 1703
 1704
 1705
 1706
 1707
 1708
 1709
 1710
 1711
 1712
 1713
 1714
 1715
 1716
 1717
 1718
 1719
 1720
 1721
 1722
 1723
 1724
 1725
 1726
 1727
 1728
 1729
 1730
 1731
 1732
 1733
 1734
 1735
 1736
 1737
 1738
 1739
 1740
 1741
 1742
 1743
 1744
 1745
 1746
 1747
 1748
 1749
 1750
 1751
 1752
 1753
 1754
 1755
 1756
 1757
 1758
 1759
 1760
 1761
 1762
 1763
 1764
 1765
 1766
 1767
 1768
 1769
 1770
 1771
 1772
 1773
 1774
 1775
 1776
 1777
 1778
 1779
 1780
 1781
 1782
 1783
 1784
 1785
 1786
 1787
 1788
 1789
 1790
 1791
 1792
 1793
 1794
 1795
 1796
 1797
 1798
 1799
 1800
 1801
 1802
 1803
 1804
 1805
 1806
 1807
 1808
 1809
 1810
 1811
 1812
 1813
 1814
 1815
 1816
 1817
 1818
 1819
 1820
 1821
 1822
 1823
 1824
 1825
 1826
 1827
 1828
 1829
 1830
 1831
 1832
 1833
 1834
 1835
 1836
 1837
 1838
 1839
 1840
 1841
 1842
 1843
 1844
 1845
 1846
 1847
 1848
 1849
 1850
 1851
 1852
 1853
 1854
 1855
 1856
 1857
 1858
 1859
 1860
 1861
 1862
 1863
 1864
 1865
 1866
 1867
 1868
 1869
 1870
 1871
 1872
 1873
 1874
 1875
 1876
 1877
 1878
 1879
 1880
 1881
 1882
 1883
 1884
 1885
 1886
 1887
 1888
 1889
 1890
 1891
 1892
 1893
 1894
 1895
 1896
 1897
 1898
 1899
 1900
 1901
 1902
 1903
 1904
 1905
 1906
 1907
 1908
 1909
 1910
 1911
 1912
 1913
 1914
 1915
 1916
 1917
 1918
 1919
 1920
 1921
 1922
 1923
 1924
 1925
 1926
 1927
 1928
 1929
 1930
 1931
 1932
 1933
 1934
 1935
 1936
 1937
 1938
 1939
 1940
 1941
 1942
 1943
 1944
 1945
 1946
 1947
 1948
 1949
 1950
 1951
 1952
 1953
 1954
 1955
 1956
 1957
 1958
 1959
 1960
 1961
 1962
 1963
 1964
 1965
 1966
 1967
 1968
 1969
 1970
 1971

<u>Name of Claim</u>	<u>Book</u>	<u>Page</u>	<u>BLM Serial No.</u>	<u>Section</u>	<u>Township Range</u>
Mission # 7	6104	1478/1479	A MC 61265	6	17S 13E
Mission # 8	6104	1480/1481	A MC 61266	5	17S 13E
Mission # 9	6104	1482/1483	A MC 61267	6	17S 13E
Mission #12	6104	1484/1485	A MC 61268	6	17S 13E
Mission #18	6104	1486/1487	A MC 61269	5	17S 13E
Mission #19	6104	1488/1489	A MC 61270	5	17S 13E
FED No. 5	6104	1490/1491	A MC 61271	6	17S 13E
FED No. 7	7673	904/905	A MC 61272	6	17S 13E
FED No. 9	6104	1494/1495	A MC 61273	6	17S 13E
FED No. 10	6104	1496/1497	A MC 61274	6	17S 13E
FED No. 11	6104	1498/1499	A MC 61275	6	17S 13E
FED No. 12	6104	1500/1501	A MC 61276	6	17S 13E
FED No. 31	6104	1502/1503	A MC 61277	6	17S 13E
FED No. 32	6104	1504/1505	A MC 61278	6	17S 13E
FED No. 33	6104	1506/1507	A MC 61279	6	17S 13E
FMR No. 5	6104	1508/1509	A MC 61280	5	17S 13E
FMR No. 6	6104	1510/1511	A MC 61281	5	17S 13E
FMR No. 7	6104	1512/1513	A MC 61282	5	17S 13E
FMR No. 8	6104	1514/1515	A MC 61283	5	17S 13E
FMR No. 9	6104	1516/1517	A MC 61284	5	17S 13E
FMR No. 10	6104	1518/1519	A MC 61285	5	17S 13E
FMR No. 11	6104	1520/1521	A MC 61286	5	17S 13E
FMR No. 12	6104	1522/1523	A MC 61287	5	17S 13E
FMR No. 13	6104	1524/1525	A MC 61288	5	17S 13E
FMR No. 14	6104	1526/1527	A MC 61289	5	17S 13E
FMR No. 15	6104	1528/1529	A MC 61290	5	17S 13E
FMR No. 16	6104	1530/1531	A MC 61291	5	17S 13E
FMR No. 17	7673	908/909	A MC 61292	5	17S 13E
" " "	"	" "	"	8	17S 13E
FMR No. 18	7673	906/907	A MC 61293	5	17S 13E
" " "	"	" "	"	8	17S 13E
Mojave - 1	8861	943	A MC 307734	35	16S 12E
Yuma - 1	8861	940	A MC 307735	35	16S 12E
Pima - 1	8861	937	A MC 307736	35	16S 12E
Yavapai - 1	8861	934	A MC 307737	35	16S 12E
Papago - 1	8861	931	A MC 307738	35	16S 12E
Key - 1	8861	928	A MC 307739	35	16S 12E
Lime - 1A	8861	925	A MC 307740	35	16S 12E
Lime - 4A	8861	922	A MC 307741	35	16S 12E
RH-1	9365	593/594	A MC 324410	8	17S 13E
RH-2	9365	595/596	A MC 324411	8	17S 13E
RH-3	9365	597/598	A MC 324412	8	17S 13E
RH-4	9365	599/600	A MC 324413	8	17S 13E
RH-5	9365	601/602	A MC 324414	8	17S 13E
RH-6	9365	603/604	A MC 324415	8	17S 13E
RH-7	9365	605/606	A MC 324416	8	17S 13E
RH-8	9365	607/608	A MC 324417	8	17S 13E
RH-9	9365	609/610	A MC 324418	8	17S 13E
RH-10	9365	611/612	A MC 324419	8	17S 13E

2007 AUG 15 P 4: 15

47

<u>Name of Claim</u>	<u>Book</u>	<u>Page</u>	<u>BLM Serial No.</u>	<u>Section</u>	<u>Township Range</u>
RH-11	9365	613/614	A MC 324420	8	17S 13E
RH-12	9365	615/616	A MC 324421	8	17S 13E
RH-13	9365	617/618	A MC 324422	8	17S 13E
RH-14	9365	619/620	A MC 324423	8	17S 13E
RH-15	9365	621/622	A MC 324424	8	17S 13E
RH-16	9365	623/624	A MC 324425	8	17S 13E
RH-17	9365	625/626	A MC 324426	8	17S 13E
RH-18	9365	627/628	A MC 324427	8	17S 13E
RH-19	9365	629/630	A MC 324428	8	17S 13E
RH-20	9365	631/632	A MC 324429	8	17S 13E
RH-21	9365	633/634	A MC 324430	8	17S 13E
RH-22	9365	635/636	A MC 324431	8	17S 13E
RH-23	9365	637/638	A MC 324432	8	17S 13E
RH-24	9365	639/640	A MC 324433	8	17S 13E
RH-25	9365	641/642	A MC 324434	8	17S 13E
RH-26	9365	643/644	A MC 324435	8	17S 13E
RH-27	9365	645/646	A MC 324436	8	17S 13E
RH-28	9365	647/648	A MC 324437	8	17S 13E
RH-29	9365	649/650	A MC 324438	8	17S 13E
RH-30	9365	651/652	A MC 324439	8	17S 13E
RH-31	9365	653/654	A MC 324440	8	17S 13E
RH-32	9365	655/656	A MC 324441	8	17S 13E
RH-33	9365	657/658	A MC 324442	8	17S 13E
RH-34	9365	659/660	A MC 324443	8	17S 13E
RH-35	9365	661/662	A MC 324444	8	17S 13E
RH-36	9365	663/664	A MC 324445	8	17S 13E
BUCCO-1	9830	2303/2304	A MC 331295	12	17S 12E
BUCCO-2	9830	2305/2306	A MC 331296	12	17S 12E
BUCCO-3	9830	2307/2308	A MC 331297	12	17S 12E
BUCCO-4	9830	2309/2310	A MC 331298	12	17S 12E
BUCCO-5	9830	2311/2312	A MC 331299	12	17S 12E

These claims are located in the sections, townships, and ranges as designated.

PAYMENT

188 mining claims x \$100.00 = \$18,800

ARIZONA
 COUNTY OFFICE
 15 15 15 15 15

31

United States Department of the Interior
Bureau of Land Management
 BUSINESS & SUPPORT SVCS DIV
 222 N CENTRAL AVE
 PHOENIX, AZ 85004 -2203
 Phone: (602) 417-9200

Receipt	
No:	541716

Transaction #: 566277
Date of Transaction: 08/16/2002
CUSTOMER: ASARCO BOX 111 SAHUARITA,AZ 85629

LINE #	QTY	DESCRIPTION	REMARKS	UNIT PRICE	TOTAL
1	1.00	LOCATABLE MINERALS / MINING CLAIMS-NOT NEW-UNADJUD,ONE AUTH NO. ONLY / MINING CLAIM MONEY RECEIVED (455) CASES: AMC22865/\$18800.00	MAINT 2003 (188)	- n/a -	18800.00
TOTAL:					\$18,800.00

PAYMENT INFORMATION			
1	AMOUNT:	\$18,800.00	POSTMARKED: N/A
	TYPE:	CHECK	RECEIVED: 08/16/2002
	CHECK NO:	17032	
	NAME:	ASARCO BOX 111 SAHUARITA AZ 85629	

REMARKS

This receipt was generated by the automated BLM Collections and Billing System and is a paper representation of a portion of the official electronic record contained therein.

ASARCO**Mission Complex**

John D. Low
General Manager

J.B. Lichtenhan
Operations Manager

August 23, 2001

CERTIFIED MAIL
RETURN RECEIPT REQUESTED

BUREAU OF LAND MANAGEMENT
Arizona State Office
222 North Central Avenue
Phoenix, Arizona 85004-2203

Attention: Mining Claims Unit

Dear Sir:


Mission Complex
Evidence of Payment
Annual Maintenance Fee Fiscal Year 2002

The annual maintenance fee of \$100.00 for each mining claim and mill site, as required under Public Law 103-66 of August 10, 1993, 107 stat. 312 for fiscal year 2001, was mailed to the State Office of the BLM in the form of a check in the amount of \$18,800 for the claims / sites listed in exhibit A.

Owner: Attn: Mr. John D. Low
 ASARCO Incorporated
 Mission Complex
 P.O. Box 111
 Sahuarita, AZ 85629

Please return the proof of payment receipt to the above address.

Sincerely,



John D. Low

Enclosures

EXHIBIT A

FOR YEAR ENDING SEPTEMBER 1, 2002

PIMA COUNTY
 2001 AUG 2
 LAND
 19

The following contiguous group of unpatented lode mining claims are situated in the Pima Mining District, Pima County, Arizona. The Location Notices of which are of record in the office of the Recorder of Pima County, Arizona, and the Bureau of Land Management serial numbers are filed in Phoenix, Arizona.

<u>Name of Claim</u>	<u>Book</u>	<u>Page</u>	<u>BLM Serial No.</u>	<u>Section</u>	<u>Township Range</u>
PIBA NO. 3	3006	156	A MC 22865	12	17S 12E
PIBA NO. 4	3006	157	A MC 22866	12	17S 12E
PEAK #1	444	77	A MC 22867	12	17S 12E
PEAK #2	444	78	A MC 22868	12	17S 12E
PEAK #3	444	79	A MC 22869	12	17S 12E
PEAK #4	444	80	A MC 22870	12	17S 12E
PEAK #5	444	81	A MC 22871	12	17S 12E
PEAK #6	444	82	A MC 22872	12	17S 12E
PEAK #7	1201	298	A MC 22873	12	17S 12E
PEAK #8	973	248	A MC 22874	12	17S 12E
PEAK #9	444	85	A MC 22875	12	17S 12E
PEAK #10	444	86	A MC 22876	12	17S 12E
PEAK #11	444	87	A MC 22877	12	17S 12E
ALPHA #73	3053	187	A MC 22878	12	17S 12E
BAN-ANA-PI No. 1	3108	340	A MC 22879	12	17S 12E
BAN-ANA-PI NO. 2	3108	341	A MC 22880	12	17S 12E
UTE	922	597	A MC 24403	35	16S 12E
PIUTE	922	595	A MC 24404	35	16S 12E
COMANCHE	1681	457	A MC 24405	35	16S 12E
HOPI	891	379	A MC 24406	35	16S 12E
YAQUI	1083	407	A MC 24410	35	16S 12E
ALGONQUIN	1083	405	A MC 24411	35	16S 12E
IROQUOIS	1083	408	A MC 24412	35	16S 12E
PUEBLO	1877	167	A MC 24413	35	16S 12E
ACOMA	1110	221	A MC 24414	35	16S 12E
BLITZ NO. 6	76	568	A MC 24430	12	17S 12E
BLITZ NO. 9	76	571	A MC 24433	12	17S 12E
CHOLLA NO. 1	371	546	A MC 24437	1	17S 12E
" " "	"	"	"	12	17S 12E
CHOLLA NO. 2	371	547	A MC 24438	12	17S 12E
CHOLLA NO. 3	371	548	A MC 24439	12	17S 12E
CHOLLA NO. 4	371	549	A MC 24440	12	17S 12E
CHOLLA NO. 5	371	550	A MC 24441	12	17S 12E
CHOLLA NO. 6	371	551	A MC 24442	12	17S 12E
CHOLLA NO. 7	371	552	A MC 24443	1	17S 12E
" " "	"	"	"	12	17S 12E
CHOLLA NO. 8	371	553	A MC 24444	1	17S 12E
VALLE	73	448	A MC 24445	12	17S 12E
VALLE NO. 2	433	164	A MC 24446	12	17S 12E
VALLE NO. 6	458	427	A MC 24450	12	17S 12E

<u>Name of Claim</u>	<u>Book</u>	<u>Page</u>	<u>BLM Serial No.</u>	<u>Section</u>	<u>Township Range</u>
Alpha No. 15	2662	111	A MC 37759	1	17S 12S
Alpha No. 17	1201	249	A MC 37760	1	17S 12E
" " "	"	"	"	12	17S 12E
Alpha No. 18	1201	250	A MC 37761	1	17S 12E
" " "	"	"	"	12	17S 12E
Alpha No. 19	1201	251	A MC 37762	12	17S 12E
Alpha No. 23	2662	115	A MC 37763	1	17S 12E
Alpha No. 35	1201	260	A MC 37764	6	17S 13E
" " "	"	"	"	7	17S 13E
" " "	"	"	"	1	17S 12E
" " "	"	"	"	12	17S 12E
Alpha No. 36	1201	261	A MC 37765	7	17S 13E
" " "	"	"	"	12	17S 12E
Alpha No. 41	1201	266	A MC 37766	6	17S 13E
" " "	"	"	"	7	17S 13E
Alpha No. 56	1201	269	A MC 37767	6	17S 13E
Alpha No. 57	1201	270	A MC 37768	6	17S 13E
" " "	"	"	"	7	17S 13E
Alpha No. 60	1201	271	A MC 37769	6	17S 13E
Alpha No. 61	1201	272	A MC 37770	6	17S 13E
Alpha No. 62	1201	273	A MC 37771	6	17S 13E
Alpha No. 63	1201	274	A MC 37772	6	17S 13E
" " "	"	"	"	7	17S 13E
Alpha No. 64	1201	275	A MC 37773	6	17S 13E
" " "	"	"	"	7	17S 13E
Alpha No. 65	1201	276	A MC 37774	7	17S 13E
Alpha No. 66	1201	277	A MC 37775	7	17S 13E
Alpha No. 67	1201	278	A MC 37776	7	17S 13E
Alpha No. 68	1201	279	A MC 37777	6	17S 13E
Alpha No. 69	1201	280	A MC 37778	6	17S 13E
Alpha No. 70	1201	281	A MC 37779	6	17S 13E
Alpha No. 71	1201	282	A MC 37780	12	17S 12E
Alpha No. 72	1201	283	A MC 37781	12	17S 12E
Alpha No. 74	1201	285	A MC 37782	12	17S 12E
Alpha No. 75	1201	286	A MC 37783	12	17S 12E
Alpha No. 76	1201	287	A MC 37784	12	17S 12E
Alpha No. 79	3053	183	A MC 37785	7	17S 13E
" " "	"	"	"	12	17S 12E
Alpha No. 80	3053	182	A MC 37786	7	17S 13E
" " "	"	"	"	12	17S 12E
Alpha No. 82	3053	189	A MC 37787	7	17S 13E
Alpha No. 83	3053	188	A MC 37788	7	17S 13E
Bapi No. 1	3053	185	A MC 37789	12	17S 12E
Bapi No. 2	3098	746	A MC 37790	12	17S 12E
EBA	4533	913	A MC 37855	15	17S 13E
EBE	4533	914	A MC 37856	15	17S 13E
EBI	4533	915	A MC 37857	15	17S 13E
EBO	4533	916	A MC 37858	15	17S 13E
EBU	4533	917	A MC 37859	15	17S 13E

200
 17S 12E
 28
 A 9 19

<u>Name of Claim</u>	<u>Book</u>	<u>Page</u>	<u>BLM Serial No.</u>	<u>Section</u>	<u>Township Range</u>
ECA	4533	918	A MC 37860	15	17S 13E
ECE	4533	919	A MC 37861	15	17S 13E
ECI	4533	920	A MC 37862	15	17S 13E
ECO	4533	921	A MC 37863	15	17S 13E
"	"	"	"	22	17S 13E
ECU	4533	922	A MC 37864	15	17S 13E
EDA	4533	923	A MC 37865	15	17S 13E
EDE	4533	924	A MC 37866	15	17S 13E
EDI	4533	925	A MC 37867	15	17S 13E
EDO	4533	926	A MC 37868	15	17S 13E
EDU	4533	927	A MC 37869	15	17S 13E
EFA	4533	928	A MC 37870	15	17S 13E
EFE	4533	929	A MC 37871	15	17S 13E
EFI	4533	930	A MC 37872	15	17S 13E
"	"	"	"	22	17S 13E
EFO	4533	931	A MC 37873	15	17S 13E
EFU	4533	932	A MC 37874	15	17S 13E
EGA	4533	933	A MC 37875	15	17S 13E
EGE	4533	934	A MC 37876	15	17S 13E
EGI	4533	935	A MC 37877	15	17S 13E
EGO	4533	936	A MC 37878	15	17S 13E
EGU	4533	937	A MC 37879	15	17S 13E
EHA	4533	938	A MC 37880	15	17S 13E
EHE	4533	939	A MC 37881	15	17S 13E
"	"	"	"	22	17S 13E
EHI	4533	940	A MC 37882	15	17S 13E
"	"	"	"	14	17S 13E
EHO	4533	941	A MC 37883	15	17S 13E
"	"	"	"	14	17S 13E
EHU	4533	942	A MC 37884	15	17S 13E
"	"	"	"	14	17S 13E
EJA	4533	943	A MC 37885	15	17S 13E
"	"	"	"	14	17S 13E
EJE	4533	944	A MC 37886	15	17S 13E
"	"	"	"	14	17S 13E
EJI	4533	945	A MC 37887	15	17S 13E
"	"	"	"	14	17S 13E
EJO	4533	946	A MC 37888	15	17S 13E
"	"	"	"	14	17S 13E
EJU	4533	947	A MC 37889	15	17S 13E
"	"	"	"	14	17S 13E
EKA	4533	948	A MC 37890	15	17S 13E
"	"	"	"	14	17S 13E
"	"	"	"	22	17S 13E
"	"	"	"	23	17S 13E
Mission # 3	6104	1470/1471	A MC 61261	6	17S 13E
Mission # 4	7673	910/911	A MC 61262	6	17S 13E
Mission # 5	6104	1474/1475	A MC 61263	5	17S 13E
Mission # 6	6104	1476/1477	A MC 61264	6	17S 13E

2001 AUG 28 A 9:19

<u>Name of Claim</u>	<u>Book</u>	<u>Page</u>	<u>BLM Serial No.</u>	<u>Section</u>	<u>Township Range</u>
Mission # 7	6104	1478/1479	A MC 61265	6	17S 13E
Mission # 8	6104	1480/1481	A MC 61266	5	17S 13E
Mission # 9	6104	1482/1483	A MC 61267	6	17S 13E
Mission #12	6104	1484/1485	A MC 61268	6	17S 13E
Mission #18	6104	1486/1487	A MC 61269	5	17S 13E
Mission #19	6104	1488/1489	A MC 61270	5	17S 13E
FED No. 5	6104	1490/1491	A MC 61271	6	17S 13E
FED No. 7	7673	904/905	A MC 61272	6	17S 13E
FED No. 9	6104	1494/1495	A MC 61273	6	17S 13E
FED No. 10	6104	1496/1497	A MC 61274	6	17S 13E
FED No. 11	6104	1498/1499	A MC 61275	6	17S 13E
FED No. 12	6104	1500/1501	A MC 61276	6	17S 13E
FED No. 31	6104	1502/1503	A MC 61277	6	17S 13E
FED No. 32	6104	1504/1505	A MC 61278	6	17S 13E
FED No. 33	6104	1506/1507	A MC 61279	6	17S 13E
FMR No. 5	6104	1508/1509	A MC 61280	5	17S 13E
FMR No. 6	6104	1510/1511	A MC 61281	5	17S 13E
FMR No. 7	6104	1512/1513	A MC 61282	5	17S 13E
FMR No. 8	6104	1514/1515	A MC 61283	5	17S 13E
FMR No. 9	6104	1516/1517	A MC 61284	5	17S 13E
FMR No. 10	6104	1518/1519	A MC 61285	5	17S 13E
FMR No. 11	6104	1520/1521	A MC 61286	5	17S 13E
FMR No. 12	6104	1522/1523	A MC 61287	5	17S 13E
FMR No. 13	6104	1524/1525	A MC 61288	5	17S 13E
FMR No. 14	6104	1526/1527	A MC 61289	5	17S 13E
FMR No. 15	6104	1528/1529	A MC 61290	5	17S 13E
FMR No. 16	6104	1530/1531	A MC 61291	5	17S 13E
FMR No. 17	7673	908/909	A MC 61292	5	17S 13E
" " "	"	" "	"	8	17S 13E
FMR No. 18	7673	906/907	A MC 61293	5	17S 13E
" " "	"	" "	"	8	17S 13E
Mojave - 1	8861	943	A MC 307734	35	16S 12E
Yuma - 1	8861	940	A MC 307735	35	16S 12E
Pima - 1	8861	937	A MC 307736	35	16S 12E
Yavapai - 1	8861	934	A MC 307737	35	16S 12E
Papago - 1	8861	931	A MC 307738	35	16S 12E
Key - 1	8861	928	A MC 307739	35	16S 12E
Lime - 1A	8861	925	A MC 307740	35	16S 12E
Lime - 4A	8861	922	A MC 307741	35	16S 12E
RH-1	9365	593/594	A MC 324410	8	17S 13E
RH-2	9365	595/596	A MC 324411	8	17S 13E
RH-3	9365	597/598	A MC 324412	8	17S 13E
RH-4	9365	599/600	A MC 324413	8	17S 13E
RH-5	9365	601/602	A MC 324414	8	17S 13E
RH-6	9365	603/604	A MC 324415	8	17S 13E
RH-7	9365	605/606	A MC 324416	8	17S 13E
RH-8	9365	607/608	A MC 324417	8	17S 13E
RH-9	9365	609/610	A MC 324418	8	17S 13E
RH-10	9365	611/612	A MC 324419	8	17S 13E

2001
 AUG 28
 A 9-19

<u>Name of Claim</u>	<u>Book</u>	<u>Page</u>	<u>BLM Serial No.</u>	<u>Section</u>	<u>Township Range</u>
RH-11	9365	613/614	A MC 324420	8	17S 13E
RH-12	9365	615/616	A MC 324421	8	17S 13E
RH-13	9365	617/618	A MC 324422	8	17S 13E
RH-14	9365	619/620	A MC 324423	8	17S 13E
RH-15	9365	621/622	A MC 324424	8	17S 13E
RH-16	9365	623/624	A MC 324425	8	17S 13E
RH-17	9365	625/626	A MC 324426	8	17S 13E
RH-18	9365	627/628	A MC 324427	8	17S 13E
RH-19	9365	629/630	A MC 324428	8	17S 13E
RH-20	9365	631/632	A MC 324429	8	17S 13E
RH-21	9365	633/634	A MC 324430	8	17S 13E
RH-22	9365	635/636	A MC 324431	8	17S 13E
RH-23	9365	637/638	A MC 324432	8	17S 13E
RH-24	9365	639/640	A MC 324433	8	17S 13E
RH-25	9365	641/642	A MC 324434	8	17S 13E
RH-26	9365	643/644	A MC 324435	8	17S 13E
RH-27	9365	645/646	A MC 324436	8	17S 13E
RH-28	9365	647/648	A MC 324437	8	17S 13E
RH-29	9365	649/650	A MC 324438	8	17S 13E
RH-30	9365	651/652	A MC 324439	8	17S 13E
RH-31	9365	653/654	A MC 324440	8	17S 13E
RH-32	9365	655/656	A MC 324441	8	17S 13E
RH-33	9365	657/658	A MC 324442	8	17S 13E
RH-34	9365	659/660	A MC 324443	8	17S 13E
RH-35	9365	661/662	A MC 324444	8	17S 13E
RH-36	9365	663/664	A MC 324445	8	17S 13E
BUCCO-1	9830	2303/2304	A MC 331295	12	17S 12E
BUCCO-2	9830	2305/2306	A MC 331296	12	17S 12E
BUCCO-3	9830	2307/2308	A MC 331297	12	17S 12E
BUCCO-4	9830	2309/2310	A MC 331298	12	17S 12E
BUCCO-5	9830	2311/2312	A MC 331299	12	17S 12E

These claims are located in the sections, townships, and ranges as designated.

PAYMENT

188 mining claims x \$100.00 = \$18,800

2001 AUG 28 A 9:19
 LAND MANAGEMENT

ASARCO

MONTH 08/16/2000

REMITTANCE ADVICE

VOUCHER NO.

VENDOR NO. 015560

0049024364 49 024364

ASARCO Incorporated • MISSION COMPLEX • P.O. BOX 111 • SAHUARITA, ARIZONA 85629

INVOICE NUMBER	OUR ORDER NO. / REFERENCE	INVOICE AMOUNT	DISCOUNT	DEDUCTIONS	NET AMOUNT
2001 ANNUAL	CLAIMS MAINT 0816743	18,800.00	.00	.00	18,800.00
Totals		18,800.00	.00	.00	18,800.00

Detach before depositing

THE REVERSE SIDE OF THIS DOCUMENT HAS AN ARTIFICIAL WATERMARK.

ASARCO

ASARCO Incorporated
180 MAIDEN LANE
NEW YORK, N.Y. 10038

MISSION COMPLEX 7849

50-937
213

No. 49 024364

0049024364

To The Chase Manhattan Bank, N.A.
Syracuse, New York

DATE
8/16/2000

NET AMOUNT
*****18,800.00

PAY Exactly *****18,800.00

VOID AFTER 90 DAYS

TO THE ORDER OF

BUREAU OF LAND MANAGEMENT
, 00000

[Signature]
AUTHORIZED SIGNATURE

[Signature]
AUTHORIZED SIGNATURE

THE REVERSE SIDE OF THIS DOCUMENT HAS AN ARTIFICIAL WATERMARK.

⑈49024364⑈ ⑆021309379⑆ 601⑈2⑈98458⑈

**United States Department of the Interior
Bureau of Land Management**
BUSINESS & SUPPORT SVCS DIV
222 N CENTRAL AVE
PHOENIX, AZ 85004 -2203
Phone: (602) 417-9200

Receipt	
No:	367173

Transaction #: 385859					
Date of Transaction: 08/28/2001					
CUSTOMER:		ASARCO BOX 111 SAHUARITA, AZ 85629			
LINE #	QTY	COMMODITY / SUBJECT / ACTION / PRODUCT	REMARKS	UNIT PRICE	TOTAL
1	1.00	LOCATABLE MINERALS / MINING CLAIMS-NOT NEW-UNADJUD, ONE AUTH NO. ONLY / MINING CLAIM MONEY RECEIVED (455)	MAINT 2002 (188)	- n/a -	\$18,800.00
TOTAL:					\$18,800.00

PAYMENT INFORMATION			
1	AMOUNT:	\$18,800.00	POSTMARKED: N/A
	TYPE:	CHECK	RECEIVED: 08/28/2001
	CHECK NO:	49024608	
	NAME:	ASARCO BOX 111 SAHUARITA AZ 85629	

REMARKS

CASE SERIAL NUMBER INFORMATION		
TRNS #	LINE #	CASES
385859	1	AMC22865/\$18800.00

This receipt was generated by the automated BLM Collections and Billings System and is a paper representation of a portion of the official electronic record contained therein.

ENTERED INTO COMPUTER

10/24/01 aj

Receipt #: 171613

Amount Received: \$18,800.00

Date: 8/18/00

Transaction #: 184765


Lead #: 331295, 324410, ~~2296~~
61261, 37759, 24397,
22807
307734,

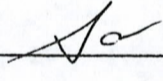
AMC #	Code	\$\$\$\$\$
22865 - 22880	482	1600
24403 - 24406		400
24410 - 24414		500
24430		100
24433		100
24437 - 24446		1000
24450		100
37759 - 37790		3200
37855 - 37890		3600
61261 - 61293		3300
307734 - 307741		800
324410 - 324445		3600
331295 - 331299		500

AMC #	Code	\$\$\$\$\$

Total: \$18,800

- 480---POL-----\$5
- 481---NOI-----\$5
- 482---Maint.---\$100
- 396---Trf.-----\$5
- 635---Amd.-----\$5
- 379---Refund

Entered:  21 AUG 2000
Date

Verified:  9-07-01
Date

Sent to Accounts: 9-27-00
Date

Earned by Accounts: _____
Date

32.00 +
37.00 +
35.00 +
47.00 +
31.00 +
138.00 *

0. 0

8/17 -
asarco

ASARCO

Mission Complex

John D. Low
General Manager

J.B. Lichtenhan
Operations Manager

August 17, 2000

CERTIFIED MAIL
RETURN RECEIPT REQUESTED

BUREAU OF LAND MANAGEMENT
Arizona State Office
222 North Central Avenue
Phoenix, Arizona 85004-2203

Attention: Mining Claims Unit

Dear Sir:

Mission Complex
Evidence of Payment
Annual Maintenance Fee Fiscal Year 2001

RECEIVED
BUREAU OF LAND MANAGEMENT
PHOENIX, ARIZONA

AUG 19 9 55 AM '00

RECEIVED
BUREAU OF LAND MANAGEMENT

The annual maintenance fee of \$100.00 for each mining claim and mill site, as required under Public Law 103-66 of August 10, 1993, 107 stat. 312 for fiscal year 2001, was mailed to the State Office of the BLM in the form of a check in the amount of \$18,800 for the claims/sites listed in Exhibit A.

Attn: Mr. John D. Low
Owner: ASARCO Incorporated
Mission Complex
P. O. Box 111
Sahuarita, AZ 85629

Please return the proof of payment receipt to the above address.

Sincerely,



John D. Low

Enclosures

EXHIBIT A

FOR YEAR ENDING SEPTEMBER 1, 2001

The following contiguous group of unpatented lode mining claims are situated in the Pima Mining District, Pima County, Arizona. The Location Notices of which are of record in the office of the Recorder of Pima County, Arizona, and the Bureau of Land Management serial numbers are filed in Phoenix, Arizona.

<u>Name of Claim</u>	<u>Book</u>	<u>Page</u>	<u>BLM Serial No.</u>	<u>Section</u>	<u>Township Range</u>
PIBA NO. 3	3006	156	A MC 22865*	12	17S 12E
PIBA NO. 4	3006	157	A MC 22866*	12	17S 12E
PEAK #1	444	77	A MC 22867*	12	17S 12E
PEAK #2	444	78	A MC 22868*	12	17S 12E
PEAK #3	444	79	A MC 22869*	12	17S 12E
PEAK #4	444	80	A MC 22870*	12	17S 12E
PEAK #5	444	81	A MC 22871*	12	17S 12E
PEAK #6	444	82	A MC 22872*	12	17S 12E
PEAK #7	1201	298	A MC 22873*	12	17S 12E
PEAK #8	973	248	A MC 22874*	12	17S 12E
PEAK #9	444	85	A MC 22875*	12	17S 12E
PEAK #10	444	86	A MC 22876*	12	17S 12E
PEAK #11	444	87	A MC 22877*	12	17S 12E
ALPHA #73	3053	187	A MC 22878*	12	17S 12E
BAN-ANA-PI No. 1	3108	340	A MC 22879*	12	17S 12E
BAN-ANA-PI NO. 2	3108	341	A MC 22880*	12	17S 12E
UTE	922	597	A MC 24403*	35	16S 12E
PIUTE	922	595	A MC 24404*	35	16S 12E
COMANCHE	1681	457	A MC 24405*	35	16S 12E
HOPI	891	379	A MC 24406*	35	16S 12E
YAQUI	1083	407	A MC 24410*	35	16S 12E
ALGONQUIN	1083	405	A MC 24411*	35	16S 12E
IROQUOIS	1083	408	A MC 24412*	35	16S 12E
PUEBLO	1877	167	A MC 24413*	35	16S 12E
ACOMA	1110	221	A MC 24414*	35	16S 12E
BLITZ NO. 6	76	568	A MC 24430*	12	17S 12E
BLITZ NO. 9	76	571	A MC 24433*	12	17S 12E
CHOLLA NO. 1	371	546	A MC 24437*	1	17S 12E
" " "	"	"	"	12	17S 12E
CHOLLA NO. 2	371	547	A MC 24438*	12	17S 12E
CHOLLA NO. 3	371	548	A MC 24439*	12	17S 12E
CHOLLA NO. 4	371	549	A MC 24440*	12	17S 12E
CHOLLA NO. 5	371	550	A MC 24441*	12	17S 12E
CHOLLA NO. 6	371	551	A MC 24442*	12	17S 12E
CHOLLA NO. 7	371	552	A MC 24443*	1	17S 12E
" " "	"	"	"	12	17S 12E
CHOLLA NO. 8	371	553	A MC 24444*	1	17S 12E
VALLE	73	448	A MC 24445*	12	17S 12E
VALLE NO. 2	433	164	A MC 24446*	12	17S 12E
VALLE NO. 6	458	427	A MC 24450*	12	17S 12E

38

RECEIVED
BUREAU OF
LAND MANAGEMENT
SEP 11 9 55 AM '01

ENTERED INTO COMPUTER

VERIFIED

[Handwritten Signature]

21 AUG 2000

[Handwritten Signature] 9-27-00

<u>Name of Claim</u>	<u>Book</u>	<u>Page</u>	<u>BLM Serial No.</u>	<u>Section</u>	<u>Township Range</u>
Alpha No. 15	2662	111	A MC 37759	1	17S 12S
Alpha No. 17	1201	249	A MC 37760	1	17S 12E
" " "	"	"	"	12	17S 12E
Alpha No. 18	1201	250	A MC 37761	1	17S 12E
" " "	"	"	"	12	17S 12E
Alpha No. 19	1201	251	A MC 37762	12	17S 12E
Alpha No. 23	2662	115	A MC 37763	1	17S 12E
Alpha No. 35	1201	260	A MC 37764	6	17S 13E
" " "	"	"	"	7	17S 13E
" " "	"	"	"	1	17S 12E
" " "	"	"	"	12	17S 12E
Alpha No. 36	1201	261	A MC 37765	7	17S 13E
" " "	"	"	"	12	17S 12E
Alpha No. 41	1201	266	A MC 37766	6	17S 13E
" " "	"	"	"	7	17S 13E
Alpha No. 56	1201	269	A MC 37767	6	17S 13E
Alpha No. 57	1201	270	A MC 37768	6	17S 13E
" " "	"	"	"	7	17S 13E
Alpha No. 60	1201	271	A MC 37769	6	17S 13E
Alpha No. 61	1201	272	A MC 37770	6	17S 13E
Alpha No. 62	1201	273	A MC 37771	6	17S 13E
Alpha No. 63	1201	274	A MC 37772	6	17S 13E
" " "	"	"	"	7	17S 13E
Alpha No. 64	1201	275	A MC 37773	6	17S 13E
" " "	"	"	"	7	17S 13E
Alpha No. 65	1201	276	A MC 37774	7	17S 13E
Alpha No. 66	1201	277	A MC 37775	7	17S 13E
Alpha No. 67	1201	278	A MC 37776	7	17S 13E
Alpha No. 68	1201	279	A MC 37777	6	17S 13E
Alpha No. 69	1201	280	A MC 37778	6	17S 13E
Alpha No. 70	1201	281	A MC 37779	6	17S 13E
Alpha No. 71	1201	282	A MC 37780	12	17S 12E
Alpha No. 72	1201	283	A MC 37781	12	17S 12E
Alpha No. 74	1201	285	A MC 37782	12	17S 12E
Alpha No. 75	1201	286	A MC 37783	12	17S 12E
Alpha No. 76	1201	287	A MC 37784	12	17S 12E
Alpha No. 79	3053	183	A MC 37785	7	17S 13E
" " "	"	"	"	12	17S 12E
Alpha No. 80	3053	182	A MC 37786	7	17S 13E
" " "	"	"	"	12	17S 12E
Alpha No. 82	3053	189	A MC 37787	7	17S 13E
Alpha No. 83	3053	188	A MC 37788	7	17S 13E
Bapi No. 1	3053	185	A MC 37789	12	17S 12E
Bapi No. 2	3098	746	A MC 37790	12	17S 12E
EBA	4533	913	A MC 37855	15	17S 13E
EBE	4533	914	A MC 37856	15	17S 13E
EBI	4533	915	A MC 37857	15	17S 13E
EBO	4533	916	A MC 37858	15	17S 13E
EBU	4533	917	A MC 37859	15	17S 13E

RECEIVED
 DEPT. OF THE INTERIOR
 BUREAU OF LAND MANAGEMENT
 WASHINGTON, D.C. 20250
 AUG 21 2000

ENTERED INTO COMPUTER

L 21 AUG 2000

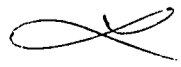
VERIFIED

Ja 9-27-00

<u>Name of Claim</u>	<u>Book</u>	<u>Page</u>	<u>BLM Serial No.</u>	<u>Section</u>	<u>Township Range</u>
ECA	4533	918	A MC 37860	15	17S 13E
ECE	4533	919	A MC 37861	15	17S 13E
ECI	4533	920	A MC 37862	15	17S 13E
ECO	4533	921	A MC 37863	15	17S 13E
"	"	"	"	22	17S 13E
ECU	4533	922	A MC 37864	15	17S 13E
EDA	4533	923	A MC 37865	15	17S 13E
EDE	4533	924	A MC 37866	15	17S 13E
EDI	4533	925	A MC 37867	15	17S 13E
EDO	4533	926	A MC 37868	15	17S 13E
EDU	4533	927	A MC 37869	15	17S 13E
EFA	4533	928	A MC 37870	15	17S 13E
EFE	4533	929	A MC 37871	15	17S 13E
EFI	4533	930	A MC 37872	15	17S 13E
"	"	"	"	22	17S 13E
EFO	4533	931	A MC 37873	15	17S 13E
EFU	4533	932	A MC 37874	15	17S 13E
EGA	4533	933	A MC 37875	15	17S 13E
EGE	4533	934	A MC 37876	15	17S 13E
EGI	4533	935	A MC 37877	15	17S 13E
EGO	4533	936	A MC 37878	15	17S 13E
EGU	4533	937	A MC 37879	15	17S 13E
EHA	4533	938	A MC 37880	15	17S 13E
EHE	4533	939	A MC 37881	15	17S 13E
"	"	"	"	22	17S 13E
EHI	4533	940	A MC 37882	15	17S 13E
"	"	"	"	14	17S 13E
EHO	4533	941	A MC 37883	15	17S 13E
"	"	"	"	14	17S 13E
EHU	4533	942	A MC 37884	15	17S 13E
"	"	"	"	14	17S 13E
EJA	4533	943	A MC 37885	15	17S 13E
"	"	"	"	14	17S 13E
EJE	4533	944	A MC 37886	15	17S 13E
"	"	"	"	14	17S 13E
EJI	4533	945	A MC 37887	15	17S 13E
"	"	"	"	14	17S 13E
EJO	4533	946	A MC 37888	15	17S 13E
"	"	"	"	14	17S 13E
EJU	4533	947	A MC 37889	15	17S 13E
"	"	"	"	14	17S 13E
EKA	4533	948	A MC 37890	15	17S 13E
"	"	"	"	14	17S 13E
"	"	"	"	22	17S 13E
"	"	"	"	23	17S 13E
Mission # 3	6104	1470/1471	A MC 61261	6	17S 13E
Mission # 4	7673	910/911	A MC 61262	6	17S 13E
Mission # 5	6104	1474/1475	A MC 61263	5	17S 13E
Mission # 6	6104	1476/1477	A MC 61264	6	17S 13E

RECEIVED
BUREAU OF LAND MANAGEMENT
DENVER, CO
AUG 27 1980
6 81

ENTERED INTO COMPUTER



21 AUG 1980

VERIFIED

Jan 8-27-00

<u>Name of Claim</u>	<u>Book</u>	<u>Page</u>	<u>BLM Serial No.</u>	<u>Section</u>	<u>Township Range</u>
Mission # 7	6104	1478/1479	A MC 61265	6	17S 13E
Mission # 8	6104	1480/1481	A MC 61266	5	17S 13E
Mission # 9	6104	1482/1483	A MC 61267	6	17S 13E
Mission #12	6104	1484/1485	A MC 61268	6	17S 13E
Mission #18	6104	1486/1487	A MC 61269	5	17S 13E
Mission #19	6104	1488/1489	A MC 61270	5	17S 13E
FED No. 5	6104	1490/1491	A MC 61271	6	17S 13E
FED No. 7	7673	904/905	A MC 61272	6	17S 13E
FED No. 9	6104	1494/1495	A MC 61273	6	17S 13E
FED No. 10	6104	1496/1497	A MC 61274	6	17S 13E
FED No. 11	6104	1498/1499	A MC 61275	6	17S 13E
FED No. 12	6104	1500/1501	A MC 61276	6	17S 13E
FED No. 31	6104	1502/1503	A MC 61277	6	17S 13E
FED No. 32	6104	1504/1505	A MC 61278	6	17S 13E
FED No. 33	6104	1506/1507	A MC 61279	6	17S 13E
FMR No. 5	6104	1508/1509	A MC 61280	5	17S 13E
FMR No. 6	6104	1510/1511	A MC 61281	5	17S 13E
FMR No. 7	6104	1512/1513	A MC 61282	5	17S 13E
FMR No. 8	6104	1514/1515	A MC 61283	5	17S 13E
FMR No. 9	6104	1516/1517	A MC 61284	5	17S 13E
FMR No. 10	6104	1518/1519	A MC 61285	5	17S 13E
FMR No. 11	6104	1520/1521	A MC 61286	5	17S 13E
FMR No. 12	6104	1522/1523	A MC 61287	5	17S 13E
FMR No. 13	6104	1524/1525	A MC 61288	5	17S 13E
FMR No. 14	6104	1526/1527	A MC 61289	5	17S 13E
FMR No. 15	6104	1528/1529	A MC 61290	5	17S 13E
FMR No. 16	6104	1530/1531	A MC 61291	5	17S 13E
FMR No. 17	7673	908/909	A MC 61292	5	17S 13E
" " "	"	" "	"	8	17S 13E
FMR No. 18	7673	906/907	A MC 61293	5	17S 13E
" " "	"	" "	"	8	17S 13E
Mojave - 1	8861	943	A MC 307734	35	16S 12E
Yuma - 1	8861	940	A MC 307735	35	16S 12E
Pima - 1	8861	937	A MC 307736	35	16S 12E
Yavapai - 1	8861	934	A MC 307737	35	16S 12E
Papago - 1	8861	931	A MC 307738	35	16S 12E
Key - 1	8861	928	A MC 307739	35	16S 12E
Lime - 1A	8861	925	A MC 307740	35	16S 12E
Lime - 4A	8861	922	A MC 307741	35	16S 12E
RH-1	9365	593/594	A MC 324410	8	17S 13E
RH-2	9365	595/596	A MC 324411	8	17S 13E
RH-3	9365	597/598	A MC 324412	8	17S 13E
RH-4	9365	599/600	A MC 324413	8	17S 13E
RH-5	9365	601/602	A MC 324414	8	17S 13E
RH-6	9365	603/604	A MC 324415	8	17S 13E
RH-7	9365	605/606	A MC 324416	8	17S 13E
RH-8	9365	607/608	A MC 324417	8	17S 13E
RH-9	9365	609/610	A MC 324418	8	17S 13E
RH-10	9365	611/612	A MC 324419	8	17S 13E

RECEIVED
BUREAU OF
LAND MANAGEMENT
APR 9 1996

47

ENTERED INTO COMPUTER

[Handwritten signature]

VERIFIED

[Handwritten signature] Apr 9-27-06

<u>Name of Claim</u>	<u>Book</u>	<u>Page</u>	<u>BLM Serial No.</u>	<u>Section</u>	<u>Township Range</u>
RH-11	9365	613/614	A MC 324420*	8	17S 13E
RH-12	9365	615/616	A MC 324421*	8	17S 13E
RH-13	9365	617/618	A MC 324422*	8	17S 13E
RH-14	9365	619/620	A MC 324423*	8	17S 13E
RH-15	9365	621/622	A MC 324424*	8	17S 13E
RH-16	9365	623/624	A MC 324425*	8	17S 13E
RH-17	9365	625/626	A MC 324426*	8	17S 13E
RH-18	9365	627/628	A MC 324427*	8	17S 13E
RH-19	9365	629/630	A MC 324428*	8	17S 13E
RH-20	9365	631/632	A MC 324429*	8	17S 13E
RH-21	9365	633/634	A MC 324430*	8	17S 13E
RH-22	9365	635/636	A MC 324431*	8	17S 13E
RH-23	9365	637/638	A MC 324432*	8	17S 13E
RH-24	9365	639/640	A MC 324433*	8	17S 13E
RH-25	9365	641/642	A MC 324434*	8	17S 13E
RH-26	9365	643/644	A MC 324435*	8	17S 13E
RH-27	9365	645/646	A MC 324436*	8	17S 13E
RH-28	9365	647/648	A MC 324437*	8	17S 13E
RH-29	9365	649/650	A MC 324438*	8	17S 13E
RH-30	9365	651/652	A MC 324439*	8	17S 13E
RH-31	9365	653/654	A MC 324440*	8	17S 13E
RH-32	9365	655/656	A MC 324441*	8	17S 13E
RH-33	9365	657/658	A MC 324442*	8	17S 13E
RH-34	9365	659/660	A MC 324443*	8	17S 13E
RH-35	9365	661/662	A MC 324444*	8	17S 13E
RH-36	9365	663/664	A MC 324445*	8	17S 13E
BUCCO-1	9830	2303/2304	A MC 331295*	12	17S 12E
BUCCO-2	9830	2305/2306	A MC 331296*	12	17S 12E
BUCCO-3	9830	2307/2308	A MC 331297*	12	17S 12E
BUCCO-4	9830	2309/2310	A MC 331298*	12	17S 12E
BUCCO-5	9830	2311/2312	A MC 331299*	12	17S 12E

These claims are located in the sections, townships, and ranges as designated.

PAYMENT

188 mining claims x \$100.00 = \$18,800

RECEIVED
 BUREAU OF
 LAND MANAGEMENT
 AUG 18 9 55 AM '00
 ARIZONA
 STATE OFFICE
 PHOENIX, ARIZONA

ENTERED INTO COMPUTER

[Handwritten signature]

21 AUG 2000

VERIFIED

[Handwritten signature] 9-07-00

United States Department of the Interior
Bureau of Land Management
 BUSINESS & SUPPORT SVCS DIV
 222 N CENTRAL AVE
 PHOENIX, AZ 85004 -2203
 Phone: (602) 417-9200

Receipt	
No:	171613

Transaction #: 184765
Date of Transaction: 08/18/2000

CUSTOMER: ASARCO
 BOX 111
 SAHUARITA, AZ 85629

LINE #	QTY	COMMODITY / SUBJECT / ACTION / PRODUCT	REMARKS	UNIT PRICE	TOTAL
1	1	LOCATABLE MINERALS / MINING CLAIMS-ACCOUNTS/UNADJUDICATED / MINING CLAIM MONEY RECEIVED (455)	MAINT 2001 (188)	- n/a -	\$18,800.00
TOTAL:					\$18,800.00

PAYMENT INFORMATION																	
1	<table border="1"> <tr> <td>AMOUNT:</td> <td>\$18,800.00</td> <td>POSTMARKED:</td> <td>08/17/2000</td> </tr> <tr> <td>TYPE:</td> <td>CHECK</td> <td>RECEIVED:</td> <td>08/18/2000</td> </tr> <tr> <td>CHECK NO:</td> <td>024364</td> <td></td> <td></td> </tr> <tr> <td>NAME:</td> <td colspan="3">ASARCO BOX 111 SAHUARITA AZ 85629</td> </tr> </table>	AMOUNT:	\$18,800.00	POSTMARKED:	08/17/2000	TYPE:	CHECK	RECEIVED:	08/18/2000	CHECK NO:	024364			NAME:	ASARCO BOX 111 SAHUARITA AZ 85629		
AMOUNT:	\$18,800.00	POSTMARKED:	08/17/2000														
TYPE:	CHECK	RECEIVED:	08/18/2000														
CHECK NO:	024364																
NAME:	ASARCO BOX 111 SAHUARITA AZ 85629																

REMARKS

CASE SERIAL NUMBER INFORMATION		
TRNS #	LINE #	CASES
184765	1	AMC324420

This receipt was generated by the automated BLM Collections and Billings System and is a paper representation of a portion of the official electronic record contained therein.

ASARCO

MIS-10.4

Mission Complex

John D. Low
General Manager

J.B. Lichtenhan
Operations Manager

August 11, 1999

RECEIVED
BUREAU OF LAND MANAGEMENT
Aug 13 9 52 AM '99

CERTIFIED MAIL
RETURN RECEIPT REQUESTED

BUREAU OF LAND MANAGEMENT
Arizona State Office
222 North Central Avenue
Phoenix, Arizona 85004-2203

Attention: Mining Claims Unit

Dear Sir:

Mission Complex
Evidence of Payment
Annual Maintenance Fee Fiscal Year 2000

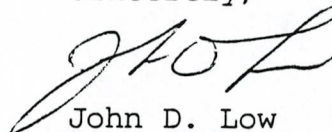
22807
24397
37759
61261
307734
324410
331295

The annual maintenance fee of \$100.00 for each mining claim and mill site, as required under Public Law 103-66 of August 10, 1993, 107 stat. 312 for fiscal year 2000, was mailed to the State Office of the BLM in the form of a check in the amount of \$18,800 for the claims/sites listed in Exhibit A.

Attn: Mr. John D. Low
Owner: ASARCO Incorporated
Mission Complex
P. O. Box 111
Sahuarita, AZ 85629

Please return the proof of payment receipt to the above address.

Sincerely,


John D. Low

BMW/lb
Enclosures

ENTERED INTO COMPUTER


8/23/99 

EXHIBIT A

FOR YEAR ENDING SEPTEMBER 1, 2000

Aug 13 9 53 AM '00
RECORDED
LA

The following contiguous group of unpatented lode mining claims are situated in the Pima Mining District, Pima County, Arizona. The Location Notices of which are of record in the office of the Recorder of Pima County, Arizona, and the Bureau of Land Management serial numbers are filed in Phoenix, Arizona.

<u>Name of Claim</u>	<u>Book</u>	<u>Page</u>	<u>BLM Serial No.</u>	<u>Section</u>	<u>Township Range</u>
PIBA NO. 3	3006	156	A MC 22865	12	17S 12E
PIBA NO. 4	3006	157	A MC 22866	12	17S 12E
PEAK #1	444	77	A MC 22867	12	17S 12E
PEAK #2	444	78	A MC 22868	12	17S 12E
PEAK #3	444	79	A MC 22869	12	17S 12E
PEAK #4	444	80	A MC 22870	12	17S 12E
PEAK #5	444	81	A MC 22871	12	17S 12E
PEAK #6	444	82	A MC 22872	12	17S 12E
PEAK #7	1201	298	A MC 22873	12	17S 12E
PEAK #8	973	248	A MC 22874	12	17S 12E
PEAK #9	444	85	A MC 22875	12	17S 12E
PEAK #10	444	86	A MC 22876	12	17S 12E
PEAK #11	444	87	A MC 22877	12	17S 12E
ALPHA #73	3053	187	A MC 22878	12	17S 12E
BAN-ANA-PI No. 1	3108	340	A MC 22879	12	17S 12E
BAN-ANA-PI NO. 2	3108	341	A MC 22880	12	17S 12E
UTE	922	597	A MC 24403	35	16S 12E
PIUTE	922	595	A MC 24404	35	16S 12E
COMANCHE	1681	457	A MC 24405	35	16S 12E
HOPI	891	379	A MC 24406	35	16S 12E
YAQUI	1083	407	A MC 24410	35	16S 12E
ALGONQUIN	1083	405	A MC 24411	35	16S 12E
IROQUOIS	1083	408	A MC 24412	35	16S 12E
PUEBLO	1877	167	A MC 24413	35	16S 12E
ACOMA	1110	221	A MC 24414	35	16S 12E
BLITZ NO. 6	76	568	A MC 24430	12	17S 12E
BLITZ NO. 9	76	571	A MC 24433	12	17S 12E
CHOLLA NO. 1	371	546	A MC 24437	1	17S 12E
" " "	"	"	"	12	17S 12E
CHOLLA NO. 2	371	547	A MC 24438	12	17S 12E
CHOLLA NO. 3	371	548	A MC 24439	12	17S 12E
CHOLLA NO. 4	371	549	A MC 24440	12	17S 12E
CHOLLA NO. 5	371	550	A MC 24441	12	17S 12E
CHOLLA NO. 6	371	551	A MC 24442	12	17S 12E
CHOLLA NO. 7	371	552	A MC 24443	1	17S 12E
" " "	"	"	"	12	17S 12E
CHOLLA NO. 8	371	553	A MC 24444	1	17S 12E
VALLE	73	448	A MC 24445	12	17S 12E
VALLE NO. 2	433	164	A MC 24446	12	17S 12E
VALLE NO. 6	458	427	A MC 24450	12	17S 12E

ENTERED INTO COMPUTER

8B 8/23/99

38-050

RECEIVED
 AUG 13 9 53 AM '99
 TOWNSHIP
 RANGE

<u>Name of Claim</u>	<u>Book</u>	<u>Page</u>	<u>BLM Serial No.</u>	<u>Section</u>	<u>Township</u>	<u>Range</u>
Alpha No. 15	2662	111	A MC 37759	1	17S	12S
Alpha No. 17	1201	249	A MC 37760	1	17S	12E
" " "	"	"	"	12	17S	12E
Alpha No. 18	1201	250	A MC 37761	1	17S	12E
" " "	"	"	"	12	17S	12E
Alpha No. 19	1201	251	A MC 37762	12	17S	12E
Alpha No. 23	2662	115	A MC 37763	1	17S	12E
Alpha No. 35	1201	260	A MC 37764	6	17S	13E
" " "	"	"	"	7	17S	13E
" " "	"	"	"	1	17S	12E
" " "	"	"	"	12	17S	12E
Alpha No. 36	1201	261	A MC 37765	7	17S	13E
" " "	"	"	"	12	17S	12E
Alpha No. 41	1201	266	A MC 37766	6	17S	13E
" " "	"	"	"	7	17S	13E
Alpha No. 56	1201	269	A MC 37767	6	17S	13E
Alpha No. 57	1201	270	A MC 37768	6	17S	13E
" " "	"	"	"	7	17S	13E
Alpha No. 60	1201	271	A MC 37769	6	17S	13E
Alpha No. 61	1201	272	A MC 37770	6	17S	13E
Alpha No. 62	1201	273	A MC 37771	6	17S	13E
Alpha No. 63	1201	274	A MC 37772	6	17S	13E
" " "	"	"	"	7	17S	13E
Alpha No. 64	1201	275	A MC 37773	6	17S	13E
" " "	"	"	"	7	17S	13E
Alpha No. 65	1201	276	A MC 37774	7	17S	13E
Alpha No. 66	1201	277	A MC 37775	7	17S	13E
Alpha No. 67	1201	278	A MC 37776	7	17S	13E
Alpha No. 68	1201	279	A MC 37777	6	17S	13E
Alpha No. 69	1201	280	A MC 37778	6	17S	13E
Alpha No. 70	1201	281	A MC 37779	6	17S	13E
Alpha No. 71	1201	282	A MC 37780	12	17S	12E
Alpha No. 72	1201	283	A MC 37781	12	17S	12E
Alpha No. 74	1201	285	A MC 37782	12	17S	12E
Alpha No. 75	1201	286	A MC 37783	12	17S	12E
Alpha No. 76	1201	287	A MC 37784	12	17S	12E
Alpha No. 79	3053	183	A MC 37785	7	17S	13E
" " "	"	"	"	12	17S	12E
Alpha No. 80	3053	182	A MC 37786	7	17S	13E
" " "	"	"	"	12	17S	12E
Alpha No. 82	3053	189	A MC 37787	7	17S	13E
Alpha No. 83	3053	188	A MC 37788	7	17S	13E
Bapi No. 1	3053	185	A MC 37789	12	17S	12E
Bapi No. 2	3098	746	A MC 37790	12	17S	12E
EBA	4533	913	A MC 37855	15	17S	13E
EBE	4533	914	A MC 37856	15	17S	13E
EBI	4533	915	A MC 37857	15	17S	13E
EBO	4533	916	A MC 37858	15	17S	13E
EBU	4533	917	A MC 37859	15	17S	13E

ENTERED INTO COMPUTER

SB 8/23/99

37ced

RECEIVED
 COUNTY CLERK
 AUG 13 9 55 AM '89

<u>Name of Claim</u>	<u>Book</u>	<u>Page</u>	<u>BLM Serial No.</u>	<u>Section</u>	<u>Township Range</u>
ECA	4533	918	A MC 37860	15	17S 13E
ECE	4533	919	A MC 37861	15	17S 13E
ECI	4533	920	A MC 37862	15	17S 13E
ECO	4533	921	A MC 37863	15	17S 13E
"	"	"	"	22	17S 13E
ECU	4533	922	A MC 37864	15	17S 13E
EDA	4533	923	A MC 37865	15	17S 13E
EDE	4533	924	A MC 37866	15	17S 13E
EDI	4533	925	A MC 37867	15	17S 13E
EDO	4533	926	A MC 37868	15	17S 13E
EDU	4533	927	A MC 37869	15	17S 13E
EFA	4533	928	A MC 37870	15	17S 13E
EFE	4533	929	A MC 37871	15	17S 13E
EFI	4533	930	A MC 37872	15	17S 13E
"	"	"	"	22	17S 13E
EFO	4533	931	A MC 37873	15	17S 13E
EFU	4533	932	A MC 37874	15	17S 13E
EGA	4533	933	A MC 37875	15	17S 13E
EGE	4533	934	A MC 37876	15	17S 13E
EGI	4533	935	A MC 37877	15	17S 13E
EGO	4533	936	A MC 37878	15	17S 13E
EGU	4533	937	A MC 37879	15	17S 13E
EHA	4533	938	A MC 37880	15	17S 13E
EHE	4533	939	A MC 37881	15	17S 13E
"	"	"	"	22	17S 13E
EHI	4533	940	A MC 37882	15	17S 13E
"	"	"	"	14	17S 13E
EHO	4533	941	A MC 37883	15	17S 13E
"	"	"	"	14	17S 13E
EHU	4533	942	A MC 37884	15	17S 13E
"	"	"	"	14	17S 13E
EJA	4533	943	A MC 37885	15	17S 13E
"	"	"	"	14	17S 13E
EJE	4533	944	A MC 37886	15	17S 13E
"	"	"	"	14	17S 13E
EJI	4533	945	A MC 37887	15	17S 13E
"	"	"	"	14	17S 13E
EJO	4533	946	A MC 37888	15	17S 13E
"	"	"	"	14	17S 13E
EJU	4533	947	A MC 37889	15	17S 13E
"	"	"	"	14	17S 13E
EKA	4533	948	A MC 37890	15	17S 13E
"	"	"	"	14	17S 13E
"	"	"	"	22	17S 13E
"	"	"	"	23	17S 13E
Mission # 3	6104	1470/1471	A MC 61261	6	17S 13E
Mission # 4	7673	910/911	A MC 61262	6	17S 13E
Mission # 5	6104	1474/1475	A MC 61263	5	17S 13E
Mission # 6	6104	1476/1477	A MC 61264	6	17S 13E

ENTERED INTO COMPUTER

8/23/89

35 ced

Aug 13 9 11 AM '59
 TOWNSHIP
 RANGE

APR 19 1959
 STATE OF ARIZONA
 PHOENIX

<u>Name of Claim</u>	<u>Book</u>	<u>Page</u>	<u>BLM Serial No.</u>	<u>Section</u>	<u>Township</u>	<u>Range</u>
Mission # 7	6104	1478/1479	A MC 61265	6	17S	13E
Mission # 8	6104	1480/1481	A MC 61266	5	17S	13E
Mission # 9	6104	1482/1483	A MC 61267	6	17S	13E
Mission #12	6104	1484/1485	A MC 61268	6	17S	13E
Mission #18	6104	1486/1487	A MC 61269	5	17S	13E
Mission #19	6104	1488/1489	A MC 61270	5	17S	13E
FED No. 5	6104	1490/1491	A MC 61271	6	17S	13E
FED No. 7	7673	904/905	A MC 61272	6	17S	13E
FED No. 9	6104	1494/1495	A MC 61273	6	17S	13E
FED No. 10	6104	1496/1497	A MC 61274	6	17S	13E
FED No. 11	6104	1498/1499	A MC 61275	6	17S	13E
FED No. 12	6104	1500/1501	A MC 61276	6	17S	13E
FED No. 31	6104	1502/1503	A MC 61277	6	17S	13E
FED No. 32	6104	1504/1505	A MC 61278	6	17S	13E
FED No. 33	6104	1506/1507	A MC 61279	6	17S	13E
FMR No. 5	6104	1508/1509	A MC 61280	5	17S	13E
FMR No. 6	6104	1510/1511	A MC 61281	5	17S	13E
FMR No. 7	6104	1512/1513	A MC 61282	5	17S	13E
FMR No. 8	6104	1514/1515	A MC 61283	5	17S	13E
FMR No. 9	6104	1516/1517	A MC 61284	5	17S	13E
FMR No. 10	6104	1518/1519	A MC 61285	5	17S	13E
FMR No. 11	6104	1520/1521	A MC 61286	5	17S	13E
FMR No. 12	6104	1522/1523	A MC 61287	5	17S	13E
FMR No. 13	6104	1524/1525	A MC 61288	5	17S	13E
FMR No. 14	6104	1526/1527	A MC 61289	5	17S	13E
FMR No. 15	6104	1528/1529	A MC 61290	5	17S	13E
FMR No. 16	6104	1530/1531	A MC 61291	5	17S	13E
FMR No. 17	7673	908/909	A MC 61292	5	17S	13E
" " "	"	" "	"	8	17S	13E
FMR No. 18	7673	906/907	A MC 61293	5	17S	13E
" " "	"	" "	"	8	17S	13E
Mojave - 1	8861	943	A MC 307734	35	16S	12E
Yuma - 1	8861	940	A MC 307735	35	16S	12E
Pima - 1	8861	937	A MC 307736	35	16S	12E
Yavapai - 1	8861	934	A MC 307737	35	16S	12E
Papago - 1	8861	931	A MC 307738	35	16S	12E
Key - 1	8861	928	A MC 307739	35	16S	12E
Lime - 1A	8861	925	A MC 307740	35	16S	12E
Lime - 4A	8861	922	A MC 307741	35	16S	12E
RH-1	9365	593/594	A MC 324410	8	17S	13E
RH-2	9365	595/596	A MC 324411	8	17S	13E
RH-3	9365	597/598	A MC 324412	8	17S	13E
RH-4	9365	599/600	A MC 324413	8	17S	13E
RH-5	9365	601/602	A MC 324414	8	17S	13E
RH-6	9365	603/604	A MC 324415	8	17S	13E
RH-7	9365	605/606	A MC 324416	8	17S	13E
RH-8	9365	607/608	A MC 324417	8	17S	13E
RH-9	9365	609/610	A MC 324418	8	17S	13E
RH-10	9365	611/612	A MC 324419	8	17S	13E

ENTERED INTO COMPUTER

S/B 8/28/59

47
CEN

<u>Name of Claim</u>	<u>Book</u>	<u>Page</u>	<u>BLM Serial No.</u>	<u>Section</u>	<u>Township Range</u>
RH-11	9365	613/614	A MC 324420	8	17S 13E
RH-12	9365	615/616	A MC 324421	8	17S 13E
RH-13	9365	617/618	A MC 324422	8	17S 13E
RH-14	9365	619/620	A MC 324423	8	17S 13E
RH-15	9365	621/622	A MC 324424	8	17S 13E
RH-16	9365	623/624	A MC 324425	8	17S 13E
RH-17	9365	625/626	A MC 324426	8	17S 13E
RH-18	9365	627/628	A MC 324427	8	17S 13E
RH-19	9365	629/630	A MC 324428	8	17S 13E
RH-20	9365	631/632	A MC 324429	8	17S 13E
RH-21	9365	633/634	A MC 324430	8	17S 13E
RH-22	9365	635/636	A MC 324431	8	17S 13E
RH-23	9365	637/638	A MC 324432	8	17S 13E
RH-24	9365	639/640	A MC 324433	8	17S 13E
RH-25	9365	641/642	A MC 324434	8	17S 13E
RH-26	9365	643/644	A MC 324435	8	17S 13E
RH-27	9365	645/646	A MC 324436	8	17S 13E
RH-28	9365	647/648	A MC 324437	8	17S 13E
RH-29	9365	649/650	A MC 324438	8	17S 13E
RH-30	9365	651/652	A MC 324439	8	17S 13E
RH-31	9365	653/654	A MC 324440	8	17S 13E
RH-32	9365	655/656	A MC 324441	8	17S 13E
RH-33	9365	657/658	A MC 324442	8	17S 13E
RH-34	9365	659/660	A MC 324443	8	17S 13E
RH-35	9365	661/662	A MC 324444	8	17S 13E
RH-36	9365	663/664	A MC 324445	8	17S 13E
BUCCO-1	9830	2303/2304	A MC 331295	12	17S 12E
BUCCO-2	9830	2305/2306	A MC 331296	12	17S 12E
BUCCO-3	9830	2307/2308	A MC 331297	12	17S 12E
BUCCO-4	9830	2309/2310	A MC 331298	12	17S 12E
BUCCO-5	9830	2311/2312	A MC 331299	12	17S 12E

These claims are located in the sections, townships, and ranges as designated.

PAYMENT

188 mining claims x \$100.00 = \$18,800

RECEIVED
 STATE OF MONTANA
 AUG 13 9 54 AM '99
 DEPT. OF LAND & NATURAL RESOURCES
 BUTTE, MONTANA

ENTERED INTO COMPUTER
 8/23/99

31
 C-20

ASARCO

Mission Complex

John D. Low
General Manager

J.B. Lichtenhan
Operations Manager

August 5, 1998

RECEIVED
BUREAU OF
LAND MANAGEMENT
Aug 7 9 06 AM '98
ARIZONA
STATE OFFICE
PHOENIX, AZ 85004

CERTIFIED MAIL
RETURN RECEIPT REQUESTED

BUREAU OF LAND MANAGEMENT
Arizona State Office
222 North Central Avenue
Phoenix, Arizona 85004-2203

Attention: Mining Claims Unit

Dear Sir:

Mission Complex
Evidence of Payment
Annual Maintenance Fee Fiscal Year 1999


22807 -
24397 -
37759 -
61261 -
307734 -
324410 -
331295 -

The annual maintenance fee of \$100.00 for each mining claim and mill site, as required under Public Law 103-66 of August 10, 1993, 107 stat. 312 for fiscal year 1999, was mailed to the State Office of the BLM in the form of a check in the amount of \$18,800 for the claims/sites listed in Exhibit A.

Attn: Mr. John D. Low
Owner: ASARCO Incorporated
Mission Complex
P. O. Box 111
Sahuarita, AZ 85629

Please return the proof of payment receipt to the above address.

Sincerely,


John D. Low

BMW/lb
Enclosures

176
302

EXHIBIT A

FOR YEAR ENDING SEPTEMBER 1, 1999

RECEIVED
BUREAU OF
LAND MANAGEMENT
Aug 7 9 06 AM '99
ARIZONA
STATE OF ARIZONA
PHOENIX, ARIZONA

The following contiguous group of unpatented lode mining claims are situated in the Pima Mining District, Pima County, Arizona. The Location Notices of which are of record in the office of the Recorder of Pima County, Arizona, and the Bureau of Land Management serial numbers are filed in Phoenix, Arizona.

<u>Name of Claim</u>	<u>Book</u>	<u>Page</u>	<u>BLM Serial No.</u>	<u>Section</u>	<u>Township Range</u>
PIBA NO. 3	3006	156	A MC 22865	12	17S 12E
PIBA NO. 4	3006	157	A MC 22866	12	17S 12E
PEAK #1	444	77	A MC 22867	12	17S 12E
PEAK #2	444	78	A MC 22868	12	17S 12E
PEAK #3	444	79	A MC 22869	12	17S 12E
PEAK #4	444	80	A MC 22870	12	17S 12E
PEAK #5	444	81	A MC 22871	12	17S 12E
PEAK #6	444	82	A MC 22872	12	17S 12E
PEAK #7	1201	298	A MC 22873	12	17S 12E
PEAK #8	973	248	A MC 22874	12	17S 12E
PEAK #9	444	85	A MC 22875	12	17S 12E
PEAK #10	444	86	A MC 22876	12	17S 12E
PEAK #11	444	87	A MC 22877	12	17S 12E
ALPHA #73	3053	187	A MC 22878	12	17S 12E
BAN-ANA-PI No. 1	3108	340	A MC 22879	12	17S 12E
BAN-ANA-PI NO. 2	3108	341	A MC 22880	12	17S 12E
UTE	922	597	A MC 24403	35	16S 12E
PIUTE	922	595	A MC 24404	35	16S 12E
COMANCHE	1681	457	A MC 24405	35	16S 12E
HOPI	891	379	A MC 24406	35	16S 12E
YAQUI	1083	407	A MC 24410	35	16S 12E
ALGONQUIN	1083	405	A MC 24411	35	16S 12E
IROQUOIS	1083	408	A MC 24412	35	16S 12E
PUEBLO	1877	167	A MC 24413	35	16S 12E
ACOMA	1110	221	A MC 24414	35	16S 12E
BLITZ NO. 6	76	568	A MC 24430	12	17S 12E
BLITZ NO. 9	76	571	A MC 24433	12	17S 12E
CHOLLA NO. 1	371	546	A MC 24437	1	17S 12E
" " "	"	"	"	12	17S 12E
CHOLLA NO. 2	371	547	A MC 24438	12	17S 12E
CHOLLA NO. 3	371	548	A MC 24439	12	17S 12E
CHOLLA NO. 4	371	549	A MC 24440	12	17S 12E
CHOLLA NO. 5	371	550	A MC 24441	12	17S 12E
CHOLLA NO. 6	371	551	A MC 24442	12	17S 12E
CHOLLA NO. 7	371	552	A MC 24443	1	17S 12E
" " "	"	"	"	12	17S 12E
CHOLLA NO. 8	371	553	A MC 24444	1	17S 12E
VALLE	73	448	A MC 24445	12	17S 12E
VALLE NO. 2	433	164	A MC 24446	12	17S 12E
VALLE NO. 6	458	427	A MC 24450	12	17S 12E

VERIFIED ENTERED IN COMPUTER

AUG 14 1998

AUG 13 1998

[Handwritten signature]

38

RECEIVED
 BUREAU OF LAND MANAGEMENT
 AUG 7 5 06 AM '99
 ARIZONA
 STATE OFFICE
 PHOENIX, ARIZONA

<u>Name of Claim</u>	<u>Book</u>	<u>Page</u>	<u>BLM Serial No.</u>	<u>Section</u>	<u>Township</u>	<u>Range</u>
Alpha No. 15	2662	111	A MC 37759	1	17S	12S
Alpha No. 17	1201	249	A MC 37760	1	17S	12E
" " "	"	"	"	12	17S	12E
Alpha No. 18	1201	250	A MC 37761	1	17S	12E
" " "	"	"	"	12	17S	12E
Alpha No. 19	1201	251	A MC 37762	12	17S	12E
Alpha No. 23	2662	115	A MC 37763	1	17S	12E
Alpha No. 35	1201	260	A MC 37764	6	17S	13E
" " "	"	"	"	7	17S	13E
" " "	"	"	"	1	17S	12E
" " "	"	"	"	12	17S	12E
Alpha No. 36	1201	261	A MC 37765	7	17S	13E
" " "	"	"	"	12	17S	12E
Alpha No. 41	1201	266	A MC 37766	6	17S	13E
" " "	"	"	"	7	17S	13E
Alpha No. 56	1201	269	A MC 37767	6	17S	13E
Alpha No. 57	1201	270	A MC 37768	6	17S	13E
" " "	"	"	"	7	17S	13E
Alpha No. 60	1201	271	A MC 37769	6	17S	13E
Alpha No. 61	1201	272	A MC 37770	6	17S	13E
Alpha No. 62	1201	273	A MC 37771	6	17S	13E
Alpha No. 63	1201	274	A MC 37772	6	17S	13E
" " "	"	"	"	7	17S	13E
Alpha No. 64	1201	275	A MC 37773	6	17S	13E
" " "	"	"	"	7	17S	13E
Alpha No. 65	1201	276	A MC 37774	7	17S	13E
Alpha No. 66	1201	277	A MC 37775	7	17S	13E
Alpha No. 67	1201	278	A MC 37776	7	17S	13E
Alpha No. 68	1201	279	A MC 37777	6	17S	13E
Alpha No. 69	1201	280	A MC 37778	6	17S	13E
Alpha No. 70	1201	281	A MC 37779	6	17S	13E
Alpha No. 71	1201	282	A MC 37780	12	17S	12E
Alpha No. 72	1201	283	A MC 37781	12	17S	12E
Alpha No. 74	1201	285	A MC 37782	12	17S	12E
Alpha No. 75	1201	286	A MC 37783	12	17S	12E
Alpha No. 76	1201	287	A MC 37784	12	17S	12E
Alpha No. 79	3053	183	A MC 37785	7	17S	13E
" " "	"	"	"	12	17S	12E
Alpha No. 80	3053	182	A MC 37786	7	17S	13E
" " "	"	"	"	12	17S	12E
Alpha No. 82	3053	189	A MC 37787	7	17S	13E
Alpha No. 83	3053	188	A MC 37788	7	17S	13E
Bapi No. 1	3053	185	A MC 37789	12	17S	12E
Bapi No. 2	3098	746	A MC 37790	12	17S	12E
EBA	4533	913	A MC 37855	15	17S	13E
EBE	4533	914	A MC 37856	15	17S	13E
EBI	4533	915	A MC 37857	15	17S	13E
EBO	4533	916	A MC 37858	15	17S	13E
EBU	4533	917	A MC 37859	15	17S	13E

VERIFIED ENTERED IN COMPUTER

AUG 14 1999 *sc* AUG 13 1999 *L*

37

RECEIVED
 BUREAU OF
 LAND MANAGEMENT
 AUG 7 9 07 AM '99
 PHOENIX, ARIZONA
 ARIZONA
 STATE OFFICE

<u>Name of Claim</u>	<u>Book</u>	<u>Page</u>	<u>BLM Serial No.</u>	<u>Section</u>	<u>Township Range</u>
ECA	4533	918	A MC 37860	15	17S 13E
ECE	4533	919	A MC 37861	15	17S 13E
ECI	4533	920	A MC 37862	15	17S 13E
ECO	4533	921	A MC 37863	15	17S 13E
"	"	"	"	22	17S 13E
ECU	4533	922	A MC 37864	15	17S 13E
EDA	4533	923	A MC 37865	15	17S 13E
EDE	4533	924	A MC 37866	15	17S 13E
EDI	4533	925	A MC 37867	15	17S 13E
EDO	4533	926	A MC 37868	15	17S 13E
EDU	4533	927	A MC 37869	15	17S 13E
EFA	4533	928	A MC 37870	15	17S 13E
EFE	4533	929	A MC 37871	15	17S 13E
EFI	4533	930	A MC 37872	15	17S 13E
"	"	"	"	22	17S 13E
EFO	4533	931	A MC 37873	15	17S 13E
EFU	4533	932	A MC 37874	15	17S 13E
EGA	4533	933	A MC 37875	15	17S 13E
EGE	4533	934	A MC 37876	15	17S 13E
EGI	4533	935	A MC 37877	15	17S 13E
EGO	4533	936	A MC 37878	15	17S 13E
EGU	4533	937	A MC 37879	15	17S 13E
EHA	4533	938	A MC 37880	15	17S 13E
EHE	4533	939	A MC 37881	15	17S 13E
"	"	"	"	22	17S 13E
EHI	4533	940	A MC 37882	15	17S 13E
"	"	"	"	14	17S 13E
EHO	4533	941	A MC 37883	15	17S 13E
"	"	"	"	14	17S 13E
EHU	4533	942	A MC 37884	15	17S 13E
"	"	"	"	14	17S 13E
EJA	4533	943	A MC 37885	15	17S 13E
"	"	"	"	14	17S 13E
EJE	4533	944	A MC 37886	15	17S 13E
"	"	"	"	14	17S 13E
EJI	4533	945	A MC 37887	15	17S 13E
"	"	"	"	14	17S 13E
EJO	4533	946	A MC 37888	15	17S 13E
"	"	"	"	14	17S 13E
EJU	4533	947	A MC 37889	15	17S 13E
"	"	"	"	14	17S 13E
EKA	4533	948	A MC 37890	15	17S 13E
"	"	"	"	14	17S 13E
"	"	"	"	22	17S 13E
"	"	"	"	23	17S 13E
Mission # 3	6104	1470/1471	A MC 61261	6	17S 13E
Mission # 4	7673	910/911	A MC 61262	6	17S 13E
Mission # 5	6104	1474/1475	A MC 61263	5	17S 13E
Mission # 6	6104	1476/1477	A MC 61264	6	17S 13E

VERIFIED ENTERED IN COMPUTER
 AUG 13 1999

35
 36

RECEIVED
 BUREAU OF
 LAND MANAGEMENT
 PHOENIX, AZ 85003
 AUG 7 9 07 AM '98

<u>Name of Claim</u>	<u>Book</u>	<u>Page</u>	<u>BLM Serial No.</u>	<u>Section</u>	<u>Township Range</u>
Mission # 7	6104	1478/1479	A MC 61265	6	17S 13E
Mission # 8	6104	1480/1481	A MC 61266	5	17S 13E
Mission # 9	6104	1482/1483	A MC 61267	6	17S 13E
Mission #12	6104	1484/1485	A MC 61268	6	17S 13E
Mission #18	6104	1486/1487	A MC 61269	5	17S 13E
Mission #19	6104	1488/1489	A MC 61270	5	17S 13E
FED No. 5	6104	1490/1491	A MC 61271	6	17S 13E
FED No. 7	7673	904/905	A MC 61272	6	17S 13E
FED No. 9	6104	1494/1495	A MC 61273	6	17S 13E
FED No. 10	6104	1496/1497	A MC 61274	6	17S 13E
FED No. 11	6104	1498/1499	A MC 61275	6	17S 13E
FED No. 12	6104	1500/1501	A MC 61276	6	17S 13E
FED No. 31	6104	1502/1503	A MC 61277	6	17S 13E
FED No. 32	6104	1504/1505	A MC 61278	6	17S 13E
FED No. 33	6104	1506/1507	A MC 61279	6	17S 13E
FMR No. 5	6104	1508/1509	A MC 61280	5	17S 13E
FMR No. 6	6104	1510/1511	A MC 61281	5	17S 13E
FMR No. 7	6104	1512/1513	A MC 61282	5	17S 13E
FMR No. 8	6104	1514/1515	A MC 61283	5	17S 13E
FMR No. 9	6104	1516/1517	A MC 61284	5	17S 13E
FMR No. 10	6104	1518/1519	A MC 61285	5	17S 13E
FMR No. 11	6104	1520/1521	A MC 61286	5	17S 13E
FMR No. 12	6104	1522/1523	A MC 61287	5	17S 13E
FMR No. 13	6104	1524/1525	A MC 61288	5	17S 13E
FMR No. 14	6104	1526/1527	A MC 61289	5	17S 13E
FMR No. 15	6104	1528/1529	A MC 61290	5	17S 13E
FMR No. 16	6104	1530/1531	A MC 61291	5	17S 13E
FMR No. 17	7673	908/909	A MC 61292	5	17S 13E
" " "	"	" "	"	8	17S 13E
FMR No. 18	7673	906/907	A MC 61293	5	17S 13E
" " "	"	" "	"	8	17S 13E
Mojave - 1	8861	943	A MC 307734	35	16S 12E
Yuma - 1	8861	940	A MC 307735	35	16S 12E
Pima - 1	8861	937	A MC 307736	35	16S 12E
Yavapai - 1	8861	934	A MC 307737	35	16S 12E
Papago - 1	8861	931	A MC 307738	35	16S 12E
Key - 1	8861	928	A MC 307739	35	16S 12E
Lime - 1A	8861	925	A MC 307740	35	16S 12E
Lime - 4A	8861	922	A MC 307741	35	16S 12E
RH-1	9365	593/594	A MC 324410	8	17S 13E
RH-2	9365	595/596	A MC 324411	8	17S 13E
RH-3	9365	597/598	A MC 324412	8	17S 13E
RH-4	9365	599/600	A MC 324413	8	17S 13E
RH-5	9365	601/602	A MC 324414	8	17S 13E
RH-6	9365	603/604	A MC 324415	8	17S 13E
RH-7	9365	605/606	A MC 324416	8	17S 13E
RH-8	9365	607/608	A MC 324417	8	17S 13E
RH-9	9365	609/610	A MC 324418	8	17S 13E
RH-10	9365	611/612	A MC 324419	8	17S 13E

VERIFIED ENTERED IN COMPUTER

AUG 14 1998

AUG 13 1998

47

<u>Name of Claim</u>	<u>Book</u>	<u>Page</u>	<u>BLM Serial No.</u>	<u>Section</u>	<u>Township Range</u>
RH-11	9365	613/614	A MC 324420	8	17S 13E
RH-12	9365	615/616	A MC 324421	8	17S 13E
RH-13	9365	617/618	A MC 324422	8	17S 13E
RH-14	9365	619/620	A MC 324423	8	17S 13E
RH-15	9365	621/622	A MC 324424	8	17S 13E
RH-16	9365	623/624	A MC 324425	8	17S 13E
RH-17	9365	625/626	A MC 324426	8	17S 13E
RH-18	9365	627/628	A MC 324427	8	17S 13E
RH-19	9365	629/630	A MC 324428	8	17S 13E
RH-20	9365	631/632	A MC 324429	8	17S 13E
RH-21	9365	633/634	A MC 324430	8	17S 13E
RH-22	9365	635/636	A MC 324431	8	17S 13E
RH-23	9365	637/638	A MC 324432	8	17S 13E
RH-24	9365	639/640	A MC 324433	8	17S 13E
RH-25	9365	641/642	A MC 324434	8	17S 13E
RH-26	9365	643/644	A MC 324435	8	17S 13E
RH-27	9365	645/646	A MC 324436	8	17S 13E
RH-28	9365	647/648	A MC 324437	8	17S 13E
RH-29	9365	649/650	A MC 324438	8	17S 13E
RH-30	9365	651/652	A MC 324439	8	17S 13E
RH-31	9365	653/654	A MC 324440	8	17S 13E
RH-32	9365	655/656	A MC 324441	8	17S 13E
RH-33	9365	657/658	A MC 324442	8	17S 13E
RH-34	9365	659/660	A MC 324443	8	17S 13E
RH-35	9365	661/662	A MC 324444	8	17S 13E
RH-36	9365	663/664	A MC 324445	8	17S 13E
BUCCO-1	9830	2303/2304	A MC 331295	12	17S 12E
BUCCO-2	9830	2305/2306	A MC 331296	12	17S 12E
BUCCO-3	9830	2307/2308	A MC 331297	12	17S 12E
BUCCO-4	9830	2309/2310	A MC 331298	12	17S 12E
BUCCO-5	9830	2311/2312	A MC 331299	12	17S 12E

These claims are located in the sections, townships, and ranges as designated.

PAYMENT

188 mining claims x \$100.00 = \$18,800

RECEIVED
 BUREAU OF
 LAND MANAGEMENT
 AUG 7 9 07 AM '98
 FEDERAL BUREAU OF
 STATE OF
 PROSPECTING

VERIFIED

AUG 14 1998

ENTERED IN COMPUTER

AUG 13 1998

31
31

UNITED STATES
DEPARTMENT OF THE INTERIOR
BUREAU OF LAND MANAGEMENT

RECEIPT AND ACCOUNTING ADVICE

NO. 2389225 00

TC/AZ

08/07/98

Subject: CLAIM MAINTENANCE FEE 1999 - 188

2 22 13

18,800.00 ✓

Applicant:

ASARCO INC
BOX 111
SAHUJARITA AZ 85629

CK 49 029275

Remitter: 520 648-2500

Assignor:

LEASE MANAGEMENT DATA									
<input type="checkbox"/> NEW <input type="checkbox"/> UPDATE <input type="checkbox"/> PAYMENT									
ORIGINAL SERIAL NO.	ASG.	TYPE	ST.	CTY.	FUND SYMBOL			ACRES/UNITS	RATE
AMC 22865, ET AL									
AMOUNT	ANV. DATE	EXP. DATE	BILL CYC.	S/C	DISTRICT	NEXT BILL	MISC. DATA	U of M	ACTUAL UNITS
ASSIGNMENT SERIAL NO.	ASG.	TYPE	ST.	CTY.	FUND SYMBOL			ACRES/UNITS	RATE
AMOUNT	ANV. DATE	EXP. DATE	BILL CYC.	S/C	DISTRICT	NEXT BILL	MISC. DATA	U of M	ACTUAL UNITS

APPLY REMITTANCE			
ACTION	FUND SYMBOL	CTY.	AMOUNT
FILING FEE			
RENTAL			
UNEARNED			
REFUND			
TOTAL			
AMOUNT DUE			

Remarks:

BY:

DATE:

<input type="checkbox"/> Lease in Escrow?	
<input type="checkbox"/> KGS?	Of Interest?
<input type="checkbox"/> Auto Escalates?	Operating Rights?
<input type="checkbox"/> Auto Renew?	Operator
	Bond Filed?

FOR MMS USE ONLY	
BILLEE NUMBER	FOREST REFUGE
OCS SECTION CODE	

A MC
22807
24397
37759
61261
307734
324410
331295
RB

MIS-10.4

ASARCO

Mission Complex

John D. Low
General Manager

J.B. Lichtenhan
Operations Manager

August 11, 1997

CERTIFIED MAIL
RETURN RECEIPT REQUESTED

BUREAU OF LAND MANAGEMENT
Arizona State Office
222 North Central Avenue
Phoenix, Arizona 85004-2203

Attention: Mining Claims Unit

Dear Sir:

Mission Complex
Evidence of Payment
Annual Maintenance Fee Fiscal Year 1998


RECEIVED
BUREAU OF
LAND MANAGEMENT
Aug 12 10 41 AM '97
ARIZONA
STATE OFFICE
PHOENIX, ARIZONA

The annual maintenance fee of \$100.00 for each mining claim and mill site, as required under Public Law 103-66 of August 10, 1993, 107 stat. 312 for fiscal year 1998, was mailed to the State Office of the BLM in the form of a check in the amount of \$18,800 for the claims/sites listed in Exhibit A.

Owner: ASARCO Incorporated
Mission Complex
P. O. Box 111
Sahuarita, AZ 85629

Please return the proof of payment receipt to the owner Attn: John D. Low.

Sincerely,


James B. Lichtenhan

BMW/lb
Enclosures

ENTERED IN COMPUTER
9/15/97

EXHIBIT A

FOR YEAR ENDING SEPTEMBER 1, 1998

RECEIVED
 BUREAU OF
 LAND MANAGEMENT
 ARIZONA
 STATE OFFICE
 PHOENIX, ARIZONA
 AUG 12 10 41 AM '97

The following contiguous group of unpatented lode mining claims are situated in the Pima Mining District, Pima County, Arizona. The Location Notices of which are of record in the office of the Recorder of Pima County, Arizona, and the Bureau of Land Management serial numbers are filed in Phoenix, Arizona.

<u>Name of Claim</u>	<u>Book</u>	<u>Page</u>	<u>BLM Serial No.</u>	<u>Section</u>	<u>Township Range</u>
PIBA NO. 3	3006	156	A MC 22865	12	17S 12E
PIBA NO. 4	3006	157	A MC 22866	12	17S 12E
PEAK #1	444	77	A MC 22867	12	17S 12E
PEAK #2	444	78	A MC 22868	12	17S 12E
PEAK #3	444	79	A MC 22869	12	17S 12E
PEAK #4	444	80	A MC 22870	12	17S 12E
PEAK #5	444	81	A MC 22871	12	17S 12E
PEAK #6	444	82	A MC 22872	12	17S 12E
PEAK #7	1201	298	A MC 22873	12	17S 12E
PEAK #8	973	248	A MC 22874	12	17S 12E
PEAK #9	444	85	A MC 22875	12	17S 12E
PEAK #10	444	86	A MC 22876	12	17S 12E
PEAK #11	444	87	A MC 22877	12	17S 12E
ALPHA #73	3053	187	A MC 22878	12	17S 12E
BAN-ANA-PI No. 1	3108	340	A MC 22879	12	17S 12E
BAN-ANA-PI NO. 2	3108	341	A MC 22880	12	17S 12E
UTE	922	597	A MC 24403	35	16S 12E
PIUTE	922	595	A MC 24404	35	16S 12E
COMANCHE	1681	457	A MC 24405	35	16S 12E
HOPI	891	379	A MC 24406	35	16S 12E
YAQUI	1083	407	A MC 24410	35	16S 12E
ALGONQUIN	1083	405	A MC 24411	35	16S 12E
IROQUOIS	1083	408	A MC 24412	35	16S 12E
PUEBLO	1877	167	A MC 24413	35	16S 12E
ACOMA	1110	221	A MC 24414	35	16S 12E
BLITZ NO. 6	76	568	A MC 24430	12	17S 12E
BLITZ NO. 9	76	571	A MC 24433	12	17S 12E
CHOLLA NO. 1	371	546	A MC 24437	1	17S 12E
" " "	"	"	"	12	17S 12E
CHOLLA NO. 2	371	547	A MC 24438	12	17S 12E
CHOLLA NO. 3	371	548	A MC 24439	12	17S 12E
CHOLLA NO. 4	371	549	A MC 24440	12	17S 12E
CHOLLA NO. 5	371	550	A MC 24441	12	17S 12E
CHOLLA NO. 6	371	551	A MC 24442	12	17S 12E
CHOLLA NO. 7	371	552	A MC 24443	1	17S 12E
" " "	"	"	"	12	17S 12E
CHOLLA NO. 8	371	553	A MC 24444	1	17S 12E
VALLE	73	448	A MC 24445	12	17S 12E
VALLE NO. 2	433	164	A MC 24446	12	17S 12E
VALLE NO. 6	458	427	A MC 24450	12	17S 12E

ARIZONA
 STATE OFFICE
 PHOENIX, ARIZONA

RECEIVED
 BUREAU OF
 LAND MANAGEMENT
 PHOENIX, ARIZONA
 Aug 12 10 42 AM '91

<u>Name of Claim</u>	<u>Book</u>	<u>Page</u>	<u>BLM Serial No.</u>	<u>Section</u>	<u>Range</u>	<u>Township</u>	<u>County</u>
Alpha No. 15	2662	111	A MC 37759	1	17S	12E	
Alpha No. 17	1201	249	A MC 37760	1	17S	12E	
" " "	"	"	"	12	17S	12E	
Alpha No. 18	1201	250	A MC 37761	1	17S	12E	
" " "	"	"	"	12	17S	12E	
Alpha No. 19	1201	251	A MC 37762	12	17S	12E	
Alpha No. 23	2662	115	A MC 37763	1	17S	12E	
Alpha No. 35	1201	260	A MC 37764	6	17S	13E	
" " "	"	"	"	7	17S	13E	
" " "	"	"	"	1	17S	12E	
" " "	"	"	"	12	17S	12E	
Alpha No. 36	1201	261	A MC 37765	7	17S	13E	
" " "	"	"	"	12	17S	12E	
Alpha No. 41	1201	266	A MC 37766	6	17S	13E	
" " "	"	"	"	7	17S	13E	
Alpha No. 56	1201	269	A MC 37767	6	17S	13E	
Alpha No. 57	1201	270	A MC 37768	6	17S	13E	
" " "	"	"	"	7	17S	13E	
Alpha No. 60	1201	271	A MC 37769	6	17S	13E	
Alpha No. 61	1201	272	A MC 37770	6	17S	13E	
Alpha No. 62	1201	273	A MC 37771	6	17S	13E	
Alpha No. 63	1201	274	A MC 37772	6	17S	13E	
" " "	"	"	"	7	17S	13E	
Alpha No. 64	1201	275	A MC 37773	6	17S	13E	
" " "	"	"	"	7	17S	13E	
Alpha No. 65	1201	276	A MC 37774	7	17S	13E	
Alpha No. 66	1201	277	A MC 37775	7	17S	13E	
Alpha No. 67	1201	278	A MC 37776	7	17S	13E	
Alpha No. 68	1201	279	A MC 37777	6	17S	13E	
Alpha No. 69	1201	280	A MC 37778	6	17S	13E	
Alpha No. 70	1201	281	A MC 37779	6	17S	13E	
Alpha No. 71	1201	282	A MC 37780	12	17S	12E	
Alpha No. 72	1201	283	A MC 37781	12	17S	12E	
Alpha No. 74	1201	285	A MC 37782	12	17S	12E	
Alpha No. 75	1201	286	A MC 37783	12	17S	12E	
Alpha No. 76	1201	287	A MC 37784	12	17S	12E	
Alpha No. 79	3053	183	A MC 37785	7	17S	13E	
" " "	"	"	"	12	17S	12E	
Alpha No. 80	3053	182	A MC 37786	7	17S	13E	
" " "	"	"	"	12	17S	12E	
Alpha No. 82	3053	189	A MC 37787	7	17S	13E	
Alpha No. 83	3053	188	A MC 37788	7	17S	13E	
Bapi No. 1	3053	185	A MC 37789	12	17S	12E	
Bapi No. 2	3098	746	A MC 37790	12	17S	12E	
EBA	4533	913	A MC 37855	15	17S	13E	
EBE	4533	914	A MC 37856	15	17S	13E	
EBI	4533	915	A MC 37857	15	17S	13E	
EBO	4533	916	A MC 37858	15	17S	13E	
EBU	4533	917	A MC 37859	15	17S	13E	

37

ARIZONA
 STATE OFFICE
 PHOENIX, ARIZONA

RECEIVED
 BUREAU OF
 LAND MANAGEMENT
 PHOENIX, ARIZONA
 Aug 12 10 42 AM '97

<u>Name of Claim</u>	<u>Book</u>	<u>Page</u>	<u>BLM Serial No.</u>	<u>Section</u>	<u>Range</u>
ECA	4533	918	A MC 37860	15	17S 13E
ECE	4533	919	A MC 37861	15	17S 13E
ECI	4533	920	A MC 37862	15	17S 13E
ECO	4533	921	A MC 37863	15	17S 13E
"	"	"	"	22	17S 13E
ECU	4533	922	A MC 37864	15	17S 13E
EDA	4533	923	A MC 37865	15	17S 13E
EDE	4533	924	A MC 37866	15	17S 13E
EDI	4533	925	A MC 37867	15	17S 13E
EDO	4533	926	A MC 37868	15	17S 13E
EDU	4533	927	A MC 37869	15	17S 13E
EFA	4533	928	A MC 37870	15	17S 13E
EFE	4533	929	A MC 37871	15	17S 13E
EFI	4533	930	A MC 37872	15	17S 13E
"	"	"	"	22	17S 13E
EFO	4533	931	A MC 37873	15	17S 13E
EFU	4533	932	A MC 37874	15	17S 13E
EGA	4533	933	A MC 37875	15	17S 13E
EGE	4533	934	A MC 37876	15	17S 13E
EGI	4533	935	A MC 37877	15	17S 13E
EGO	4533	936	A MC 37878	15	17S 13E
EGU	4533	937	A MC 37879	15	17S 13E
EHA	4533	938	A MC 37880	15	17S 13E
EHE	4533	939	A MC 37881	15	17S 13E
"	"	"	"	22	17S 13E
EHI	4533	940	A MC 37882	15	17S 13E
"	"	"	"	14	17S 13E
EHO	4533	941	A MC 37883	15	17S 13E
"	"	"	"	14	17S 13E
EHU	4533	942	A MC 37884	15	17S 13E
"	"	"	"	14	17S 13E
EJA	4533	943	A MC 37885	15	17S 13E
"	"	"	"	14	17S 13E
EJE	4533	944	A MC 37886	15	17S 13E
"	"	"	"	14	17S 13E
EJI	4533	945	A MC 37887	15	17S 13E
"	"	"	"	14	17S 13E
EJO	4533	946	A MC 37888	15	17S 13E
"	"	"	"	14	17S 13E
EJU	4533	947	A MC 37889	15	17S 13E
"	"	"	"	14	17S 13E
EKA	4533	948	A MC 37890	15	17S 13E
"	"	"	"	14	17S 13E
"	"	"	"	22	17S 13E
"	"	"	"	23	17S 13E
Mission # 3	6104	1470/1471	A MC 61261	6	17S 13E
Mission # 4	7673	910/911	A MC 61262	6	17S 13E
Mission # 5	6104	1474/1475	A MC 61263	5	17S 13E
Mission # 6	6104	1476/1477	A MC 61264	6	17S 13E

(35)

ARIZONA
 STATE OFFICE
 PHOENIX, ARIZONA

RECEIVED
 BUREAU OF LAND
 MANAGEMENT
 PHOENIX, ARIZONA
 AUG 12 10 42 AM '97

<u>Name of Claim</u>	<u>Book</u>	<u>Page</u>	<u>BLM Serial No.</u>	<u>Section</u>	<u>Range</u>
Mission # 7	6104	1478/1479	A MC 61265	6	17S 13E
Mission # 8	6104	1480/1481	A MC 61266	5	17S 13E
Mission # 9	6104	1482/1483	A MC 61267	6	17S 13E
Mission #12	6104	1484/1485	A MC 61268	6	17S 13E
Mission #18	6104	1486/1487	A MC 61269	5	17S 13E
Mission #19	6104	1488/1489	A MC 61270	5	17S 13E
FED No. 5	6104	1490/1491	A MC 61271	6	17S 13E
FED No. 7	7673	904/905	A MC 61272	6	17S 13E
FED No. 9	6104	1494/1495	A MC 61273	6	17S 13E
FED No. 10	6104	1496/1497	A MC 61274	6	17S 13E
FED No. 11	6104	1498/1499	A MC 61275	6	17S 13E
FED No. 12	6104	1500/1501	A MC 61276	6	17S 13E
FED No. 31	6104	1502/1503	A MC 61277	6	17S 13E
FED No. 32	6104	1504/1505	A MC 61278	6	17S 13E
FED No. 33	6104	1506/1507	A MC 61279	6	17S 13E
FMR No. 5	6104	1508/1509	A MC 61280	5	17S 13E
FMR No. 6	6104	1510/1511	A MC 61281	5	17S 13E
FMR No. 7	6104	1512/1513	A MC 61282	5	17S 13E
FMR No. 8	6104	1514/1515	A MC 61283	5	17S 13E
FMR No. 9	6104	1516/1517	A MC 61284	5	17S 13E
FMR No. 10	6104	1518/1519	A MC 61285	5	17S 13E
FMR No. 11	6104	1520/1521	A MC 61286	5	17S 13E
FMR No. 12	6104	1522/1523	A MC 61287	5	17S 13E
FMR No. 13	6104	1524/1525	A MC 61288	5	17S 13E
FMR No. 14	6104	1526/1527	A MC 61289	5	17S 13E
FMR No. 15	6104	1528/1529	A MC 61290	5	17S 13E
FMR No. 16	6104	1530/1531	A MC 61291	5	17S 13E
FMR No. 17	7673	908/909	A MC 61292	5	17S 13E
" " "	"	" "	"	8	17S 13E
FMR No. 18	7673	906/907	A MC 61293	5	17S 13E
" " "	"	" "	"	8	17S 13E
Mojave - 1	8861	943	A MC 307734	35	16S 12E
Yuma - 1	8861	940	A MC 307735	35	16S 12E
Pima - 1	8861	937	A MC 307736	35	16S 12E
Yavapai - 1	8861	934	A MC 307737	35	16S 12E
Papago - 1	8861	931	A MC 307738	35	16S 12E
Key - 1	8861	928	A MC 307739	35	16S 12E
Lime - 1A	8861	925	A MC 307740	35	16S 12E
Lime - 4A	8861	922	A MC 307741	35	16S 12E
RH-1	9365	593/594	A MC 324410	8	17S 13E
RH-2	9365	595/596	A MC 324411	8	17S 13E
RH-3	9365	597/598	A MC 324412	8	17S 13E
RH-4	9365	599/600	A MC 324413	8	17S 13E
RH-5	9365	601/602	A MC 324414	8	17S 13E
RH-6	9365	603/604	A MC 324415	8	17S 13E
RH-7	9365	605/606	A MC 324416	8	17S 13E
RH-8	9365	607/608	A MC 324417	8	17S 13E
RH-9	9365	609/610	A MC 324418	8	17S 13E
RH-10	9365	611/612	A MC 324419	8	17S 13E



<u>Name of Claim</u>	<u>Book</u>	<u>Page</u>	<u>BLM Serial No.</u>	<u>Section</u>	<u>Township Range</u>
RH-11	9365	613/614	A MC 324420	8	17S 13E
RH-12	9365	615/616	A MC 324421	8	17S 13E
RH-13	9365	617/618	A MC 324422	8	17S 13E
RH-14	9365	619/620	A MC 324423	8	17S 13E
RH-15	9365	621/622	A MC 324424	8	17S 13E
RH-16	9365	623/624	A MC 324425	8	17S 13E
RH-17	9365	625/626	A MC 324426	8	17S 13E
RH-18	9365	627/628	A MC 324427	8	17S 13E
RH-19	9365	629/630	A MC 324428	8	17S 13E
RH-20	9365	631/632	A MC 324429	8	17S 13E
RH-21	9365	633/634	A MC 324430	8	17S 13E
RH-22	9365	635/636	A MC 324431	8	17S 13E
RH-23	9365	637/638	A MC 324432	8	17S 13E
RH-24	9365	639/640	A MC 324433	8	17S 13E
RH-25	9365	641/642	A MC 324434	8	17S 13E
RH-26	9365	643/644	A MC 324435	8	17S 13E
RH-27	9365	645/646	A MC 324436	8	17S 13E
RH-28	9365	647/648	A MC 324437	8	17S 13E
RH-29	9365	649/650	A MC 324438	8	17S 13E
RH-30	9365	651/652	A MC 324439	8	17S 13E
RH-31	9365	653/654	A MC 324440	8	17S 13E
RH-32	9365	655/656	A MC 324441	8	17S 13E
RH-33	9365	657/658	A MC 324442	8	17S 13E
RH-34	9365	659/660	A MC 324443	8	17S 13E
RH-35	9365	661/662	A MC 324444	8	17S 13E
RH-36	9365	663/664	A MC 324445	8	17S 13E
BUCCO-1	9830	2303/2304	A MC 331295	12	17S 12E
BUCCO-2	9830	2305/2306	A MC 331296	12	17S 12E
BUCCO-3	9830	2307/2308	A MC 331297	12	17S 12E
BUCCO-4	9830	2309/2310	A MC 331298	12	17S 12E
BUCCO-5	9830	2311/2312	A MC 331299	12	17S 12E

These claims are located in the sections, townships, and ranges as designated.

PAYMENT

188 mining claims x \$100.00 = \$18,800

ARIZONA
STATE OFFICE
PHOENIX, ARIZONA

Aug 12 10 42 AM '97

RECEIVED
BUREAU OF
LAND MANAGEMENT

UNITED STATES
DEPARTMENT OF THE INTERIOR
BUREAU OF LAND MANAGEMENT

RECEIPT AND ACCOUNTING ADVICE

No. 2315275 04

Subject: CLAIM MAINTENANCE FEE 1998 - 188
Applicant: ASARCO
BOX 111
SAHUJARITA AZ 85629

TC/AZ 08/12/97
2 46 13 18,800.00

Remitter: CK 49021680
520-648-2500

Assignor:

LEASE MANAGEMENT DATA										
<input type="checkbox"/> NEW <input type="checkbox"/> UPDATE <input type="checkbox"/> PAYMENT										
ORIGINAL SERIAL NO.	ASG.	TYPE	ST.	CTY.	FUND SYMBOL			ACRES/UNITS	RATE	
AMC 22865, ET AL										
AMOUNT	ANV. DATE	EXP. DATE	BILL CYC.	S/C	DISTRICT	NEXT BILL	MISC. DATA	U of M	ACTUAL UNITS	
ASSIGNMENT SERIAL NO.	ASG.	TYPE	ST.	CTY.	FUND SYMBOL			ACRES/UNITS	RATE	
AMOUNT	ANV. DATE	EXP. DATE	BILL CYC.	S/C	DISTRICT	NEXT BILL	MISC. DATA	U of M	ACTUAL UNITS	

APPLY REMITTANCE			
ACTION	FUND SYMBOL	CTY.	AMOUNT
FILING FEE			
RENTAL			
UNEARNED			
REFUND			
TOTAL			
AMOUNT DUE			

Remarks:

BY: _____ DATE: _____

- Lease in Escrow?
 - KGS?
 - Auto Escalates?
 - Auto Renew?
- Of Interest?
Operating Rights?
Operator
Bond Filed?

FOR MMS USE ONLY		
BILLEE	NUMBER	FOREST REFUGE
OCS SECTION	CODE	

CASE FOLDER COPY

ASARCO

MIS-10.4

TOTAL 188 1/2

22807
24398
37759
61201
307734

August 21, 1995

324410
331295

Mission Complex

John D. Low
Manager

J. B. Lichtenhan
Operations Manager

CERTIFIED MAIL
RETURN RECEIPT REQUESTED

BUREAU OF LAND MANAGEMENT
Arizona State Office
Post Office Box 16563
Phoenix, Arizona 85011

Attention: Mining Claims Unit

Dear Sir:

Mission Complex
Evidence of Payment
Annual Maintenance Fee Fiscal Year 1995

9:00 A.M.
PHOENIX, ARIZONA

AUG 22 '95

RECEIVED
S.I.M. AZ STATE OFFICE

This will serve as notice that the owner of the claims/sites intends to continue to hold them as listed and described in Exhibit A.

The annual maintenance fee of \$100.00 for each mining claim and mill site, as required under Public Law 103-66 of August 10, 1993, 107 stat. 312 for fiscal year 1996, was mailed to the State Office of the BLM in the form of a check in the amount of \$18,800 for the claims/sites listed in Exhibit A.

Owner: ASARCO Incorporated
Mission Complex
P. O. Box 111
Sahuarita, AZ 85629

Please return the proof of payment receipt to the owner Attn: John D. Low.

SEP 07 1995

Sincerely,

ENTERED IN COMPUTER

John D. Low

John D. Low

96 Maintenance fee
U.S.

BMW/lb
Enclosures

EXHIBIT A

FOR YEAR ENDING SEPTEMBER 1, 1996

RECEIVED
 B.L.M. AZ STATE OFFICE
 AUG 22 1995
 9:00 A.M.
 PHOENIX, ARIZONA

The following contiguous group of unpatented lode mining claims are situated in the Pima Mining District, Pima County, Arizona. The Location Notices of which are of record in the office of the Recorder of Pima County, Arizona, and the Bureau of Land Management serial numbers are filed in Phoenix, Arizona.

<u>Name of Claim</u>	<u>Book</u>	<u>Page</u>	<u>BLM Serial No.</u>	<u>Section</u>	<u>Township Range</u>
PIBA NO. 3)	3006	156	A MC 22865	12	17S 12E
PIBA NO. 4)	3006	157	A MC 22866	12	17S 12E
PEAK #1	444	77	A MC 22867	12	17S 12E
PEAK #2	444	78	A MC 22868	12	17S 12E
PEAK #3	444	79	A MC 22869	12	17S 12E
PEAK #4	444	80	A MC 22870	12	17S 12E
PEAK #5	444	81	A MC 22871	12	17S 12E
PEAK #6	444	82	A MC 22872	12	17S 12E
PEAK #7	1201	298	A MC 22873	12	17S 12E
PEAK #8	973	248	A MC 22874	12	17S 12E
PEAK #9	444	85	A MC 22875	12	17S 12E
PEAK #10	444	86	A MC 22876	12	17S 12E
PEAK #11	444	87	A MC 22877	12	17S 12E
ALPHA #73	3053	187	A MC 22878	12	17S 12E
BAN-ANA-PI No. 1	3108	340	A MC 22879	12	17S 12E
BAN-ANA-PI NO. 2	3108	341	A MC 22880	12	17S 12E
UTE	922	597	A MC 24403	35	16S 12E
PIUTE	922	595	A MC 24404	35	16S 12E
COMANCHE	1681	457	A MC 24405	35	16S 12E
HOPI	891	379	A MC 24406	35	16S 12E
YAQUI	1083	407	A MC 24410	35	16S 12E
ALGONQUIN	1083	405	A MC 24411	35	16S 12E
IROQUOIS	1083	408	A MC 24412	35	16S 12E
PUEBLO	1877	167	A MC 24413	35	16S 12E
ACOMA	1110	221	A MC 24414	35	16S 12E
BLITZ NO. 6	76	568	A MC 24430	12	17S 12E
BLITZ NO. 9	76	571	A MC 24433	12	17S 12E
CHOLLA NO. 1	371	546	A MC 24437	1	17S 12E
" " "	"	"	"	12	17S 12E
CHOLLA NO. 2	371	547	A MC 24438	12	17S 12E
CHOLLA NO. 3	371	548	A MC 24439	12	17S 12E
CHOLLA NO. 4	371	549	A MC 24440	12	17S 12E
CHOLLA NO. 5	371	550	A MC 24441	12	17S 12E
CHOLLA NO. 6	371	551	A MC 24442	12	17S 12E
CHOLLA NO. 7	371	552	A MC 24443	1	17S 12E
" " "	"	"	"	12	17S 12E
CHOLLA NO. 8	371	553	A MC 24444	1	17S 12E
VALLE	73	448	A MC 24445	12	17S 12E
VALLE NO. 2	433	164	A MC 24446	12	17S 12E
VALLE NO. 6	458	427	A MC 24450	12	17S 12E

3820

9:00 A.M.
PHOENIX, ARIZONA

Aug 22 '95

RECEIVED
BLM, AZ STATE OFFICE

Township
Range

Name of Claim	Book	Page	BLM Serial No.	Section	Township	Range
Alpha No. 15	2662	111	- A MC 37759	1	17S	12S
Alpha No. 17	1201	249	- A MC 37760	1	17S	12E
" " "	"	"	"	12	17S	12E
Alpha No. 18	1201	250	A MC 37761	1	17S	12E
" " "	"	"	"	12	17S	12E
Alpha No. 19	1201	251	- A MC 37762	12	17S	12E
Alpha No. 23	2662	115	- A MC 37763	1	17S	12E
Alpha No. 35	1201	260	- A MC 37764	6	17S	13E
" " "	"	"	"	7	17S	13E
" " "	"	"	"	1	17S	12E
" " "	"	"	"	12	17S	12E
Alpha No. 36	1201	261	- A MC 37765	7	17S	13E
" " "	"	"	"	12	17S	12E
Alpha No. 41	1201	266	- A MC 37766	6	17S	13E
" " "	"	"	"	7	17S	13E
Alpha No. 56	1201	269	- A MC 37767	6	17S	13E
Alpha No. 57	1201	270	- A MC 37768	6	17S	13E
" " "	"	"	"	7	17S	13E
Alpha No. 60	1201	271	- A MC 37769	6	17S	13E
Alpha No. 61	1201	272	- A MC 37770	6	17S	13E
Alpha No. 62	1201	273	- A MC 37771	6	17S	13E
Alpha No. 63	1201	274	- A MC 37772	6	17S	13E
" " "	"	"	"	7	17S	13E
Alpha No. 64	1201	275	- A MC 37773	6	17S	13E
" " "	"	"	"	7	17S	13E
Alpha No. 65	1201	276	- A MC 37774	7	17S	13E
Alpha No. 66	1201	277	- A MC 37775	7	17S	13E
Alpha No. 67	1201	278	- A MC 37776	7	17S	13E
Alpha No. 68	1201	279	- A MC 37777	6	17S	13E
Alpha No. 69	1201	280	- A MC 37778	6	17S	13E
Alpha No. 70	1201	281	- A MC 37779	6	17S	13E
Alpha No. 71	1201	282	- A MC 37780	12	17S	12E
Alpha No. 72	1201	283	- A MC 37781	12	17S	12E
Alpha No. 74	1201	285	- A MC 37782	12	17S	12E
Alpha No. 75	1201	286	- A MC 37783	12	17S	12E
Alpha No. 76	1201	287	- A MC 37784	12	17S	12E
Alpha No. 79	3053	183	- A MC 37785	7	17S	13E
" " "	"	"	"	12	17S	12E
Alpha No. 80	3053	182	- A MC 37786	7	17S	13E
" " "	"	"	"	12	17S	12E
Alpha No. 82	3053	189	- A MC 37787	7	17S	13E
Alpha No. 83	3053	188	- A MC 37788	7	17S	13E
Bapi No. 1	3053	185	- A MC 37789	12	17S	12E
Bapi No. 2	3098	746	- A MC 37790	12	17S	12E
EBA	4533	913	- A MC 37855	15	17S	13E
EBE	4533	914	- A MC 37856	15	17S	13E
EBI	4533	915	- A MC 37857	15	17S	13E
EBO	4533	916	- A MC 37858	15	17S	13E
EBU	4533	917	- A MC 37859	15	17S	13E

37

RECEIVED
 U.S. BUREAU OF LAND MANAGEMENT
 PHOENIX, ARIZONA
 9:00 A.M.
 AUG 22 1995

<u>Name of Claim</u>	<u>Book</u>	<u>Page</u>	<u>BLM Serial No.</u>	<u>Section</u>	<u>Township Range</u>
ECA	4533	918	- A MC 37860	15	17S 13E
ECE	4533	919	- A MC 37861	15	17S 13E
ECI	4533	920	- A MC 37862	15	17S 13E
ECO	4533	921	- A MC 37863	15	17S 13E
"	"	"	"	22	17S 13E
ECU	4533	922	- A MC 37864	15	17S 13E
EDA	4533	923	- A MC 37865	15	17S 13E
EDE	4533	924	- A MC 37866	15	17S 13E
EDI	4533	925	- A MC 37867	15	17S 13E
EDO	4533	926	- A MC 37868	15	17S 13E
EDU	4533	927	- A MC 37869	15	17S 13E
EFA	4533	928	- A MC 37870	15	17S 13E
EFE	4533	929	- A MC 37871	15	17S 13E
EFI	4533	930	- A MC 37872	15	17S 13E
"	"	"	"	22	17S 13E
EFO	4533	931	- A MC 37873	15	17S 13E
EFU	4533	932	- A MC 37874	15	17S 13E
EGA	4533	933	- A MC 37875	15	17S 13E
EGE	4533	934	- A MC 37876	15	17S 13E
EGI	4533	935	- A MC 37877	15	17S 13E
EGO	4533	936	- A MC 37878	15	17S 13E
EGU	4533	937	- A MC 37879	15	17S 13E
EHA	4533	938	- A MC 37880	15	17S 13E
EHE	4533	939	- A MC 37881	15	17S 13E
"	"	"	"	22	17S 13E
EHI	4533	940	- A MC 37882	15	17S 13E
"	"	"	"	14	17S 13E
EHO	4533	941	- A MC 37883	15	17S 13E
"	"	"	"	14	17S 13E
EHU	4533	942	- A MC 37884	15	17S 13E
"	"	"	"	14	17S 13E
EJA	4533	943	- A MC 37885	15	17S 13E
"	"	"	"	14	17S 13E
EJE	4533	944	- A MC 37886	15	17S 13E
"	"	"	"	14	17S 13E
EJI	4533	945	- A MC 37887	15	17S 13E
"	"	"	"	14	17S 13E
EJO	4533	946	- A MC 37888	15	17S 13E
"	"	"	"	14	17S 13E
EJU	4533	947	- A MC 37889	15	17S 13E
"	"	"	"	14	17S 13E
EKA	4533	948	- A MC 37890	15	17S 13E
"	"	"	"	14	17S 13E
"	"	"	"	22	17S 13E
"	"	"	"	23	17S 13E
Mission # 3	6104	1470/1471	- A MC 61261	6	17S 13E
Mission # 4	7673	910/911	- A MC 61262	6	17S 13E
Mission # 5	6104	1474/1475	- A MC 61263	5	17S 13E
Mission # 6	6104	1476/1477	- A MC 61264	6	17S 13E

(35)

RECEIVED
 U.S. DEPARTMENT OF THE INTERIOR
 BUREAU OF LAND MANAGEMENT
 PHOENIX, ARIZONA
 9:00 A.M.
 AUG. 21, 1995

<u>Name of Claim</u>	<u>Book</u>	<u>Page</u>	<u>BLM Serial No.</u>	<u>Section</u>	<u>Township</u> <u>Range</u>
Mission # 7	6104	1478/1479	A MC 61265	6	17S 13E
Mission # 8	6104	1480/1481	A MC 61266	5	17S 13E
Mission # 9	6104	1482/1483	A MC 61267	6	17S 13E
Mission #12	6104	1484/1485	A MC 61268	6	17S 13E
Mission #18	6104	1486/1487	A MC 61269	5	17S 13E
Mission #19	6104	1488/1489	A MC 61270	5	17S 13E
FED No. 5	6104	1490/1491	A MC 61271	6	17S 13E
FED No. 7	7673	904/905	A MC 61272	6	17S 13E
FED No. 9	6104	1494/1495	A MC 61273	6	17S 13E
FED No. 10	6104	1496/1497	A MC 61274	6	17S 13E
FED No. 11	6104	1498/1499	A MC 61275	6	17S 13E
FED No. 12	6104	1500/1501	A MC 61276	6	17S 13E
FED No. 31	6104	1502/1503	A MC 61277	6	17S 13E
FED No. 32	6104	1504/1505	A MC 61278	6	17S 13E
FED No. 33	6104	1506/1507	A MC 61279	6	17S 13E
FMR No. 5	6104	1508/1509	A MC 61280	5	17S 13E
FMR No. 6	6104	1510/1511	A MC 61281	5	17S 13E
FMR No. 7	6104	1512/1513	A MC 61282	5	17S 13E
FMR No. 8	6104	1514/1515	A MC 61283	5	17S 13E
FMR No. 9	6104	1516/1517	A MC 61284	5	17S 13E
FMR No. 10	6104	1518/1519	A MC 61285	5	17S 13E
FMR No. 11	6104	1520/1521	A MC 61286	5	17S 13E
FMR No. 12	6104	1522/1523	A MC 61287	5	17S 13E
FMR No. 13	6104	1524/1525	A MC 61288	5	17S 13E
FMR No. 14	6104	1526/1527	A MC 61289	5	17S 13E
FMR No. 15	6104	1528/1529	A MC 61290	5	17S 13E
FMR No. 16	6104	1530/1531	A MC 61291	5	17S 13E
FMR No. 17	7673	908/909	A MC 61292	5	17S 13E
" " "	"	" "	"	8	17S 13E
FMR No. 18	7673	906/907	A MC 61293	5	17S 13E
" " "	"	" "	"	8	17S 13E
Mojave - 1	8861	943	A MC 307734	35	16S 12E
Yuma - 1	8861	940	A MC 307735	35	16S 12E
Pima - 1	8861	937	A MC 307736	35	16S 12E
Yavapai - 1	8861	934	A MC 307737	35	16S 12E
Papago - 1	8861	931	A MC 307738	35	16S 12E
Key - 1	8861	928	A MC 307739	35	16S 12E
Lime - 1A	8861	925	A MC 307740	35	16S 12E
Lime - 4A	8861	922	A MC 307741	35	16S 12E
RH-1	9365	593/594	A MC 324410	8	17S 13E
RH-2	9365	595/596	A MC 324411	8	17S 13E
RH-3	9365	597/598	A MC 324412	8	17S 13E
RH-4	9365	599/600	A MC 324413	8	17S 13E
RH-5	9365	601/602	A MC 324414	8	17S 13E
RH-6	9365	603/604	A MC 324415	8	17S 13E
RH-7	9365	605/606	A MC 324416	8	17S 13E
RH-8	9365	607/608	A MC 324417	8	17S 13E
RH-9	9365	609/610	A MC 324418	8	17S 13E
RH-10	9365	611/612	A MC 324419	8	17S 13E

(47) 10

<u>Name of Claim</u>	<u>Book</u>	<u>Page</u>	<u>BLM Serial No.</u>	<u>Section</u>	<u>Township Range</u>
RH-11	9365	613/614	A MC 324420	8	17S 13E
RH-12	9365	615/616	A MC 324421	8	17S 13E
RH-13	9365	617/618	A MC 324422	8	17S 13E
RH-14	9365	619/620	A MC 324423	8	17S 13E
RH-15	9365	621/622	A MC 324424	8	17S 13E
RH-16	9365	623/624	A MC 324425	8	17S 13E
RH-17	9365	625/626	A MC 324426	8	17S 13E
RH-18	9365	627/628	A MC 324427	8	17S 13E
RH-19	9365	629/630	A MC 324428	8	17S 13E
RH-20	9365	631/632	A MC 324429	8	17S 13E
RH-21	9365	633/634	A MC 324430	8	17S 13E
RH-22	9365	635/636	A MC 324431	8	17S 13E
RH-23	9365	637/638	A MC 324432	8	17S 13E
RH-24	9365	639/640	A MC 324433	8	17S 13E
RH-25	9365	641/642	A MC 324434	8	17S 13E
RH-26	9365	643/644	A MC 324435	8	17S 13E
RH-27	9365	645/646	A MC 324436	8	17S 13E
RH-28	9365	647/648	A MC 324437	8	17S 13E
RH-29	9365	649/650	A MC 324438	8	17S 13E
RH-30	9365	651/652	A MC 324439	8	17S 13E
RH-31	9365	653/654	A MC 324440	8	17S 13E
RH-32	9365	655/656	A MC 324441	8	17S 13E
RH-33	9365	657/658	A MC 324442	8	17S 13E
RH-34	9365	659/660	A MC 324443	8	17S 13E
RH-35	9365	661/662	A MC 324444	8	17S 13E
RH-36	9365	663/664	A MC 324445	8	17S 13E
BUCCO-1	9830	2303/2304	A MC 331295	12	17S 12E
BUCCO-2	9830	2305/2306	A MC 331296	12	17S 12E
BUCCO-3	9830	2307/2308	A MC 331297	12	17S 12E
BUCCO-4	9830	2309/2310	A MC 331298	12	17S 12E
BUCCO-5	9830	2311/2312	A MC 331299	12	17S 12E

These claims are located in the sections, townships, and ranges as designated.

PAYMENT

188 mining claims x \$100.00 = \$18,800

370

9:00 A.M.
PHOENIX, ARIZONA

AUG 22 '95

RECEIVED
BLM, AZ STATE OFFICE

UNITED STATES
DEPARTMENT OF THE INTERIOR
BUREAU OF LAND MANAGEMENT

RECEIPT AND ACCOUNTING ADVICE

No. 2147763 04

WG/AZ

06/22/95

Subject: CLAIM MAINTENANCE FEE 1996 (188)

2 25 13

18,600.00

Applicant:

ASARCO INC. MISSION COMPLEX
PO BOX 111
SAHUARITA AZ. 85629

Remitter: ASARCO INC
130 MAIDEN LN
NEW YORK N. Y. 10038
CK. # 49-018351 602-640-2500

Assignor:

LEASE MANAGEMENT DATA									
<input type="checkbox"/> NEW <input type="checkbox"/> UPDATE <input type="checkbox"/> PAYMENT									
ORIGINAL SERIAL NO.	ASG.	TYPE	ST.	CTY.	FUND SYMBOL			ACRES/UNITS	RATE
AMC 22665, ET AL									
AMOUNT	ANV. DATE	EXP. DATE	BILL CYC.	S/C	DISTRICT	NEXT BILL	MISC. DATA	U of M	ACTUAL UNITS
ASSIGNMENT SERIAL NO.	ASG.	TYPE	ST.	CTY.	FUND SYMBOL			ACRES/UNITS	RATE
AMOUNT	ANV. DATE	EXP. DATE	BILL CYC.	S/C	DISTRICT	NEXT BILL	MISC. DATA	U of M	ACTUAL UNITS

APPLY REMITTANCE				Remarks:	
ACTION	FUND SYMBOL	CTY.	AMOUNT		
FILING FEE	37855-37890				36 22865-22880 16
RENTAL	61261-61293				33 24403-24406 4
	307734-307741				8 24410-24414 5
UNEARNED	324410-324445				36 24430 1
REFUND	331295-331299				5 24433 1
TOTAL					24437-24446 10
AMOUNT DUE				24450 1	
				37759-37790 32	

BY: _____ DATE: 188

<input type="checkbox"/> Lease in Escrow? <input type="checkbox"/> KGS? <input type="checkbox"/> Auto Escalates? <input type="checkbox"/> Auto Renew?	Of Interest? Operating Rights? Operator Bond Filed?	FOR MMS USE ONLY	
		BILLEE NUMBER	FOREST REFUGE
		OCS SECTION CODE	

EXHIBIT A

FOR YEAR ENDING SEPTEMBER 1, 1995

331295
61261
37759
AMC 22807

The following contiguous group of unpatented lode mining claims are situated in the Pima Mining District, Pima County, Arizona. The Location Notices of which are of record in the office of the Recorder of Pima County, Arizona, and the Bureau of Land Management serial numbers are filed in Phoenix, Arizona.

24397 307734
324410 (then file)
Township Range

Name of Claim	Book	Page	BLM Serial No.	Section	Township	Range
PIBA NO. 3	3006	156	A MC 22865	12	17S	12E
PIBA NO. 4	3006	157	A MC 22866	12	17S	12E
PEAK #1	444	77	A MC 22867	12	17S	12E
PEAK #2	444	78	A MC 22868	12	17S	12E
PEAK #3	444	79	A MC 22869	12	17S	12E
PEAK #4	444	80	A MC 22870	12	17S	12E
PEAK #5	444	81	A MC 22871	12	17S	12E
PEAK #6	444	82	A MC 22872	12	17S	12E
PEAK #7	1201	298	A MC 22873	12	17S	12E
PEAK #8	973	248	A MC 22874	12	17S	12E
PEAK #9	444	85	A MC 22875	12	17S	12E
PEAK #10	444	86	A MC 22876	12	17S	12E
PEAK #11	444	87	A MC 22877	12	17S	12E
ALPHA #73	3053	187	A MC 22878	12	17S	12E
BAN-ANA-PI No. 1	3108	340	A MC 22879	12	17S	12E
BAN-ANA-PI NO. 2	3108	341	A MC 22880	12	17S	12E
UTE	922	597	A MC 24403	35	16S	12E
PIUTE	922	595	A MC 24404	35	16S	12E
COMANCHE	1681	457	A MC 24405	35	16S	12E
HOPI	891	379	A MC 24406	35	16S	12E
YAQUI	1083	407	A MC 24410	35	16S	12E
ALGONQUIN	1083	405	A MC 24411	35	16S	12E
IROQUOIS	1083	408	A MC 24412	35	16S	12E
PUEBLO	1877	167	A MC 24413	35	16S	12E
ACOMA	1110	221	A MC 24414	35	16S	12E
BLITZ NO. 6	76	568	A MC 24430	12	17S	12E
BLITZ NO. 9	76	571	A MC 24433	12	17S	12E
CHOLLA NO. 1	371	546	A MC 24437	1	17S	12E
" " "	"	"	"	12	17S	12E
CHOLLA NO. 2	371	547	A MC 24438	12	17S	12E
CHOLLA NO. 3	371	548	A MC 24439	12	17S	12E
CHOLLA NO. 4	371	549	A MC 24440	12	17S	12E
CHOLLA NO. 5	371	550	A MC 24441	12	17S	12E
CHOLLA NO. 6	371	551	A MC 24442	12	17S	12E
CHOLLA NO. 7	371	552	A MC 24443	1	17S	12E
" " "	"	"	"	12	17S	12E
CHOLLA NO. 8	371	553	A MC 24444	1	17S	12E
VALLE	73	448	A MC 24445	12	17S	12E
VALLE NO. 2	433	164	A MC 24446	12	17S	12E
VALLE NO. 6	458	427	A MC 24450	12	17S	12E

PHOENIX, ARIZONA
RECORDED
INDEXED
OCT 26 1995

9-28-94-93
ENTERED IN COMPUTER 10/7/94 DM
95 maintenance fee

AMC 37759

PHOENIX, ARIZONA
3:00 A.M.

RECEIVED
BLM AZ OFFICE
TOWNSHIP
AUG 26 1991
Range

<u>Name of Claim</u>	<u>Book</u>	<u>Page</u>	<u>BLM Serial No.</u>	<u>Section</u>	<u>Range</u>
Alpha No. 15	2662	111	A MC 37759	1	17S 12S
Alpha No. 17	1201	249	A MC 37760	1	17S 12E
" " "	"	"	"	12	17S 12E
Alpha No. 18	1201	250	A MC 37761	1	17S 12E
" " "	"	"	"	12	17S 12E
Alpha No. 19	1201	251	A MC 37762	12	17S 12E
Alpha No. 23	2662	115	A MC 37763	1	17S 12E
Alpha No. 35	1201	260	A MC 37764	6	17S 13E
" " "	"	"	"	7	17S 13E
" " "	"	"	"	1	17S 12E
" " "	"	"	"	12	17S 12E
Alpha No. 36	1201	261	A MC 37765	7	17S 13E
" " "	"	"	"	12	17S 12E
Alpha No. 41	1201	266	A MC 37766	6	17S 13E
" " "	"	"	"	7	17S 13E
Alpha No. 56	1201	269	A MC 37767	6	17S 13E
Alpha No. 57	1201	270	A MC 37768	6	17S 13E
" " "	"	"	"	7	17S 13E
Alpha No. 60	1201	271	A MC 37769	6	17S 13E
Alpha No. 61	1201	272	A MC 37770	6	17S 13E
Alpha No. 62	1201	273	A MC 37771	6	17S 13E
Alpha No. 63	1201	274	A MC 37772	6	17S 13E
" " "	"	"	"	7	17S 13E
Alpha No. 64	1201	275	A MC 37773	6	17S 13E
" " "	"	"	"	7	17S 13E
Alpha No. 65	1201	276	A MC 37774	7	17S 13E
Alpha No. 66	1201	277	A MC 37775	7	17S 13E
Alpha No. 67	1201	278	A MC 37776	7	17S 13E
Alpha No. 68	1201	279	A MC 37777	6	17S 13E
Alpha No. 69	1201	280	A MC 37778	6	17S 13E
Alpha No. 70	1201	281	A MC 37779	6	17S 13E
Alpha No. 71	1201	282	A MC 37780	12	17S 12E
Alpha No. 72	1201	283	A MC 37781	12	17S 12E
Alpha No. 74	1201	285	A MC 37782	12	17S 12E
Alpha No. 75	1201	286	A MC 37783	12	17S 12E
Alpha No. 76	1201	287	A MC 37784	12	17S 12E
Alpha No. 79	3053	183	A MC 37785	7	17S 13E
" " "	"	"	"	12	17S 12E
Alpha No. 80	3053	182	A MC 37786	7	17S 13E
" " "	"	"	"	12	17S 12E
Alpha No. 82	3053	189	A MC 37787	7	17S 13E
Alpha No. 83	3053	188	A MC 37788	7	17S 13E
Bapi No. 1	3053	185	A MC 37789	12	17S 12E
Bapi No. 2	3098	746	A MC 37790	12	17S 12E
EBA	4533	913	A MC 37855	15	17S 13E
EBE	4533	914	A MC 37856	15	17S 13E
EBI	4533	915	A MC 37857	15	17S 13E
EBO	4533	916	A MC 37858	15	17S 13E
EBU	4533	917	A MC 37859	15	17S 13E

AMC 37759
01261

RECEIVED
BLM AZ STATE
Aug 26 1988
TOWNSHIP
RANGE
9:00 A.M.
PHOENIX, ARIZONA

<u>Name of Claim</u>	<u>Book</u>	<u>Page</u>	<u>BLM Serial No.</u>	<u>Section</u>	<u>Township</u>	<u>Range</u>
ECA	4533	918	A MC 37860	15	17S	13E
ECE	4533	919	A MC 37861	15	17S	13E
ECI	4533	920	A MC 37862	15	17S	13E
ECO	4533	921	A MC 37863	15	17S	13E
"	"	"	"	22	17S	13E
ECU	4533	922	A MC 37864	15	17S	13E
EDA	4533	923	A MC 37865	15	17S	13E
EDE	4533	924	A MC 37866	15	17S	13E
EDI	4533	925	A MC 37867	15	17S	13E
EDO	4533	926	A MC 37868	15	17S	13E
EDU	4533	927	A MC 37869	15	17S	13E
EFA	4533	928	A MC 37870	15	17S	13E
EFE	4533	929	A MC 37871	15	17S	13E
EFI	4533	930	A MC 37872	15	17S	13E
"	"	"	"	22	17S	13E
EFO	4533	931	A MC 37873	15	17S	13E
EFU	4533	932	A MC 37874	15	17S	13E
EGA	4533	933	A MC 37875	15	17S	13E
EGE	4533	934	A MC 37876	15	17S	13E
EGI	4533	935	A MC 37877	15	17S	13E
EGO	4533	936	A MC 37878	15	17S	13E
EGU	4533	937	A MC 37879	15	17S	13E
EHA	4533	938	A MC 37880	15	17S	13E
EHE	4533	939	A MC 37881	15	17S	13E
"	"	"	"	22	17S	13E
EHI	4533	940	A MC 37882	15	17S	13E
"	"	"	"	14	17S	13E
EHO	4533	941	A MC 37883	15	17S	13E
"	"	"	"	14	17S	13E
EHU	4533	942	A MC 37884	15	17S	13E
"	"	"	"	14	17S	13E
EJA	4533	943	A MC 37885	15	17S	13E
"	"	"	"	14	17S	13E
EJE	4533	944	A MC 37886	15	17S	13E
"	"	"	"	14	17S	13E
EJI	4533	945	A MC 37887	15	17S	13E
"	"	"	"	14	17S	13E
EJO	4533	946	A MC 37888	15	17S	13E
"	"	"	"	14	17S	13E
EJU	4533	947	A MC 37889	15	17S	13E
"	"	"	"	14	17S	13E
EKA	4533	948	A MC 37890	15	17S	13E
"	"	"	"	14	17S	13E
"	"	"	"	22	17S	13E
"	"	"	"	23	17S	13E
Mission # 3	6104	1470/1471	A MC 61261	6	17S	13E
Mission # 4	7673	910/911	A MC 61262	6	17S	13E
Mission # 5	6104	1474/1475	A MC 61263	5	17S	13E
Mission # 6	6104	1476/1477	A MC 61264	6	17S	13E

AMC 61261
307734
324410

PHOENIX, ARIZONA
S.O.D. 11/1/94

RECEIVED
S.M. 17 SEP 1994
AUG 26 1994
Township
Range

<u>Name of Claim</u>	<u>Book</u>	<u>Page</u>	<u>BLM Serial No.</u>	<u>Section</u>	<u>Township</u>	<u>Range</u>
Mission # 7	6104	1478/1479	A MC 61265	6	17S	13E
Mission # 8	6104	1480/1481	A MC 61266	5	17S	13E
Mission # 9	6104	1482/1483	A MC 61267	6	17S	13E
Mission #12	6104	1484/1485	A MC 61268	6	17S	13E
Mission #18	6104	1486/1487	A MC 61269	5	17S	13E
Mission #19	6104	1488/1489	A MC 61270	5	17S	13E
FED No. 5	6104	1490/1491	A MC 61271	6	17S	13E
FED No. 7	7673	904/905	A MC 61272	6	17S	13E
FED No. 9	6104	1494/1495	A MC 61273	6	17S	13E
FED No. 10	6104	1496/1497	A MC 61274	6	17S	13E
FED No. 11	6104	1498/1499	A MC 61275	6	17S	13E
FED No. 12	6104	1500/1501	A MC 61276	6	17S	13E
FED No. 31	6104	1502/1503	A MC 61277	6	17S	13E
FED No. 32	6104	1504/1505	A MC 61278	6	17S	13E
FED No. 33	6104	1506/1507	A MC 61279	6	17S	13E
FMR No. 5	6104	1508/1509	A MC 61280	5	17S	13E
FMR No. 6	6104	1510/1511	A MC 61281	5	17S	13E
FMR No. 7	6104	1512/1513	A MC 61282	5	17S	13E
FMR No. 8	6104	1514/1515	A MC 61283	5	17S	13E
FMR No. 9	6104	1516/1517	A MC 61284	5	17S	13E
FMR No. 10	6104	1518/1519	A MC 61285	5	17S	13E
FMR No. 11	6104	1520/1521	A MC 61286	5	17S	13E
FMR No. 12	6104	1522/1523	A MC 61287	5	17S	13E
FMR No. 13	6104	1524/1525	A MC 61288	5	17S	13E
FMR No. 14	6104	1526/1527	A MC 61289	5	17S	13E
FMR No. 15	6104	1528/1529	A MC 61290	5	17S	13E
FMR No. 16	6104	1530/1531	A MC 61291	5	17S	13E
FMR No. 17	7673	908/909	A MC 61292	5	17S	13E
" " "	"	" "	"	8	17S	13E
FMR No. 18	7673	906/907	A MC 61293	5	17S	13E
" " "	"	" "	"	8	17S	13E
Mojave - 1	8861	943	A MC 307734	35	16S	12E
Yuma - 1	8861	940	A MC 307735	35	16S	12E
Pima - 1	8861	937	A MC 307736	35	16S	12E
Yavapai - 1	8861	934	A MC 307737	35	16S	12E
Papago - 1	8861	931	A MC 307738	35	16S	12E
Key - 1	8861	928	A MC 307739	35	16S	12E
Lime - 1A	8861	925	A MC 307740	35	16S	12E
Lime - 4A	8861	922	A MC 307741	35	16S	12E
RH-1	9365	593/594	A MC 324410	8	17S	13E
RH-2	9365	595/596	A MC 324411	8	17S	13E
RH-3	9365	597/598	A MC 324412	8	17S	13E
RH-4	9365	599/600	A MC 324413	8	17S	13E
RH-5	9365	601/602	A MC 324414	8	17S	13E
RH-6	9365	603/604	A MC 324415	8	17S	13E
RH-7	9365	605/606	A MC 324416	8	17S	13E
RH-8	9365	607/608	A MC 324417	8	17S	13E
RH-9	9365	609/610	A MC 324418	8	17S	13E
RH-10	9365	611/612	A MC 324419	8	17S	13E

*AMC 32440
3 31295*

<u>Name of Claim</u>	<u>Book</u>	<u>Page</u>	<u>BLM Serial No.</u>	<u>Section</u>	<u>Township Range</u>
RH-11	9365	613/614	A MC 324420	8	17S 13E
RH-12	9365	615/616	A MC 324421	8	17S 13E
RH-13	9365	617/618	A MC 324422	8	17S 13E
RH-14	9365	619/620	A MC 324423	8	17S 13E
RH-15	9365	621/622	A MC 324424	8	17S 13E
RH-16	9365	623/624	A MC 324425	8	17S 13E
RH-17	9365	625/626	A MC 324426	8	17S 13E
RH-18	9365	627/628	A MC 324427	8	17S 13E
RH-19	9365	629/630	A MC 324428	8	17S 13E
RH-20	9365	631/632	A MC 324429	8	17S 13E
RH-21	9365	633/634	A MC 324430	8	17S 13E
RH-22	9365	635/636	A MC 324431	8	17S 13E
RH-23	9365	637/638	A MC 324432	8	17S 13E
RH-24	9365	639/640	A MC 324433	8	17S 13E
RH-25	9365	641/642	A MC 324434	8	17S 13E
RH-26	9365	643/644	A MC 324435	8	17S 13E
RH-27	9365	645/646	A MC 324436	8	17S 13E
RH-28	9365	647/648	A MC 324437	8	17S 13E
RH-29	9365	649/650	A MC 324438	8	17S 13E
RH-30	9365	651/652	A MC 324439	8	17S 13E
RH-31	9365	653/654	A MC 324440	8	17S 13E
RH-32	9365	655/656	A MC 324441	8	17S 13E
RH-33	9365	657/658	A MC 324442	8	17S 13E
RH-34	9365	659/660	A MC 324443	8	17S 13E
RH-35	9365	661/662	A MC 324444	8	17S 13E
RH-36	9365	663/664	A MC 324445	8	17S 13E
BUCCO-1	9830	2303/2304	A MC 331295	12	17S 12E
BUCCO-2	9830	2305/2306	A MC 331296	12	17S 12E
BUCCO-3	9830	2307/2308	A MC 331297	12	17S 12E
BUCCO-4	9830	2309/2310	A MC 331298	12	17S 12E
BUCCO-5	9830	2311/2312	A MC 331299	12	17S 12E

These claims are located in the sections, townships, and ranges as designated.

PAYMENT

188 mining claims x \$100.00 = \$18,800

9:00 A.M.
PHOENIX, ARIZONA

Aug 26 '94

RECEIVED
BLM, AZ STATE OFFICE

ASARCO

188 *apm* 8/26/94

Mission Complex

John D. Low
General Manager

J. B. Lichtenhan
Operations Manager

August 19, 1994

CERTIFIED MAIL
RETURN RECEIPT REQUESTED

BUREAU OF LAND MANAGEMENT
Arizona State Office
Post Office Box 16563
Phoenix, Arizona 85011

Attention: Mining Claims Unit

Dear Sir:

Mission Complex
Evidence of Payment
Annual Maintenance Fee Fiscal Year 1995

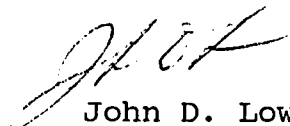
This will serve as notice that the owner of the claims/sites intends to continue to hold them as listed and described in Exhibit A.

The annual maintenance fee of \$100.00 for each mining claim and mill site, as required under Public Law 103-66 of August 10, 1993, 107 stat. 312 for fiscal year 1995, was mailed to the State Office of the BLM in the form of a check in the amount of \$18,800 for the claims/sites listed in Exhibit A.

Owner: ASARCO Incorporated
Mission Complex
P. O. Box 111
Sahuarita, AZ 85629

Please return the proof of payment receipt to the owner Attn: John D. Low.

Sincerely,



John D. Low

BMW/lb
Enclosures

PHOENIX, ARIZONA
8:00 AM

AUG 26 1994

RECEIVED
BLM AZ STATE OFFICE

ASARCO

MONTH
AUG 94

REMITTANCE ADVICE

VOUCHER NO.



VENDOR NO. 101

08-1606

49 016844

ASARCO Incorporated • MISSION COMPLEX • P.O. BOX 111 • SAHUARITA, ARIZONA 85629

INVOICE NUMBER	OUR ORDER NO. / REFERENCE	INVOICE AMOUNT	DISCOUNT	DEDUCTIONS	NET AMOUNT
MAINTENANCE FEE RECEIVED 91 M. AZ STATE OFFICE Aug 26 '94	MISSION COMPLEX 0818760 9:00 A.M. PHOENIX, ARIZONA	18,800.00			18,800.00
Detach before depositing	TOTALS	18,800.00			18,800.00



UNITED STATES
DEPARTMENT OF THE INTERIOR
BUREAU OF LAND MANAGEMENT
RECEIPT AND ACCOUNTING ADVICE

SM/AZ NO. **2124649**
08/26/94
OK
18,800.00

CLAIM MAINTENANCE FEE 1995 (188)

2 69 13

Subject:

Applicant: **ASARCO INCORPORATED**
P. O. BOX 111
SAHUARITA, AZ 85629

SAME - CK #49 016844
602-648-2500

Remitter:

Assignor:

LEASE MANAGEMENT DATA										
<input type="checkbox"/> NEW <input type="checkbox"/> UPDATE <input type="checkbox"/> PAYMENT										
ORIGINAL SERIAL NO.	ASG.	TYPE	ST.	CTY.	FUND SYMBOL			ACRES/UNITS	RATE	
AMC 22865, ET AL										
AMOUNT	ANV. DATE	EXP. DATE	BILL CYC.	S/C	DISTRICT	NEXT BILL	MISC. DATA	U of M	ACTUAL UNITS	
ASSIGNMENT SERIAL NO.	ASG.	TYPE	ST.	CTY.	FUND SYMBOL			ACRES/UNITS	RATE	
AMOUNT	ANV. DATE	EXP. DATE	BILL CYC.	S/C	DISTRICT	NEXT BILL	MISC. DATA	U of M	ACTUAL UNITS	

APPLY REMITTANCE			
ACTION	FUND SYMBOL	CTY.	AMOUNT
FILING FEE			
RENTAL			
UNEARNED			
REFUND			
TOTAL			
AMOUNT DUE			

Remarks:
 22865-22880 16 307734-307741 8
 24403-24406 4 324410-324445 3
 24410-24414 5 331295-331299 5
 24430 1
 24433 1
 24437-24446 10
 24450 1
 37759-37790 32
 37855-37890 36
 BY: 61261-61293 33

188

DATE:

Lease in Escrow?
 KGS?
 Auto Escalates?
 Auto Renew?

Of Interest?
 Operating Rights?
 Operator
 Bond Filed?

FOR MMS USE ONLY

BILLEE		FOREST REFUGE
NUMBER		
OCS SECTION		
CODE		

ASARCO

5916
22807
24397
37759
61261

Copper Operations
Tucson Office

August 25, 1993

CERTIFIED MAIL - RETURN RECEIPT REQUESTED

307734
324410
JR

BUREAU OF LAND MANAGEMENT
Arizona State Office
Attn: Mining Claims Unit
P O Box 16563
Phoenix, AZ 85011

Dear Sir:


Mission Complex
Evidence of Payment
Annual Rental Fee Fiscal years 1993 and 1994

This will serve as notice that the owner of the claims/sites intends to continue to hold them as listed and described in Exhibit A.

The annual rental fee of \$100.00 for each mining claim and mill site located on or before October 5, 1992, as required under Public Law 102-381 of October 5, 1992, 106 stat. 1374, 1378-79 for fiscal year 1993 and 1994, was mailed to the State Office of the BLM in the form of a check in the amount of \$38,400.00 for the claims/sites listed in Exhibit A.

Owner: ASARCO Incorporated
P O Box 5747
Tucson, AZ 85703

Please return the proof of payment receipt to the owner Attn: D. F. Skidmore.


D. F. Skidmore

DFS/kh

Encls.

93 + 94
ENTERED IN COMPUTER

SEP 29 1993

Skidmore
all 2-5-94
C. Stahl

PHOENIX, ARIZONA
9:00 A.M.

Aug 26 '93

RECEIVED
BLM AZ STATE OFFICE

9:00 A.M.
PHOENIX, ARIZONA

Aug 26 '93

RECEIVED
BLM, AZ STATE OFFICE

EXHIBIT A
FISCAL YEARS 1993 - 1994

the mining claims

situated in the Pima Mining District, Pima County, Arizona, the names and books and pages of record in the office of the County Recorder of Pima County, Arizona and the Bureau of Land Management serial number of the Notices of Location whereof are as follows:

<u>Name of Claim</u>	<u>Book</u>	<u>Page</u>	<u>BLM Serial No.</u>	<u>Section</u>	<u>Township Range</u>
CUNA D'ORO ✓	5502	828	A MC 5916	2	17S 12E
RED OXIDE NO. 4 ✓	5502	830	A MC 5918	2	17S 12E
ATLAS ✓	5502	831	A MC 5919	2	17S 12E
BARBARA ✓	5502	832	A MC 5920	2	17S 12E
PRINCE RUPERT ✓	5502	834	A MC 5922	2	17S 12E
PIBA NO. 3 } ✓	3006	156	A MC 22865	12	17S 12E
PIBA NO. 4 } ✓	3006	157	A MC 22866	12	17S 12E
PEAK #1	444	77	A MC 22867	12	17S 12E
PEAK #2	444	78	A MC 22868	12	17S 12E
PEAK #3	444	79	A MC 22869	12	17S 12E
PEAK #4	444	80	A MC 22870	12	17S 12E
PEAK #5	444	81	A MC 22871	12	17S 12E
PEAK #6	444	82	A MC 22872	12	17S 12E
PEAK #7	1201	298	A MC 22873	12	17S 12E
PEAK #8	973	248	A MC 22874	12	17S 12E
PEAK #9	444	85	A MC 22875	12	17S 12E
PEAK #10	444	86	A MC 22876	12	17S 12E
PEAK #11	444	87	A MC 22877	12	17S 12E
ALPHA #73 ✓	3053	187	A MC 22878	12	17S 12E
BAN-ANA-PI No. 1 } ✓	3108	340	A MC 22879	12	17S 12E
BAN-ANA-PI NO. 2 } ✓	3108	341	A MC 22880	12	17S 12E
UTE ✓	922	597	A MC 24403	35	16S 12E
PIUTE ✓	922	595	A MC 24404	35	16S 12E
COMANCHE ✓	1681	457	A MC 24405	35	16S 12E
HOPI ✓	891	379	A MC 24406	35	16S 12E
YAQUI ✓	1083	407	A MC 24410	35	16S 12E
ALGONQUIN ✓	1083	405	A MC 24411	35	16S 12E
IROQUOIS ✓	1083	408	A MC 24412	35	16S 12E
PUEBLO ✓	1877	167	A MC 24413	35	16S 12E
ACOMA ✓	1110	221	A MC 24414	35	16S 12E
BLITZ NO. 6 ✓	76	568	A MC 24430	12	17S 12E
BLITZ NO. 9 ✓	76	571	A MC 24433	12	17S 12E
CHOLLA NO. 1 ✓	371	546	A MC 24437	1	17S 12E
" " " ✓	"	"	"	12	17S 12E
CHOLLA NO. 2 ✓	371	547	A MC 24438	12	17S 12E

34

34

<u>Name of Claim</u>	<u>Book</u>	<u>Page</u>	<u>BLM Serial No.</u>	<u>Section</u>	<u>Township Range</u>
CHOLLA NO. 3	371	548	A MC 24439	12	17S 12E
CHOLLA NO. 4	371	549	A MC 24440	12	17S 12E
CHOLLA NO. 5	371	550	A MC 24441	12	17S 12E
CHOLLA NO. 6	371	551	A MC 24442	12	17S 12E
CHOLLA NO. 7	371	552	A MC 24443	1	17S 12E
" " "	"	"	"	12	17S 12E
CHOLLA NO. 8	371	553	A MC 24444	1	17S 12E
VALLE	73	448	A MC 24445	12	17S 12E
VALLE NO. 2	433	164	A MC 24446	12	17S 12E
VALLE NO. 6	458	427	A MC 24450	12	17S 12E
Alpha No. 15	2662	111	A MC 37759	1	17S 12S
Alpha No. 17	1201	249	A MC 37760	1	17S 12E
" " "	"	"	"	12	17S 12E
Alpha No. 18	1201	250	A MC 37761	1	17S 12E
" " "	"	"	"	12	17S 12E
Alpha No. 19	1201	251	A MC 37762	12	17S 12E
Alpha No. 23	2662	115	A MC 37763	1	17S 12E
Alpha No. 35	1201	260	A MC 37764	6	17S 13E
" " "	"	"	"	7	17S 13E
" " "	"	"	"	1	17S 12E
" " "	"	"	"	12	17S 12E
Alpha No. 36	1201	261	A MC 37765	7	17S 13E
" " "	"	"	"	12	17S 12E
Alpha No. 41	1201	266	A MC 37766	6	17S 13E
" " "	"	"	"	7	17S 13E
Alpha No. 56	1201	269	A MC 37767	6	17S 13E
Alpha No. 57	1201	270	A MC 37768	6	17S 13E
" " "	"	"	"	7	17S 13E
Alpha No. 60	1201	271	A MC 37769	6	17S 13E
Alpha No. 61	1201	272	A MC 37770	6	17S 13E
Alpha No. 62	1201	273	A MC 37771	6	17S 13E
Alpha No. 63	1201	274	A MC 37772	6	17S 13E
" " "	"	"	"	7	17S 13E
Alpha No. 64	1201	275	A MC 37773	6	17S 13E
" " "	"	"	"	7	17S 13E
Alpha No. 65	1201	276	A MC 37774	7	17S 13E
Alpha No. 66	1201	277	A MC 37775	7	17S 13E
Alpha No. 67	1201	278	A MC 37776	7	17S 13E
Alpha No. 68	1201	279	A MC 37777	6	17S 13E
Alpha No. 69	1201	280	A MC 37778	12	17S 13E
Alpha No. 70	1201	281	A MC 37779	12	17S 13E
Alpha No. 71	1201	282	A MC 37780	12	17S 13E
Alpha No. 72	1201	283	A MC 37781	12	17S 13E
Alpha No. 74	1201	285	A MC 37782	12	17S 13E
Alpha No. 75	1201	286	A MC 37783	12	17S 13E
Alpha No. 76	1201	287	A MC 37784	12	17S 12E
Alpha No. 79	3053	183	A MC 37785	7	17S 13E
" " "	"	"	"	12	17S 12E
Alpha No. 80	3053	182	A MC 37786	7	17S 13E
" " "	"	"	"	12	17S 12E
Alpha No. 82	3053	189	A MC 37787	7	17S 13E

9:00 A.M.
 PHOENIX ARIZONA
 AUG 26 1993
 B.L.H. STATE OFFICE

<u>Name of Claim</u>	<u>Book</u>	<u>Page</u>	<u>BLM Serial No.</u>	<u>Section</u>	<u>Township Range</u>
Alpha No. 83	3053	188	A MC 37788	7	17S 13E
Bapi No. 1	3053	185	A MC 37789	12	17S 12E
Bapi No. 2	3098	746	A MC 37790	12	17S 12E
EBA	4533	913	A MC 37855	15	17S 13E
EBE	4533	914	A MC 37856	15	17S 13E
EBI	4533	915	A MC 37857	15	17S 13E
EBO	4533	916	A MC 37858	15	17S 13E
EBU	4533	917	A MC 37859	15	17S 13E
ECA	4533	918	A MC 37860	15	17S 13E
ECE	4533	919	A MC 37861	15	17S 13E
ECI	4533	920	A MC 37862	15	17S 13E
ECO	4533	921	A MC 37863	15	17S 13E
"	"	"	"	22	17S 13E
ECU	4533	922	A MC 37864	15	17S 13E
EDA	4533	923	A MC 37865	15	17S 13E
EDE	4533	924	A MC 37866	15	17S 13E
EDI	4533	925	A MC 37867	15	17S 13E
EDO	4533	926	A MC 37868	15	17S 13E
EDU	4533	927	A MC 37869	15	17S 13E
EFA	4533	928	A MC 37870	15	17S 13E
EFE	4533	929	A MC 37871	15	17S 13E
EFI	4533	930	A MC 37872	15	17S 13E
"	"	"	"	22	17S 13E
EFO	4533	931	A MC 37873	15	17S 13E
EFU	4533	932	A MC 37874	15	17S 13E
EGA	4533	933	A MC 37875	15	17S 13E
EGE	4533	934	A MC 37876	15	17S 13E
EGI	4533	935	A MC 37877	15	17S 13E
EGO	4533	936	A MC 37878	15	17S 13E
EGU	4533	937	A MC 37879	15	17S 13E
EHA	4533	938	A MC 37880	15	17S 13E
EHE	4533	939	A MC 37881	15	17S 13E
"	"	"	"	22	17S 13E
EHI	4533	940	A MC 37882	15	17S 13E
"	"	"	"	14	17S 13E
EHO	4533	941	A MC 37883	15	17S 13E
"	"	"	"	14	17S 13E
EHU	4533	942	A MC 37884	15	17S 13E
"	"	"	"	14	17S 13E
EJA	4533	943	A MC 37885	15	17S 13E
"	"	"	"	14	17S 13E
EJE	4533	944	A MC 37886	15	17S 13E
"	"	"	"	14	17S 13E
EJI	4533	945	A MC 37887	15	17S 13E
"	"	"	"	14	17S 13E
EJO	4533	946	A MC 37888	15	17S 13E
"	"	"	"	14	17S 13E
EJU	4533	947	A MC 37889	15	17S 13E
"	"	"	"	14	17S 13E
EKA	4533	948	A MC 37890	15	17S 13E
"	"	"	"	14	17S 13E

9:00 A.M.
 RECEIVED
 AUG 26 1933

AUG 26 1933

<u>Name of Claim</u>	<u>Book</u>	<u>Page</u>	<u>BLM Serial No.</u>	<u>Section</u>	<u>Township Range</u>
EKA	4533	948	A MC 37890	22	17S 13E
"	"	"	"	23	17S 13E
Mission # 3	6104	1470/1471	A MC 61261	6	17S 13E
Mission # 4	7673	910/911	A MC 61262	6	17S 13E
Mission # 5	6104	1474/1475	A MC 61263	5	17S 13E
Mission # 6	6104	1476/1477	A MC 61264	6	17S 13E
Mission # 7	6104	1478/1479	A MC 61265	6	17S 13E
Mission # 8	6104	1480/1481	A MC 61266	5	17S 13E
Mission # 9	6104	1482/1483	A MC 61267	6	17S 13E
Mission #12	6104	1484/1485	A MC 61268	6	17S 13E
Mission #18	6104	1486/1487	A MC 61269	5	17S 13E
Mission #19	6104	1488/1489	A MC 61270	5	17S 13E
FED No. 5	6104	1490/1491	A MC 61271	6	17S 13E
FED No. 7	7673	904/905	A MC 61272	6	17S 13E
FED No. 9	6104	1494/1495	A MC 61273	6	17S 13E
FED No. 10	6104	1496/1497	A MC 61274	6	17S 13E
FED No. 11	6104	1498/1499	A MC 61275	6	17S 13E
FED No. 12	6104	1500/1501	A MC 61276	6	17S 13E
FED No. 31	6104	1502/1503	A MC 61277	6	17S 13E
FED No. 32	6104	1504/1505	A MC 61278	6	17S 13E
FED No. 33	6104	1506/1507	A MC 61279	6	17S 13E
FMR No. 5	6104	1508/1509	A MC 61280	5	17S 13E
FMR No. 6	6104	1510/1511	A MC 61281	5	17S 13E
FMR No. 7	6104	1512/1513	A MC 61282	5	17S 13E
FMR No. 8	6104	1514/1515	A MC 61283	5	17S 13E
FMR No. 9	6104	1516/1517	A MC 61284	5	17S 13E
FMR No. 10	6104	1518/1519	A MC 61285	5	17S 13E
FMR No. 11	6104	1520/1521	A MC 61286	5	17S 13E
FMR No. 12	6104	1522/1523	A MC 61287	5	17S 13E
FMR No. 13	6104	1524/1525	A MC 61288	5	17S 13E
FMR No. 14	6104	1526/1527	A MC 61289	5	17S 13E
FMR No. 15	6104	1528/1529	A MC 61290	5	17S 13E
FMR No. 16	6104	1530/1531	A MC 61291	5	17S 13E
FMR No. 17	7673	908/909	A MC 61292	5	17S 13E
" " "	"	" "	"	8	17S 13E
FMR No. 18	7673	906/907	A MC 61293	5	17S 13E
" " "	"	" "	"	8	17S 13E
Gila - 5	8846	1571	A MC 307446	2	17S 12E
Gila - 6	8846	1574	A MC 307447	2	17S 12E
Gila - 7	8846	1577	A MC 307448	2	17S 12E
Mojave - 1	8861	943	A MC 307734	5	16S 12E
Yuma - 1	8861	940	A MC 307735	5	16S 12E
Pima - 1	8861	937	A MC 307736	5	16S 12E
Yavapai - 1	8861	934	A MC 307737	5	16S 12E
Papago - 1	8861	931	A MC 307738	5	16S 12E
Key - 1	8861	928	A MC 307739	5	16S 12E
Lime - 1A	8861	925	A MC 307740	35	16S 12E
Lime - 4A	8861	922	A MC 307741	35	16S 12E
RH-1	9365	593/594	A MC 324410	8	17S 13E
RH-2	9365	595/596	A MC 324411	8	17S 13E
RH-3	9365	597/598	A MC 324412	8	17S 13E

9:00 A.M. 6/26/93

June 26, 1993

RECEIVED
BLM
Mojave District
June 26, 1993

<u>Name of Claim</u>	<u>Book</u>	<u>Page</u>	<u>BLM Serial No.</u>	<u>Section</u>	<u>Township Range</u>
RH-4	9365	599/600	A MC 324413	8	17S 13E
RH-5	9365	601/602	A MC 324414	8	17S 13E
RH-6	9365	603/604	A MC 324415	8	17S 13E
RH-7	9365	605/606	A MC 324416	8	17S 13E
RH-8	9365	607/608	A MC 324417	8	17S 13E
RH-9	9365	609/610	A MC 324418	8	17S 13E
RH-10	9365	611/612	A MC 324419	8	17S 13E
RH-11	9365	613/614	A MC 324420	8	17S 13E
RH-12	9365	615/616	A MC 324421	8	17S 13E
RH-13	9365	617/618	A MC 324422	8	17S 13E
RH-14	9365	619/620	A MC 324423	8	17S 13E
RH-15	9365	621/622	A MC 324424	8	17S 13E
RH-16	9365	623/624	A MC 324425	8	17S 13E
RH-17	9365	625/626	A MC 324426	8	17S 13E
RH-18	9365	627/628	A MC 324427	8	17S 13E
RH-19	9365	629/630	A MC 324428	8	17S 13E
RH-20	9365	631/632	A MC 324429	8	17S 13E
RH-21	9365	633/634	A MC 324430	8	17S 13E
RH-22	9365	635/636	A MC 324431	8	17S 13E
RH-23	9365	637/638	A MC 324432	8	17S 13E
RH-24	9365	639/640	A MC 324433	8	17S 13E
RH-25	9365	641/642	A MC 324434	8	17S 13E
RH-26	9365	643/644	A MC 324435	8	17S 13E
RH-27	9365	645/646	A MC 324436	8	17S 13E
RH-28	9365	647/648	A MC 324437	8	17S 13E
RH-29	9365	649/650	A MC 324438	8	17S 13E
RH-30	9365	651/652	A MC 324439	8	17S 13E
RH-31	9365	653/654	A MC 324440	8	17S 13E
RH-32	9365	655/656	A MC 324441	8	17S 13E
RH-33	9365	657/658	A MC 324442	8	17S 13E
RH-34	9365	659/660	A MC 324443	8	17S 13E
RH-35	9365	661/662	A MC 324444	8	17S 13E
RH-36	9365	663/664	A MC 324445	8	17S 13E

33

That all of said mining claims are owned by ASARCO Incorporated, the mailing address of which is P. O. Box 111, Sahuarita, Arizona, 85629

PAYMENT

192 mining claims x \$200.00 = \$38,400.00

9:00 A.M.
PHOENIX, ARIZONA

Aug 26 1993

RECEIVED
BLM, AZ STATE OFFICE

UNITED STATES
DEPARTMENT OF THE INTERIOR
BUREAU OF LAND MANAGEMENT

RECEIPT AND ACCOUNTING ADVICE

No. 2044668

Subject: CLAIM RENTAL FEE 1993 & 1994 (192)

2 65 13

WG/AZ

08/26/93

38,400.00

Applicant:

ASARCO
BOX 5747
TUCSON AZ 85703

Remitter: SAME CK. # 45004472

Assignor:

LEASE MANAGEMENT DATA NEW UPDATE PAYMENT

ORIGINAL SERIAL NO.	ASG.	TYPE	ST.	CTY.	FUND SYMBOL	ACRES/UNITS	RATE
AMC 5916, ET AL							

AMOUNT	ANV. DATE	EXP. DATE	BILL CYC.	S/C	DISTRICT	NEXT BILL	MISC. DATA	U of M	ACTUAL UNITS

ASSIGNMENT SERIAL NO.	ASG.	TYPE	ST.	CTY.	FUND SYMBOL	ACRES/UNITS	RATE

AMOUNT	ANV. DATE	EXP. DATE	BILL CYC.	S/C	DISTRICT	NEXT BILL	MISC. DATA	U of M	ACTUAL UNITS

APPLY REMITTANCE

ACTION	FUND SYMBOL	CTY.	AMOUNT
FILING FEE			
RENTAL			
UNEARNED			
REFUND			
TOTAL			
AMOUNT DUE			

Remarks:

BY:

DATE:

- Lease in Escrow?
- KGS?
- Auto Escalates?
- Auto Renew?

- Of Interest?
- Operating Rights?
- Operator
- Bond Filed?

FOR MMS USE ONLY

BILLEE	FOREST REFUGE
NUMBER	
OCS SECTION	
CODE	

5916
 22807
 24397
 37759
 61241
 307408
 307734
 TD



RECORDED BY: NTS
 DEPUTY RECORDER
 2100 RD18

DOCKET: 9373
 PAGE: 481
 NO. OF PAGES: 6
 SEQUENCE: 92132714
 09/10/92
 AFFPL 10:01:00

W
 MR T E SCARTACCINI
 PO BOX 5747

TUCSON AZ 85703

ENVELOPE
 AMOUNT PAID \$ 12.00

AFFIDAVIT OF LABOR PERFORMED
 AND IMPROVEMENTS MADE

STATE OF ARIZONA)
)
 County of Pima) SS.

RECEIVED
 BLM, AZ STATE OFFICE
 SEP 18 '92
 9:00 AM
 PHOENIX, ARIZ.

John D. Low, being first duly sworn, deposes and says that he is a citizen of the United States and more than eighteen (18) years of age, and resides in Tucson, County of Pima, State of Arizona, and is personally acquainted with the mining claims situated in the Pima Mining District, Pima County, Arizona, the names and books and pages of record in the office of the County Recorder of Pima County, Arizona and the Bureau of Land Management serial number of the Notices of Location whereof are as follows:

Name of Claim	Book	Page	BLM Serial No.	Section	Township Range
CUNA D'ORO	5502	828	A MC 5916	2	17S 12E
RED OXIDE NO. 4	5502	830	A MC 5918	2	17S 12E
ATLAS	5502	831	A MC 5919	2	17S 12E
BARBARA	5502	832	A MC 5920	2	17S 12E
PRINCE RUPERT	5502	834	A MC 5922	2	17S 12E
PIBA NO. 3	3006	156	A MC 22865	12	17S 12E
PIBA NO. 4	3006	157	A MC 22866	12	17S 12E
PEAK #1	444	77	A MC 22867	12	17S 12E
PEAK #2	444	78	A MC 22868	12	17S 12E
PEAK #3	444	79	A MC 22869	12	17S 12E
PEAK #4	444	80	A MC 22870	12	17S 12E
PEAK #5	444	81	A MC 22871	12	17S 12E
PEAK #6	444	82	A MC 22872	12	17S 12E
PEAK #7	1201	298	A MC 22873	12	17S 12E
PEAK #8	973	248	A MC 22874	12	17S 12E
PEAK #9	444	85	A MC 22875	12	17S 12E
PEAK #10	444	86	A MC 22876	12	17S 12E
PEAK #11	444	87	A MC 22877	12	17S 12E
ALPHA #73	3053	187	A MC 22878	12	17S 12E
BAN-ANA-PI No. 1	3108	340	A MC 22879	12	17S 12E
BAN-ANA-PI NO. 2	3108	341	A MC 22880	12	17S 12E
UTE	922	597	A MC 24403	35	16S 12E
PIUTE	922	595	A MC 24404	35	16S 12E
COMANCHE	1681	457	A MC 24405	35	16S 12E
HOPI	891	379	A MC 24406	35	16S 12E
YAQUI	1083	407	A MC 24410	35	16S 12E
ALGONQUIN	1083	405	A MC 24411	35	16S 12E
IROQUOIS	1083	408	A MC 24412	35	16S 12E
PUEBLO	1877	167	A MC 24413	35	16S 12E
ACOMA	1110	221	A MC 24414	35	16S 12E
BLITZ NO. 6	76	568	A MC 24430	12	17S 12E
BLITZ NO. 9	76	571	A MC 24433	12	17S 12E
CHOLLA NO. 1	371	546	A MC 24437	1	17S 12E
" " "	"	"	"	12	17S 12E
CHOLLA NO. 2	371	547	A MC 24438	12	17S 12E

5916 22865-22880 24403-24406 24437, 24438
 5918-5920
 5922 9373 481 24410-24414 24430, 24433 (34)

<u>Name of Claim</u>	<u>Book</u>	<u>Page</u>	<u>BLM Serial No.</u>	<u>Section</u>	<u>Township Range</u>
CHOLLA NO. 3	371	548	A MC 24439 .	12	17S 12E
CHOLLA NO. 4	371	549	A MC 24440 .	12	17S 12E
CHOLLA NO. 5	371	550	A MC 24441 .	12	17S 12E
CHOLLA NO. 6	371	551	A MC 24442 .	12	17S 12E
CHOLLA NO. 7	371	552	A MC 24443 .	1	17S 12E
" " "	"	"	"	12	17S 12E
CHOLLA NO. 8	371	553	A MC 24444 .	1	17S 12E
VALLE	73	448	A MC 24445 .	12	17S 12E
VALLE NO. 2	433	164	A MC 24446 ✓	12	17S 12E
VALLE NO. 6	458	427	A MC 24450 ✓	12	17S 12E
Alpha No. 15	2662	111	A MC 37759 .	1	17S 12S
Alpha No. 17	1201	249	A MC 37760 .	1	17S 12E
" " "	"	"	"	12	17S 12E
Alpha No. 18	1201	250	A MC 37761 .	1	17S 12E
" " "	"	"	"	12	17S 12E
Alpha No. 19	1201	251	A MC 37762 .	12	17S 12E
Alpha No. 23	2662	115	A MC 37763 .	1	17S 12E
Alpha No. 35	1201	260	A MC 37764 .	6	17S 13E
" " "	"	"	"	7	17S 13E
" " "	"	"	"	1	17S 12E
" " "	"	"	"	12	17S 12E
Alpha No. 36	1201	261	A MC 37765 .	7	17S 13E
" " "	"	"	"	12	17S 12E
Alpha No. 41	1201	266	A MC 37766 .	6	17S 13E
" " "	"	"	"	7	17S 13E
Alpha No. 56	1201	269	A MC 37767 .	6	17S 13E
Alpha No. 57	1201	270	A MC 37768 .	6	17S 13E
" " "	"	"	"	7	17S 13E
Alpha No. 60	1201	271	A MC 37769 .	6	17S 13E
Alpha No. 61	1201	272	A MC 37770 .	6	17S 13E
Alpha No. 62	1201	273	A MC 37771 .	6	17S 13E
Alpha No. 63	1201	274	A MC 37772 .	6	17S 13E
" " "	"	"	"	7	17S 13E
Alpha No. 64	1201	275	A MC 37773 .	6	17S 13E
" " "	"	"	"	7	17S 13E
Alpha No. 65	1201	276	A MC 37774 .	7	17S 13E
Alpha No. 66	1201	277	A MC 37775 .	7	17S 13E
Alpha No. 67	1201	278	A MC 37776 .	7	17S 13E
Alpha No. 68	1201	279	A MC 37777 .	6	17S 13E
Alpha No. 69	1201	280	A MC 37778 .	6	17S 13E
Alpha No. 70	1201	281	A MC 37779 .	6	17S 13E
Alpha No. 71	1201	282	A MC 37780 .	12	17S 12E
Alpha No. 72	1201	283	A MC 37781 .	12	17S 12E
Alpha No. 74	1201	285	A MC 37782 .	12	17S 12E
Alpha No. 75	1201	286	A MC 37783 .	12	17S 12E
Alpha No. 76	1201	287	A MC 37784 .	12	17S 12E
Alpha No. 79	3053	183	A MC 37785 .	7	17S 13E
" " "	"	"	"	12	17S 12E
Alpha No. 80	3053	182	A MC 37786 .	12	17S 13E
" " "	"	"	"	12	17S 12E
Alpha No. 82	3053	189	A MC 37787 .	12	17S 13E

24439-24446 24450

37759-37787

9373

482

RECEIVED
BLM STATE OFFICE

SEP 18 '92

RECEIVED
BLM STATE OFFICE

(39)

<u>Name of Claim</u>	<u>Book</u>	<u>Page</u>	<u>BLM Serial No.</u>	<u>Section</u>	<u>Township Range</u>
Alpha No. 83	3053	188	A MC 37788 .	7	17S 13E
Bapi No. 1	3053	185	A MC 37789 .	12	17S 12E
Bapi No. 2	3098	746	A MC 37790 ✓	12	17S 12E
EBA	4533	913	A MC 37855 .	15	17S 13E
EBE	4533	914	A MC 37856 .	15	17S 13E
EBI	4533	915	A MC 37857 .	15	17S 13E
EBO	4533	916	A MC 37858 .	15	17S 13E
EBU	4533	917	A MC 37859 .	15	17S 13E
ECA	4533	918	A MC 37860 .	15	17S 13E
ECE	4533	919	A MC 37861 .	15	17S 13E
ECI	4533	920	A MC 37862 .	15	17S 13E
ECO	4533	921	A MC 37863 .	15	17S 13E
"	"	"	"	22	17S 13E
ECU	4533	922	A MC 37864 .	15	17S 13E
EDA	4533	923	A MC 37865 .	15	17S 13E
EDE	4533	924	A MC 37866 .	15	17S 13E
EDI	4533	925	A MC 37867 .	15	17S 13E
EDO	4533	926	A MC 37868 .	15	17S 13E
EDU	4533	927	A MC 37869 .	15	17S 13E
EFA	4533	928	A MC 37870 .	15	17S 13E
EFE	4533	929	A MC 37871 .	15	17S 13E
EFI	4533	930	A MC 37872 .	15	17S 13E
"	"	"	"	22	17S 13E
EFO	4533	931	A MC 37873 .	15	17S 13E
EFU	4533	932	A MC 37874 .	15	17S 13E
EGA	4533	933	A MC 37875 .	15	17S 13E
EGE	4533	934	A MC 37876 .	15	17S 13E
EGI	4533	935	A MC 37877 .	15	17S 13E
EGO	4533	936	A MC 37878 .	15	17S 13E
EGU	4533	937	A MC 37879 .	15	17S 13E
EHA	4533	938	A MC 37880 .	15	17S 13E
EHE	4533	939	A MC 37881 .	15	17S 13E
"	"	"	"	22	17S 13E
EHI	4533	940	A MC 37882 .	15	17S 13E
"	"	"	"	14	17S 13E
EHO	4533	941	A MC 37883 .	15	17S 13E
"	"	"	"	14	17S 13E
EHU	4533	942	A MC 37884 .	15	17S 13E
"	"	"	"	14	17S 13E
EJA	4533	943	A MC 37885 .	15	17S 13E
"	"	"	"	14	17S 13E
EJE	4533	944	A MC 37886 .	15	17S 13E
"	"	"	"	14	17S 13E
EJI	4533	945	A MC 37887 .	15	17S 13E
"	"	"	"	14	17S 13E
EJO	4533	946	A MC 37888 .	15	17S 13E
"	"	"	"	14	17S 13E
EJU	4533	947	A MC 37889 .	15	17S 13E
"	"	"	"	14	17S 13E
EKA	4533	948	A MC 37890 .	15	17S 13E
"	"	"	"	14	17S 13E

37788-37790

37855-37890

9373

483

76. 01 42
 SEP 10 '92
 BLM
 39

<u>Name of Claim</u>	<u>Book</u>	<u>Page</u>	<u>BLM Serial No.</u>	<u>Section</u>	<u>Township Range</u>
EKA - duplicate	4533	948	A MC 37890 ✓ duplicate	22	17S 13E
"	"	"	"	23	17S 13E
Mission # 3	6104	1470/1471	A MC 61261 .	6	17S 13E
Mission # 4	7673	910/911	A MC 61262 .	6	17S 13E
Mission # 5	6104	1474/1475	A MC 61263 .	5	17S 13E
Mission # 6	6104	1476/1477	A MC 61264 .	6	17S 13E
Mission # 7	6104	1478/1479	A MC 61265 .	6	17S 13E
Mission # 8	6104	1480/1481	A MC 61266 .	5	17S 13E
Mission # 9	6104	1482/1483	A MC 61267 .	6	17S 13E
Mission #12	6104	1484/1485	A MC 61268 .	6	17S 13E
Mission #18	6104	1486/1487	A MC 61269 .	5	17S 13E
Mission #19	6104	1488/1489	A MC 61270 .	5	17S 13E
FED No. 5	6104	1490/1491	A MC 61271 .	6	17S 13E
FED No. 7	7673	904/905	A MC 61272 .	6	17S 13E
FED No. 9	6104	1494/1495	A MC 61273 .	6	17S 13E
FED No. 10	6104	1496/1497	A MC 61274 .	6	17S 13E
FED No. 11	6104	1498/1499	A MC 61275 .	6	17S 13E
FED No. 12	6104	1500/1501	A MC 61276 .	6	17S 13E
FED No. 31	6104	1502/1503	A MC 61277 .	6	17S 13E
FED No. 32	6104	1504/1505	A MC 61278 .	6	17S 13E
FED No. 33	6104	1506/1507	A MC 61279 .	6	17S 13E
FMR No. 5	6104	1508/1509	A MC 61280 .	5	17S 13E
FMR No. 6	6104	1510/1511	A MC 61281 .	5	17S 13E
FMR No. 7	6104	1512/1513	A MC 61282 .	5	17S 13E
FMR No. 8	6104	1514/1515	A MC 61283 .	5	17S 13E
FMR No. 9	6104	1516/1517	A MC 61284 .	5	17S 13E
FMR No. 10	6104	1518/1519	A MC 61285 .	5	17S 13E
FMR No. 11	6104	1520/1521	A MC 61286 .	5	17S 13E
FMR No. 12	6104	1522/1523	A MC 61287 .	5	17S 13E
FMR No. 13	6104	1524/1525	A MC 61288 .	5	17S 13E
FMR No. 14	6104	1526/1527	A MC 61289 .	5	17S 13E
FMR No. 15	6104	1528/1529	A MC 61290 .	5	17S 13E
FMR No. 16	6104	1530/1531	A MC 61291 .	5	17S 13E
FMR No. 17	7673	908/909	A MC 61292 .	5	17S 13E
" " "	"	" "	"	8	17S 13E
FMR No. 18	7673	906/907	A MC 61293 ✓	5	17S 13E
" " "	"	" "	"	8	17S 13E
Gila - 5	8846	1571	A MC 307446 .	2	17S 12E
Gila - 6	8846	1574	A MC 307447 .	2	17S 12E
Gila - 7	8846	1577	A MC 307448 ✓	2	17S 12E
Mojave - 1	8861	943	A MC 307734 .	35	16S 12E
Yuma - 1	8861	940	A MC 307735 .	35	16S 12E
Pima - 1	8861	937	A MC 307736 .	35	16S 12E
Yavapai - 1	8861	934	A MC 307737 .	35	16S 12E
Papago - 1	8861	931	A MC 307738 .	35	16S 12E
Key - 1	8861	928	A MC 307739 .	35	16S 12E
Lime - 1A	8861	925	A MC 307740 .	35	16S 12E
Lime - 4A	8861	922	A MC 307741 .	35	16S 12E

61261-61293
 307446-307448
 307734-307741

9373 484

PHOTO COPY
 9-00-006
 SEP 18 1972
 44

That all of said mining claims are owned by ASARCO Incorporated, the mailing address of which is P. O. Box 111, Sahuarita, Arizona, 85629; that between September 1, 1991 and September 1, 1992, in excess of \$500,000. worth of work and improvements were done and performed for the benefit of each of the afore-mentioned claims. Work and improvements consisted of removal of waste material and development work preparatory to mining. Please refer to the attached list for names and addresses of some of the miners, among many, who worked upon these claims.

Such labor was performed and improvements made at the expense of ASARCO Incorporated for the benefit of each and all of said mining claims comprising said contiguous groups as part of a general plan of exploration, improvements and development, and they tend to explore, improve and develop each and all of said mining claims. The amount expended for and the value of said labor and improvements is more than One Hundred Dollars (\$100.00) for each of the mining claims and at least said amount was allocated to each of the mining claims. Said expenditure was made in good faith for the purpose of exploring, improving and developing said contiguous group of mining claims and was intended as annual labor and improvements for each and all of the above-described unpatented lode mining claims for the assessment year ending at 12:00 o'clock Meridian, September 1, 1992.

John D. Low
For ASARCO Incorporated

STATE OF ARIZONA)
) SS.
County of Pima)

The foregoing instrument was acknowledged before me this 31st day of August, 1992, by John D. Low for ASARCO Incorporated.



Linda J. Bruno
Notary Public

My Commission Expires:
7-29-93

PHOENIX, ARIZONA

SEP 18 '92

RECEIVED
BLM/AZ STATE OFFICE

9373

485

ANNUAL ASSESSMENT WORK

September 1, 1991 Through August 31, 1992

Names and addresses of people performing the work, among others were:

M. S. Wildman
17712 S. Placita De Laton
Sahuarita, AZ 85629

K. L. Mosher
657 Via San Mateo
Green Valley, AZ 85614

V. J. Leeper
9401 E. 26th St.
Tucson, AZ 85710

G. L. Koestel
5424 S. Alaska Dr.
Tucson, AZ 85706

John Brambilia
5751 S. Santa Clara
Tucson, AZ 85706

H. Counts
6001 E. 33rd St.
Tucson, AZ 85711

R. Beckham
7018 S. San Fernando
Tucson, AZ 85706

L. L. Newhard
6737 E. Cooper St.
Tucson, AZ 85710

H. Young
HCR #2, Box 537
Tucson, AZ 85735

D. D. Long
6625 S. Headley Rd.
Tucson, AZ 85746

J. Shanklin
8522 E. 24th St.
Tucson, AZ 85710

G. E. Weber
5342 W. Circle "Z" St.
Tucson, AZ 85713

5000
PHOENIX, ARIZONA

SEP 18 '92

RECEIVED
BLM, AZ STATE OFFICE

9373

486

ASARCO

Southwestern Mining Department
T. E. Scartaccini
General Manager

September 16, 1992

CERTIFIED MAIL
RETURN RECEIPT REQUESTED

Bureau of Land Management
Arizona State Office
Mining Claims Section
P. O. Box 16563
Phoenix, AZ 85011

RECEIVED
BLM, AZ STATE OFFICE
SEP 18 '92
PHOENIX, ARIZONA

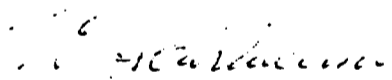
Gentlemen:

Mining Claim Annual Recordation
Mission Unit - ASARCO Incorporated
Pima County, Arizona

In accordance with the Federal Land Policy and Management Act (43 CFR, Part 3833.2), please find enclosed an exact reproduction of the affidavit of assessment work for the period September 1, 1991 - September 1, 1992, with mining claim serial numbers, as recorded in the Pima County Recorder's office in Book 9373, Pages 481 through 486.

Also enclosed is ASARCO Incorporated's check in the amount of \$775 for the filing fee for 155 claims.

Very truly yours,



T. E. Scartaccini
General Manager

GHM/mck
encls. - copy of affidavit & check

cc: JDLow - w/o encl.

UNITED STATES
DEPARTMENT OF THE INTERIOR
BUREAU OF LAND MANAGEMENT

RECEIPT AND ACCOUNTING ADVICE

No. 1925655^{1/4}

CP/AZ

09/18/92

Subject: AFFIDAVITS OF ASSESSMENT WORK (155) — 2 4 12 775.00

Applicant:

ASARCO INC.
BOX 111
SAHUARITA, AZ 85269

ok

ASARCO INC.

Remitter: BOX 5747
TUCSON, AZ 85703
CK #01426

Assignor:

LEASE MANAGEMENT DATA NEW UPDATE PAYMENT

ORIGINAL SERIAL NO.	ASG.	TYPE	ST.	CTY.	FUND SYMBOL	ACRES/UNITS	RATE
AMC 5516, ET AL							

AMOUNT	ANV. DATE	EXP. DATE	BILL CYC.	S/C	DISTRICT	NEXT BILL	MISC. DATA	U of M	ACTUAL UNITS

ASSIGNMENT SERIAL NO.	ASG.	TYPE	ST.	CTY.	FUND SYMBOL	ACRES/UNITS	RATE

AMOUNT	ANV. DATE	EXP. DATE	BILL CYC.	S/C	DISTRICT	NEXT BILL	MISC. DATA	U of M	ACTUAL UNITS

APPLY REMITTANCE

ACTION	FUND SYMBOL	CTY.	AMOUNT
FILING FEE			
RENTAL			
UNEARNED			
REFUND			
TOTAL			
AMOUNT DUE			

Remarks:

ACK. CP
BY:

DATE:

- Lease in Escrow?
 - KGS?
 - Auto Escalates?
 - Auto Renew?
- Of Interest?
Operating Rights?
Operator
Bond Filed?

FOR MMS USE ONLY

BILLEE NUMBER	FOREST REFUGE
OCS SECTION CODE	

CASE FOLDER COPY

61261
 37759
 5916
 22865
 24397
 35866
 307734

RECORDED BY: NTS
 DEPUTY RECORDER
 2100 RD18



DOCKET: 9113
 PAGE: 1170
 NO. OF PAGES: 5
 SEQUENCE: 91109586
 08/29/91
 AFFPL 14:56:00

W
 T.E. SCARTACCINI
 PO BOX 5747

TUCSON AZ 85703

ENVELOPE
 AMOUNT PAID \$ 13.00

AFFIDAVIT OF LABOR PERFORMED
 AND IMPROVEMENTS MADE

RECEIVED
 BLM. AZ STATE OFFICE
 SEP 9 91
 9:00 AM
 PHOENIX, ARIZONA

STATE OF ARIZONA)
) SS.
 County of Pima)

John D. Low, being first duly sworn, deposes and says that he is a citizen of the United States and more than twenty-one (21) years of age, and resides in Tucson, County of Pima, State of Arizona, and is personally acquainted with the mining claims situated in the Pima Mining District, Pima County, Arizona, the names and books and pages of record in the office of the County Recorder of Pima County, Arizona and the Bureau of Land Management serial number of the Notices of Location whereof are as follows:

<u>Name of Claim</u>	<u>Book</u>	<u>Page</u>	<u>BLM Serial No.</u>
Mission # 3	6104	1470/1471	A MC 61261
Mission # 4	7673	910/911	A MC 61262
Mission # 5	6104	1474/1475	A MC 61263
Mission # 6	6104	1476/1477	A MC 61264
Mission # 7	6104	1478/1479	A MC 61265
Mission # 8	6104	1480/1481	A MC 61266
Mission # 9	6104	1482/1483	A MC 61267
Mission # 12	6104	1484/1485	A MC 61268
Mission # 18	6104	1486/1487	A MC 61269
Mission # 19	6104	1488/1489	A MC 61270
FED No. 5	6104	1490/1491	A MC 61271
FED No. 7	7673	904/905	A MC 61272
FED No. 9	6104	1494/1495	A MC 61273
FED No. 10	6104	1496/1497	A MC 61274
FED No. 11	6104	1498/1499	A MC 61275
FED No. 12	6104	1500/1501	A MC 61276
FED No. 31	6104	1502/1503	A MC 61277
FED No. 32	6104	1504/1505	A MC 61278
FED No. 33	6104	1506/1507	A MC 61279
FMR No. 5	6104	1508/1509	A MC 61280
FMR No. 6	6104	1510/1511	A MC 61281
FMR No. 7	6104	1512/1513	A MC 61282
FMR No. 8	6104	1514/1515	A MC 61283
FMR No. 9	6104	1516/1517	A MC 61284
FMR No. 10	6104	1518/1519	A MC 61285
FMR No. 11	6104	1520/1521	A MC 61286
FMR No. 12	6104	1522/1523	A MC 61287
FMR No. 13	6104	1524/1525	A MC 61288
FMR No. 14	6104	1526/1527	A MC 61289
FMR No. 15	6104	1528/1529	A MC 61290
FMR No. 16	6104	1530/1531	A MC 61291
FMR No. 17	7673	908/909	A MC 61292
FMR No. 18	7673	906/907	A MC 61293

<u>Name of Claim</u>	<u>Book</u>	<u>Page</u>	<u>BLM Serial No.</u>
Alpha No. 15 ✓	2662	111	A MC 37759 ✓
Alpha No. 17 ✓	1201	249	A MC 37760 ✓
Alpha No. 18 ✓	1201	250	A MC 37761 ✓
Alpha No. 19 ✓	1201	251	A MC 37762 ✓
Alpha No. 23 ✓	2662	115	A MC 37763 ✓
Alpha No. 35 ✓	1201	260	A MC 37764 ✓
Alpha No. 36 ✓	1201	261	A MC 37765 ✓
Alpha No. 41 ✓	1201	266	A MC 37766 ✓
Alpha No. 56 ✓	1201	269	A MC 37767 ✓
Alpha No. 57 ✓	1201	270	A MC 37768 ✓
Alpha No. 60 ✓	1201	271	A MC 37769 ✓
Alpha No. 61 ✓	1201	272	A MC 37770 ✓
Alpha No. 62 ✓	1201	273	A MC 37771 ✓
Alpha No. 63 ✓	1201	274	A MC 37772 ✓
Alpha No. 64 ✓	1201	275	A MC 37773 ✓
Alpha No. 65 ✓	1201	276	A MC 37774 ✓
Alpha No. 66 ✓	1201	277	A MC 37775 ✓
Alpha No. 67 ✓	1201	278	A MC 37776 ✓
Alpha No. 68 ✓	1201	279	A MC 37777 ✓
Alpha No. 69 ✓	1201	280	A MC 37778 ✓
Alpha No. 70 ✓	1201	281	A MC 37779 ✓
Alpha No. 71 ✓	1201	282	A MC 37780 ✓
Alpha No. 72 ✓	1201	283	A MC 37781 ✓
Alpha No. 74 ✓	1201	285	A MC 37782 ✓
Alpha No. 75 ✓	1201	286	A MC 37783 ✓
Alpha No. 76 ✓	1201	287	A MC 37784 ✓
Alpha No. 79 ✓	3053	183	A MC 37785 ✓
Alpha No. 80 ✓	3053	182	A MC 37786 ✓
Alpha No. 82 ✓	3053	189	A MC 37787 ✓
Alpha No. 83 ✓	3053	188	A MC 37788 ✓
Bapi No. 1 ✓	3053	185	A MC 37789 ✓
Bapi No. 2 ✓	3098	746	A MC 37790 ✓
EBA ✓	4533	913	A MC 37855 ✓
EBE ✓	4533	914	A MC 37856 ✓
EBI ✓	4533	915	A MC 37857 ✓
EBO ✓	4533	916	A MC 37858 ✓
EBU ✓	4533	917	A MC 37859 ✓
ECA ✓	4533	918	A MC 37860 ✓
ECE ✓	4533	919	A MC 37861 ✓
ECI ✓	4533	920	A MC 37862 ✓
ECO ✓	4533	921	A MC 37863 ✓
ECU ✓	4533	922	A MC 37864 ✓
EDA ✓	4533	923	A MC 37865 ✓
EDE ✓	4533	924	A MC 37866 ✓
EDI ✓	4533	925	A MC 37867 ✓
EDO ✓	4533	926	A MC 37868 ✓
EDU ✓	4533	927	A MC 37869 ✓
EFA ✓	4533	928	A MC 37870 ✓
EFE ✓	4533	929	A MC 37871 ✓
EFI ✓	4533	930	A MC 37872 ✓
EFO ✓	4533	931	A MC 37873 ✓

RECEIVED
BLM, AZ STATE OFFICE

SEP 9 '91

9113 1171

<u>Name of Claim</u>	<u>Book</u>	<u>Page</u>	<u>BLM Serial No.</u>
EFU /	4533	932	A MC 37874 /
EGA /	4533	933	A MC 37875 /
EGE /	4533	934	A MC 37876 /
EGI /	4533	935	A MC 37877 /
EGO /	4533	936	A MC 37878 /
EGU /	4533	937	A MC 37879 /
EHA /	4533	938	A MC 37880 /
EHE /	4533	939	A MC 37881 /
EHI /	4533	940	A MC 37882 /
EHO /	4533	941	A MC 37883 /
EHU /	4533	942	A MC 37884 /
EJA /	4533	943	A MC 37885 /
EJE /	4533	944	A MC 37886 /
EJI /	4533	945	A MC 37887 /
EJO /	4533	946	A MC 37888 /
EJU /	4533	947	A MC 37889 /
EKA /	4533	948	A MC 37890 /
CUNA D'ORO /	5502	828	A MC 5916 /
STAPLE /	5502	829	A MC 5917 /
RED OXIDE NO. 4 /	5502	830	A MC 5918 /
ATLAS /	5502	831	A MC 5919 /
BARBARA /	5502	832	A MC 5920 /
PRINCE RUPERT /	5502	834	A MC 5922 /
PIBA NO. 3 /	3006	156	A MC 22865 /
PIBA NO. 4 /	3006	157	A MC 22866 /
PEAK #1 /	444	77	A MC 22867 /
PEAK #2 /	444	78	A MC 22868 /
PEAK #3 /	444	79	A MC 22869 /
PEAK #4 /	444	80	A MC 22870 /
PEAK #5 /	444	81	A MC 22871 /
PEAK #6 /	444	82	A MC 22872 /
PEAK #7 /	1201	298	A MC 22873 /
PEAK #8 /	973	248	A MC 22874 /
PEAK #9 /	444	85	A MC 22875 /
PEAK #10 /	444	86	A MC 22876 /
PEAK #11 /	444	87	A MC 22877 /
ALPHA #73 /	3053	187	A MC 22878 /
BANANA-PI No. 1 /	3108	340	A MC 22879 /
BANANA-PI No. 2 /	3108	341	A MC 22880 /
HOGLE #1 /	775	96	A MC 24397 /
BOLSA /	1681	456	A MC 24399 /
GYPSY /	73	455	A MC 24401 /
CONTACT /	73	455	A MC 24402 /
UTE /	922	597	A MC 24403 /
PIUTE /	922	595	A MC 24404 /
COMANCHE /	1681	457	A MC 24405 /
HOPI /	891	379	A MC 24406 /
LOUISE NO. 13 /	1877	158	A MC 24407 /
YAQUI /	1083	407	A MC 24410 /
ALGONQUIN /	1083	405	A MC 24411 /
IROQUOIS /	1083	408	A MC 24412 /

RECEIVED
BLM, AZ STATE OFFICE
SEP 9 1991

9113 1172

<u>Name of Claim</u>	<u>Book</u>	<u>Page</u>	<u>BLM Serial No.</u>
PUEBLO ✓	1877	167	A MC 24413 ✓
ACOMA ✓	1110	221	A MC 24414 ✓
BLITZ #1	76	563	A MC 24425 ✓
BLITZ #2	76	564	A MC 24426 ✓
BLITZ NO. 3	76	565	A MC 24427 ✓
BLITZ NO. 4	76	566	A MC 24428 ✓
BLITZ NO. 5	76	567	A MC 24429 ✓
BLITZ NO. 6	76	568	A MC 24430 ✓
BLITZ NO. 7	76	569	A MC 24431 ✓
BLITZ NO. 8	76	570	A MC 24432 ✓
BLITZ NO. 9	76	571	A MC 24433 ✓
BLITZ FRACTION ✓	2840	169	A MC 24434 ✓
CHOLLA NO. 1	371	546	A MC 24437 ✓
CHOLLA NO. 2	371	547	A MC 24438 ✓
CHOLLA NO. 3	371	548	A MC 24439 ✓
CHOLLA NO. 4	371	549	A MC 24440 ✓
CHOLLA NO. 5	371	550	A MC 24441 ✓
CHOLLA NO. 6	371	551	A MC 24442 ✓
CHOLLA NO. 7	371	552	A MC 24443 ✓
CHOLLA NO. 8	371	553	A MC 24444 ✓
VALLE ✓	73	448	A MC 24445 ✓
VALLE NO. 2	433	164	A MC 24446 ✓
VALLE NO. 3	433	165	A MC 24447 ✓
VALLE NO. 5	433	167	A MC 24449 ✓
VALLE NO. 6	458	427	A MC 24450 ✓
OLIVETTE NO. 5 ✓	75	138	A MC 35866 ✓
BOBBY NO. 1	76	574	A MC 35868 ✓
BOBBY NO. 2	76	575	A MC 35869 ✓
BOBBY NUMBER 3	76	576	A MC 35870 ✓
BOND STREET NO. 1	76	581	A MC 35871 ✓
BOND STREET NO. 2	76	582	A MC 35872 ✓
BOND STREET NO. 3	76	598	A MC 35873 ✓
Gila - 1	8846	1560	A MC 307742 ✓
Gila - 2	8846	1562	A MC 307743 ✓
Gila - 3	8846	1565	A MC 307444 ✓
Gila - 5	8846	1571	A MC 307446 ✓
Gila - 6	8846	1574	A MC 307447 ✓
Gila - 7	8846	1577	A MC 307448 ✓
Mojave - 1	8861	943	A MC 307734 ✓
Yuma - 1	8861	940	A MC 307735 ✓
Pima - 1	8861	937	A MC 307736 ✓
Yavapai - 1	8861	934	A MC 307737 ✓
Papago - 1	8861	931	A MC 307738 ✓
Key - 1	8861	928	A MC 307739 ✓
Lime - 1A	8861	925	A MC 307740 ✓
Lime - 4A	8861	922	A MC 307741 ✓

PHOENIX, ARIZONA
9:00 A.M.

RECEIVED
BLM, AZ STATE OFFICE
SEP 9 1991

9113

1173

That all of said mining claims are owned by ASARCO Incorporated, the mailing address of which is P. O. Box 111, Sahuarita, Arizona, 85629; that between September 1, 1990 and September 1, 1991, in excess of \$500,000. worth of work and improvements were done and performed for the benefit of each of the afore-mentioned claims. Work and improvements consisted of removal of waste material and development work preparatory to mining.

Such labor was performed and improvements made at the expense of ASARCO Incorporated for the benefit of each and all of said mining claims comprising said contiguous groups as part of a general plan of exploration, improvements and development, and they tend to explore, improve and develop each and all of said mining claims. The amount expended for and the value of said labor and improvements is more than One Hundred Dollars (\$100.00) for each of the mining claims and at least said amount was allocated to each of the mining claims. Said expenditure was made in good faith for the purpose of exploring, improving and developing said contiguous group of mining claims and was intended as annual labor and improvements for each and all of the above-described unpatented lode mining claims for the assessment year ending at 12:00 o'clock Meridian, September 1, 1991.


John D. Low
For ASARCO Incorporated

STATE OF ARIZONA)
) SS.
County of Pima)

The foregoing instrument was acknowledged before me this 13th day of August, 1991, by John D. Low for ASARCO Incorporated.

Linda J. Brune
Notary Public

My Commission Expires:



7-29-93

PHOENIX, ARIZONA
9:00 AM

RECEIVED
BLM AZ STATE OFFICE
SEP 9 1991

9113 1174

ASARCO

Southwestern Mining Department
T.E. Scartaccini
General Manager

September 5, 1991

CERTIFIED MAIL
RETURN RECEIPT REQUESTED

Bureau of Land Management
Arizona State Office
Mining Claims Section
P. O. Box 16563
Phoenix, AZ 85011

Gentlemen:

Mining Claim Annual Recordation
Mission Unit - ASARCO Incorporated
Pima County, Arizona

In accordance with the Federal Land Policy and Management Act (43 CFR, Part 3833.2), please find enclosed an exact reproduction of the affidavit of assessment work for the period September 1, 1990 - September 1, 1991, with mining claim serial numbers, as recorded in the Pima County Recorder's office in Book 9113, Pages 1170 through 1174.

Also enclosed is ASARCO Incorporated's check in the amount of \$905 for the filing fee for 181 claims.

Very truly yours,



T. E. Scartaccini
General Manager

GHM/mck
encls. - copy of affidavit & check

cc: JDLow - w/o encl.

9-6-91
PHOENIX, ARIZONA

SEP 9 '91

RECEIVED
BLM, AZ STATE OFFICE

Form 1370-41
(March 1984)

UNITED STATES
DEPARTMENT OF THE INTERIOR
BUREAU OF LAND MANAGEMENT

RECEIPT AND ACCOUNTING ADVICE

NO. 1666512

SM/AZ

09/09/91

Subject: AFFIDAVITS OF ASSESSMENT WORK (181) 2 98 12 905.00

Applicant:

ASARCO INCORPORATED
P. O. BOX 5747
TUCSON, AZ 85703-0747

SAME - CK #6551

Remitter: 792-3010

Assignor:

LEASE MANAGEMENT DATA NEW UPDATE PAYMENT

ORIGINAL SERIAL NO.	ASG.	TYPE	ST.	CTY.	FUND SYMBOL	ACRES/UNITS	RATE
AMC 61261, ET AL							

AMOUNT	ANV. DATE	EXP. DATE	BILL CYC.	S/C	DISTRICT	NEXT BILL	MISC. DATA	U of M	ACTUAL UNITS

ASSIGNMENT SERIAL NO.	ASG.	TYPE	ST.	CTY.	FUND SYMBOL	ACRES/UNITS	RATE

AMOUNT	ANV. DATE	EXP. DATE	BILL CYC.	S/C	DISTRICT	NEXT BILL	MISC. DATA	U of M	ACTUAL UNITS

APPLY REMITTANCE

ACTION	FUND SYMBOL	CTY.	AMOUNT
FILING FEE			
RENTAL			
UNEARNED			
REFUND			
TOTAL			
AMOUNT DUE			

Remarks:

Ade. sym

BY:

DATE:

- Lease in Escrow?
- KGS?
- Auto Escalates?
- Auto Renew?

- Of Interest?
- Operating Rights?
- Operator
- Bond Filed?

FOR MMS USE ONLY

BILLEE NUMBER	FOREST REFUGE
OCS SECTION CODE	

CASE FOLDER COPY

AFFIDAVIT OF LABOR PERFORMED
AND IMPROVEMENTS MADE

RECEIVED
BLM. AZ STATE OFFICE

DEC 14 1990

7:45 A.M.
PHOENIX, ARIZONA

STATE OF ARIZONA)
) SS. 61261 24397
County of Pima) 37759 295568
) 37855 93211
) 5916 51409
) 22865 35866 *sr*

John D. Low, being first duly sworn, deposes and says that he is a citizen of the United States and more than twenty-one (21) years of age, and resides in Tucson, County of Pima, State of Arizona, and is personally acquainted with the mining claims situated in the Pima Mining District, Pima County, Arizona, the names and books and pages of record in the office of the County Recorder of Pima County, Arizona and the Bureau of Land Management serial number of the Notices of Location whereof are as follows:

<u>Name of Claim</u>	<u>Book</u>	<u>Page</u>	<u>BLM Serial No.</u>
Mission # 3	6104	1470/1471	A MC 61261
Mission # 4	7673	910/911	A MC 61262
Mission # 5	6104	1474/1475	A MC 61263
Mission # 6	6104	1476/1477	A MC 61264
Mission # 7	6104	1478/1479	A MC 61265
Mission # 8	6104	1480/1481	A MC 61266
Mission # 9	6104	1482/1483	A MC 61267
Mission #12	6104	1484/1485	A MC 61268
Mission #18	6104	1486/1487	A MC 61269
Mission #19	6104	1488/1489	A MC 61270
FED No. 5	6104	1490/1491	A MC 61271
FED No. 7	7673	904/905	A MC 61272
FED No. 9	6104	1494/1495	A MC 61273
FED No. 10	6104	1496/1497	A MC 61274
FED No. 11	6104	1498/1499	A MC 61275
FED No. 12	6104	1500/1501	A MC 61276
FED No. 31	6104	1502/1503	A MC 61277
FED No. 32	6104	1504/1505	A MC 61278
FED No. 33	6104	1506/1507	A MC 61279
FMR No. 5	6104	1508/1509	A MC 61280
FMR No. 6	6104	1510/1511	A MC 61281
FMR No. 7	6104	1512/1513	A MC 61282
FMR No. 8	6104	1514/1515	A MC 61283
FMR No. 9	6104	1516/1517	A MC 61284
FMR No. 10	6104	1518/1519	A MC 61285
FMR No. 11	6104	1520/1521	A MC 61286
FMR No. 12	6104	1522/1523	A MC 61287
FMR No. 13	6104	1524/1525	A MC 61288
FMR No. 14	6104	1526/1527	A MC 61289
FMR No. 15	6104	1528/1529	A MC 61290
FMR No. 16	6104	1530/1531	A MC 61291
FMR No. 17	7673	908/909	A MC 61292
FMR No. 18	7673	906/907	A MC 61293

RECEIVED
B.L.M. AZ STATE OFF

DEC 14 1990

-2-

<u>Name of Claim</u>	<u>Book</u>	<u>Page</u>	<u>BLM Serial No.</u>
Alpha No. 15	2662	111	A MC 37759
Alpha No. 17	1201	249	A MC 37760
Alpha No. 18	1201	250	A MC 37761
Alpha No. 19	1201	251	A MC 37762
Alpha No. 23	2662	115	A MC 37763
Alpha No. 35	1201	260	A MC 37764
Alpha No. 36	1201	261	A MC 37765
Alpha No. 41	1201	266	A MC 37766
Alpha No. 56	1201	269	A MC 37767
Alpha No. 57	1201	270	A MC 37768
Alpha No. 60	1201	271	A MC 37769
Alpha No. 61	1201	272	A MC 37770
Alpha No. 62	1201	273	A MC 37771
Alpha No. 63	1201	274	A MC 37772
Alpha No. 64	1201	275	A MC 37773
Alpha No. 65	1201	276	A MC 37774
Alpha No. 66	1201	277	A MC 37775
Alpha No. 67	1201	278	A MC 37776
Alpha No. 68	1201	279	A MC 37777
Alpha No. 69	1201	280	A MC 37778
Alpha No. 70	1201	281	A MC 37779
Alpha No. 71	1201	282	A MC 37780
Alpha No. 72	1201	283	A MC 37781
Alpha No. 74	1201	285	A MC 37782
Alpha No. 75	1201	286	A MC 37783
Alpha No. 76	1201	287	A MC 37784
Alpha No. 79	3053	183	A MC 37785
Alpha No. 80	3053	182	A MC 37786
Alpha No. 82	3053	189	A MC 37787
Alpha No. 83	3053	188	A MC 37788
Bapi No. 1	3053	185	A MC 37789
Bapi No. 2	3098	746	A MC 37790
EBA	4533	913	A MC 37855
EBE	4533	914	A MC 37856
EBI	4533	915	A MC 37857
EBO	4533	916	A MC 37858
EBU	4533	917	A MC 37859
ECA	4533	918	A MC 37860
ECE	4533	919	A MC 37861
ECI	4533	920	A MC 37862
ECO	4533	921	A MC 37863
ECU	4533	922	A MC 37864
EDA	4533	923	A MC 37865
EDE	4533	924	A MC 37866
EDI	4533	925	A MC 37867
EDO	4533	926	A MC 37868
EDU	4533	927	A MC 37869
EFA	4533	928	A MC 37870
EFE	4533	929	A MC 37871
EFI	4533	930	A MC 37872
EFO	4533	931	A MC 37873

7:45 A.M.
PHOENIX, ARIZON

51

8910 1034

51

RECEIVED
B.L.M. AZ STATE OFFI

DEC 14 1990

7:45 A.M.
PHOENIX, ARIZONA

<u>Name of Claim</u>	<u>Book</u>	<u>Page</u>	<u>BLM Serial No</u>
EFU ✓	4533	932	A MC 37874
EGA ✓	4533	933	A MC 37875
EGE ✓	4533	934	A MC 37876
EGI ✓	4533	935	A MC 37877
EGO ✓	4533	936	A MC 37878
EGU ✓	4533	937	A MC 37879
EHA ✓	4533	938	A MC 37880
EHE ✓	4533	939	A MC 37881
EHI ✓	4533	940	A MC 37882
EHO ✓	4533	941	A MC 37883
EHU ✓	4533	942	A MC 37884
EJA ✓	4533	943	A MC 37885
EJE ✓	4533	944	A MC 37886
EJI ✓	4533	945	A MC 37887
EJO ✓	4533	946	A MC 37888
EJU ✓	4533	947	A MC 37889
EKA ✓	4533	948	A MC 37890
CUNA D'ORO ✓	5502	828	A MC 5916
STAPLE -	5502	829	A MC 5917
RED OXIDE NO. 4 -	5502	830	A MC 5918
ATLAS -	5502	831	A MC 5919
BARBARA -	5502	832	A MC 5920
PRINCE RUPERT ✓	5502	834	A MC 5922
PIBA NO. 3 >	3006	156	A MC 22865
PIBA NO. 4 >	3006	157	A MC 22866
PEAK #1	444	77	A MC 22867
PEAK #2	444	78	A MC 22868
PEAK #3	444	79	A MC 22869
PEAK #4	444	80	A MC 22870
PEAK #5	444	81	A MC 22871
PEAK #6	444	82	A MC 22872
PEAK #7	1201	298	A MC 22873
PEAK #8	973	248	A MC 22874
PEAK #9	444	85	A MC 22875
PEAK #10	444	86	A MC 22876
PEAK #11	444	87	A MC 22877
ALPHA #73	3053	187	A MC 22878
BAN-ANA-PI No. 1 >	3108	340	A MC 22879
BAN-ANA-PI NO. 2 >	3108	341	A MC 22880
HOGLE #1 -	775	96	A MC 24397 ✓
BOLSA -	1681	456	A MC 24399 ✓
GYPSY -	73	455	A MC 24401
CONTACT -	73	455	A MC 24402
UTE -	922	597	A MC 24403
PIUTE -	922	595	A MC 24404
COMANCHE -	1681	457	A MC 24405
HOPÍ -	891	379	A MC 24406
LOUISE NO. 13 -	1877	158	A MC 24407
YAQUI -	1083	407	A MC 24410
ALGONQUIN -	1083	405	A MC 24411
IROQUOIS -	1083	408	A MC 24412

8910 1035

RECEIVED
B.L.M. AZ STATE OFFICE

DEC 14 1990

-4-

<u>Name of Claim</u>	<u>Book</u>	<u>Page</u>	<u>BLM Serial No.</u>
PUEBLO	1877	167	A MC 24413
ACOMA	1110	221	A MC 24414
BLITZ #1	76	563	A MC 24425
BLITZ #2	76	564	A MC 24426
BLITZ NO. 3	76	565	A MC 24427
BLITZ NO. 4	76	566	A MC 24428
BLITZ NO. 5	76	567	A MC 24429
BLITZ NO. 6	76	568	A MC 24430
BLITZ NO. 7	76	569	A MC 24431
BLITZ NO. 8	76	570	A MC 24432
BLITZ NO. 9	76	571	A MC 24433
BLITZ FRACTION	2840	169	A MC 24434
CHOLLA NO. 1	371	546	A MC 24437
CHOLLA NO. 2	371	547	A MC 24438
CHOLLA NO. 3	371	548	A MC 24439
CHOLLA NO. 4	371	549	A MC 24440
CHOLLA NO. 5	371	550	A MC 24441
CHOLLA NO. 6	371	551	A MC 24442
CHOLLA NO. 7	371	552	A MC 24443
CHOLLA NO. 8	371	553	A MC 24444
VALLE	73	448	A MC 24445
VALLE NO. 2	433	164	A MC 24446
VALLE NO. 3	433	165	A MC 24447
VALLE NO. 5	433	167	A MC 24449
VALLE NO. 6	458	427	A MC 24450
OLIVETTE NO. 5	75	138	A MC 35866
BOBBY NO. 1	76	574	A MC 35868
BOBBY NO. 2	76	575	A MC 35869
BOBBY NUMBER 3	76	576	A MC 35870
BOND STREET NO. 1	76	581	A MC 35871
BOND STREET NO. 2	76	582	A MC 35872
BOND STREET NO. 3	76	598	A MC 35873

7:45 A.M.
PHOENIX, ARIZONA

32

8910 1036

32

RECEIVED
B.L.M. AZ STATE OFFICE

DEC 14 1990

7:45 A.M.
PHOENIX, ARIZONA


That all of said mining claims are owned by ASARCO Incorporated, the mailing address of which is P. O. Box 111, Sahuarita, Arizona, 85629; that between September 1, 1989 and September 1, 1990, in excess of \$500,000. worth of work and improvements were done and performed for the benefit of each of the afore-mentioned claims. Work and improvements consisted of removal of waste material and development work preparatory to mining.

Such labor was performed and improvements made at the expense of ASARCO Incorporated for the benefit of each and all of said mining claims comprising said contiguous groups as part of a general plan of exploration, improvements and development, and they tend to explore, improve and develop each and all of said mining claims. The amount expended for and the value of said labor and improvements is more than One Hundred Dollars (\$100.00) for each of the mining claims and at least said amount was allocated to each of the mining claims. Said expenditure was made in good faith for the purpose of exploring, improving and developing said contiguous group of mining claims and was intended as annual labor and improvements for each and all of the above-described unpatented lode mining claims for the assessment year ending at 12:00 o'clock Meridian, September 1, 1990.


For ASARCO Incorporated

STATE OF ARIZONA)
) SS.
County of Pima)

The foregoing instrument was acknowledged before me this 21st day of August, 1990, by John D. Low for ASARCO Incorporated.


Notary Public

My Commission Expires:

7-29-93

RECEIVED
B.L.M. AZ STATE OFFICE

S.W. MINING DEPT.
NOV 12 1990

DEC 14 1990

TUCSON

7:45 A.M.
PHOENIX, ARIZONA

MIKE BOYD, RECORDER
PIMA COUNTY, ARIZONA
CERTIFICATE OF RECORDING

11/07/90
10:05:00

W
ASARCO INC- T E SCARTACCINI
P O BOX 5747

TUCSON AZ 85703

6 PAGES	AT		\$	10.00	
				CONVERSION FEE	3.00
0 AFFIDAVIT	AT	2.00 EACH		.00	
0 COPIES	AT	1.00 EACH		.00	
0 POSTAGE	AT	1.00 EACH		.00	
0 SEARCHES	AT	10.00 EACH		.00	

NO. OF PAGES: 006
SEQUENCE: 90135634
DOCKET: 08910 PAGE: 1032

RECORDING TYPE: AFFIDAVIT PROOF LABOR
GRANTOR: AMC #61261-61293 +
GRANTEE: PROOF LABOR

TOTAL 13.00

RBJ
DEPUTY RECORDER

2234 RD15 AMOUNT PAID \$ 13.00
AMOUNT DUE \$.00

ENVELOPE

THE ABOVE SPACE FOR RECORDERS USE ONLY
TO BE RECORDED AS PART OF DOCUMENT

DO NOT DETACH CERTIFICATE FROM DOCUMENT.

8910 1032

MIS 10.4

ASARCO

Southwestern Mining Department
T.E. Scartaccini
General Manager

December 10, 1990

RECEIVED
B.L.M. AZ STATE OFFICE

DEC 14 1990

7:45 A.M.
PHOENIX, ARIZONA

CERTIFIED MAIL - RETURN RECEIPT REQUESTED

BUREAU OF LAND MANAGEMENT
Arizona State Office
Mining Claims Section
P. O. Box 16563
Phoenix, AZ 85011

Gentlemen:

Mining Claim Annual Recordation
Mission Unit - ASARCO Incorporated
Pima County, Arizona

In accordance with the Federal Land Policy and Management Act (43 CFR, Part 3833.2), please find enclosed an exact reproduction of the affidavit of assessment work for the period September 1, 1989 - September 1, 1990, with mining claim serial numbers, as recorded in the Pima County Recorder's office in Book 8910, pages 1032 through 1037.

Also enclosed is ASARCO Incorporated's check in the amount of \$835 for the filing fee.

Very truly yours,


T. E. Scartaccini

TES/GHM/kh

Encls. - copy of Affidavit & check

cc; JDLow - w/o encl.

ASARCO Incorporated
1150 North 7th Avenue

P.O. Box 5747
Phone (602) 792-3010

Tucson, Az 85703
FAX (602) 624-3369

UNITED STATES
DEPARTMENT OF THE INTERIOR
BUREAU OF LAND MANAGEMENT

RECEIPT AND ACCOUNTING ADVICE

NO. 1653572

SM/AZ

12/14/90

Subject:

AFFIDAVITS OF ASSESSMENT WORK (167)

2 79 12

OK
835.00

Applicant:

ASARCO INCORPORATED
P. O. BOX 5747
TUCSON, AZ 85703

Remitter: SAME - CK #4524
792-3010

Assignor:

LEASE MANAGEMENT DATA									
<input type="checkbox"/> NEW <input type="checkbox"/> UPDATE <input type="checkbox"/> PAYMENT									
ORIGINAL SERIAL NO.	ASG.	TYPE	ST.	CTY.	FUND SYMBOL			ACRES/UNITS	RATE
AMC 61261, ET AL									
AMOUNT	ANV. DATE	EXP. DATE	BILL CYC.	S/C	DISTRICT	NEXT BILL	MISC. DATA	U of M	ACTUAL UNITS
ASSIGNMENT SERIAL NO.	ASG.	TYPE	ST.	CTY.	FUND SYMBOL			ACRES/UNITS	RATE
AMOUNT	ANV. DATE	EXP. DATE	BILL CYC.	S/C	DISTRICT	NEXT BILL	MISC. DATA	U of M	ACTUAL UNITS

APPLY REMITTANCE

ACTION	FUND SYMBOL	CTY.	AMOUNT
FILING FEE			
RENTAL			
UNEARNED			
REFUND			
TOTAL			
AMOUNT DUE			

Remarks:

Acknowledged 2/91

BY:

DATE:

<input type="checkbox"/> Lease in Escrow?	
<input type="checkbox"/> KGS?	Of Interest?
<input type="checkbox"/> Auto Escalates?	Operating Rights?
<input type="checkbox"/> Auto Renew?	Operator
	Bond Filed?

FOR MMS USE ONLY

BILLEE	FOREST REFUGE
NUMBER	
OCS SECTION	
CODE	

ACCOUNTING ADVICE COPY

AFFIDAVIT OF LABOR PERFORMED
AND IMPROVEMENTS MADE

STATE OF ARIZONA)
) SS.
County of Pima)

61261
37159
59165
22865
04397
35866
21805
33162
W
4

John D. Low, being first duly sworn, deposes and says that he is a citizen of the United States and more than twenty-one (21) years of age, and resides in Tucson, County of Pima, State of Arizona, and is personally acquainted with the mining claims situated in the Pima Mining District, Pima County, Arizona, the names and books and pages of record in the office of the County Recorder of Pima County, Arizona and the Bureau of Land Management serial number of the Notices of Location whereof are as follows:

<u>Name of Claim</u>	<u>Book</u>	<u>Page</u>	<u>BLM Serial No.</u>
Mission # 3	6104	1470/1471	A MC 61261
Mission # 4	7673	910/911	A MC 61262
Mission # 5	6104	1474/1475	A MC 61263
Mission # 6	6104	1476/1477	A MC 61264
Mission # 7	6104	1478/1479	A MC 61265
Mission # 8	6104	1480/1481	A MC 61266
Mission # 9	6104	1482/1483	A MC 61267
Mission #12	6104	1484/1485	A MC 61268
Mission #18	6104	1486/1487	A MC 61269
Mission #19	6104	1488/1489	A MC 61270
FED No. 5	6104	1490/1491	A MC 61271
FED No. 7	7673	904/905	A MC 61272
FED No. 9	6104	1494/1495	A MC 61273
FED No. 10	6104	1496/1497	A MC 61274
FED No. 11	6104	1498/1499	A MC 61275
FED No. 12	6104	1500/1501	A MC 61276
FED No. 31	6104	1502/1503	A MC 61277
FED No. 32	6104	1504/1505	A MC 61278
FED No. 33	6104	1506/1507	A MC 61279
FMR No. 5	6104	1508/1509	A MC 61280
FMR No. 6	6104	1510/1511	A MC 61281
FMR No. 7	6104	1512/1513	A MC 61282
FMR No. 8	6104	1514/1515	A MC 61283
FMR No. 9	6104	1516/1517	A MC 61284
FMR No. 10	6104	1518/1519	A MC 61285
FMR No. 11	6104	1520/1521	A MC 61286
FMR No. 12	6104	1522/1523	A MC 61287
FMR No. 13	6104	1524/1525	A MC 61288
FMR No. 14	6104	1526/1527	A MC 61289
FMR No. 15	6104	1528/1529	A MC 61290
FMR No. 16	6104	1530/1531	A MC 61291
FMR No. 17	7673	908/909	A MC 61292
FMR No. 18	7673	906/907	A MC 61293

RECEIVED
AZ STATE OFFICE

JV 30 1989

7:45 A.M.
DENIX, ARIZONA

<u>Name of Claim</u>	<u>Book</u>	<u>Page</u>	<u>BLM Serial No.</u>
Alpha No. 15	2662	111	A MC 37759 ✓
Alpha No. 17	1201	249	A MC 37760 ✓
Alpha No. 18	1201	250	A MC 37761 ✓
Alpha No. 19	1201	251	A MC 37762 ✓
Alpha No. 23	2662	115	A MC 37763 ✓
Alpha No. 35	1201	260	A MC 37764 ✓
Alpha No. 36	1201	261	A MC 37765 ✓
Alpha No. 41	1201	266	A MC 37766 ✓
Alpha No. 56	1201	269	A MC 37767 ✓
Alpha No. 57	1201	270	A MC 37768 ✓
Alpha No. 60	1201	271	A MC 37769 ✓
Alpha No. 61	1201	272	A MC 37770 ✓
Alpha No. 62	1201	273	A MC 37771 ✓
Alpha No. 63	1201	274	A MC 37772 ✓
Alpha No. 64	1201	275	A MC 37773 ✓
Alpha No. 65	1201	276	A MC 37774 ✓
Alpha No. 66	1201	277	A MC 37775 ✓
Alpha No. 67	1201	278	A MC 37776 ✓
Alpha No. 68	1201	279	A MC 37777 ✓
Alpha No. 69	1201	280	A MC 37778 ✓
Alpha No. 70	1201	281	A MC 37779 ✓
Alpha No. 71	1201	282	A MC 37780 ✓
Alpha No. 72	1201	283	A MC 37781 ✓
Alpha No. 74	1201	285	A MC 37782 ✓
Alpha No. 75	1201	286	A MC 37783 ✓
Alpha No. 76	1201	287	A MC 37784 ✓
Alpha No. 79	3053	183	A MC 37785 ✓
Alpha No. 80	3053	182	A MC 37786 ✓
Alpha No. 82	3053	189	A MC 37787 ✓
Alpha No. 83	3053	188	A MC 37788 ✓
Bapi No. 1	3053	185	A MC 37789 ✓
Bapi No. 2	3098	746	A MC 37790 ✓
EBA	4533	913	A MC 37855 ✓
EBE	4533	914	A MC 37856 ✓
EBI	4533	915	A MC 37857 ✓
EBO	4533	916	A MC 37858 ✓
EBU	4533	917	A MC 37859 ✓
ECA	4533	918	A MC 37860 ✓
ECE	4533	919	A MC 37861 ✓
ECI	4533	920	A MC 37862 ✓
ECO	4533	921	A MC 37863 ✓
ECU	4533	922	A MC 37864 ✓
EDA	4533	923	A MC 37865 ✓
EDE	4533	924	A MC 37866 ✓
EDI	4533	925	A MC 37867 ✓
EDO	4533	926	A MC 37868 ✓
EDU	4533	927	A MC 37869 ✓
EFA	4533	928	A MC 37870 ✓
EFE	4533	929	A MC 37871 ✓
EFI	4533	930	A MC 37872 ✓
EFO	4533	931	A MC 37873 ✓

RECEIVED
AZ STATE OFFICE
OV 30 1989
7:45 A.M.
TUCSON, ARIZONA

(51)

<u>Name of Claim</u>	<u>Book</u>	<u>Page</u>	<u>BLM Serial No.</u>
EFU	4533	932	A MC 37874 ✓
EGA	4533	933	A MC 37875 ✓
EGE	4533	934	A MC 37876 ✓
EGI	4533	935	A MC 37877 ✓
EGO	4533	936	A MC 37878 ✓
EGU	4533	937	A MC 37879 ✓
EHA	4533	938	A MC 37880 ✓
EHE	4533	939	A MC 37881 ✓
EHI	4533	940	A MC 37882 ✓
EHO	4533	941	A MC 37883 ✓
EHU	4533	942	A MC 37884 ✓
EJA	4533	943	A MC 37885 ✓
EJE	4533	944	A MC 37886 ✓
EJI	4533	945	A MC 37887 ✓
EJO	4533	946	A MC 37888 ✓
EJU	4533	947	A MC 37889 ✓
EKA	4533	948	A MC 37890 ✓
CUNA D'ORO	5502	828	A MC 5916 ✓
STAPLE	5502	829	A MC 5917 ✓
RED OXIDE NO. 4	5502	830	A MC 5918 ✓
ATLAS	5502	831	A MC 5919 ✓
BARBARA	5502	832	A MC 5920 ✓
PRINCE RUPERT	5502	834	A MC 5922 ✓
PIBA NO. 3	3006	156	A MC 22865 ✓
PIBA NO. 4	3006	157	A MC 22866 ✓
PEAK #1	444	77	A MC 22867 ✓
PEAK #2	444	78	A MC 22868 ✓
PEAK #3	444	79	A MC 22869 ✓
PEAK #4	444	80	A MC 22870 ✓
PEAK #5	444	81	A MC 22871 ✓
PEAK #6	444	82	A MC 22872 ✓
PEAK #7	1201	298	A MC 22873 ✓
PEAK #8	973	248	A MC 22874 ✓
PEAK #9	444	85	A MC 22875 ✓
PEAK #10	444	86	A MC 22876 ✓
PEAK #11	444	87	A MC 22877 ✓
ALPHA #73	3053	187	A MC 22878 ✓
BAN-ANA-PI No. 1	3108	340	A MC 22879 ✓
BAN-ANA-PI NO. 2	3108	341	A MC 22880 ✓
HOGLE #1	775	96	A MC 24397 ✓
BOLSA	1681	456	A MC 24399 ✓
GYPSY	73	455	A MC 24401 ✓
CONTACT	73	455	A MC 24402 ✓
UTE	922	597	A MC 24403 ✓
PIUTE	922	595	A MC 24404 ✓
COMANCHE	1681	457	A MC 24405 ✓
HOPI	891	379	A MC 24406 ✓
LOUISE NO. 13	1877	158	A MC 24407 ✓
YAQUI	1083	407	A MC 24410 ✓
ALGONQUIN	1083	405	A MC 24411 ✓
IROQUOIS	1083	408	A MC 24412 ✓

RECEIVED
BLM AZ STATE OFFI
NOV 30 1989
7:45 A.M.
PHOENIX, ARIZONA

<u>Name of Claim</u>	<u>Book</u>	<u>Page</u>	<u>BLM Serial No.</u>
PUEBLO	1877	167	A MC 24413 ✓
ACOMA	1110	221	A MC 24414 ✓
BLITZ #1	76	563	A MC 24425
BLITZ #2	76	564	A MC 24426 ✓
BLITZ NO. 3	76	565	A MC 24427 ✓
BLITZ NO. 4	76	566	A MC 24428 ✓
BLITZ NO. 5	76	567	A MC 24429 ✓
BLITZ NO. 6	76	568	A MC 24430 ✓
BLITZ NO. 7	76	569	A MC 24431 ✓
BLITZ NO. 8	76	570	A MC 24432 ✓
BLITZ NO. 9	76	571	A MC 24433 ✓
BLITZ FRACTION	2840	169	A MC 24434 ✓
CHOLLA NO. 1	371	546	A MC 24437
CHOLLA NO. 2	371	547	A MC 24438 ✓
CHOLLA NO. 3	371	548	A MC 24439 ✓
CHOLLA NO. 4	371	549	A MC 24440 ✓
CHOLLA NO. 5	371	550	A MC 24441 ✓
CHOLLA NO. 6	371	551	A MC 24442 ✓
CHOLLA NO. 7	371	552	A MC 24443 ✓
CHOLLA NO. 8	371	553	A MC 24444 ✓
VALLE	73	448	A MC 24445 ✓
VALLE NO. 2	433	164	A MC 24446 ✓
VALLE NO. 3	433	165	A MC 24447
VALLE NO. 5	433	167	A MC 24449 ✓
VALLE NO. 6	458	427	A MC 24450 ✓
OLIVETTE NO. 5	75	138	A MC 35866
BOBBY NO. 1	76	574	A MC 35868 ✓
BOBBY NO. 2	76	575	A MC 35869 ✓
BOBBY NUMBER 3	76	576	A MC 35870 ✓
BOND STREET NO. 1	76	581	A MC 35871 ✓
BOND STREET NO. 2	76	582	A MC 35872 ✓
BOND STREET NO. 3	76	598	A MC 35873 ✓

RECEIVED
B.L.M. AZ STATE OFFICE

NOV 30 1989

7:45 A.M.
PHOENIX, ARIZONA

8621 955

(32)

The following described unpatented mill sites situated in the County of Pima, State of Arizona, the location notices and latest amended location notices, if any, of which are recorded in the office of the County Recorder of Pima County, and filed in the Bureau of Land Mangement State Office, State of Arizona, under the serial numbers indicated as follows:

<u>Name of Claim</u>	<u>Book</u>	<u>Page</u>	<u>BLM Serial No.</u>
GYPSY MILL SITE	5204	96	A MC 21805 <i>Checked</i>
GYPSY NO. 2	5923	845-847	A MC 33162
GYPSY NO. 3	5923	848-850	A MC 33163
GYPSY NO. 4	5923	851-853	A MC 33164
GYPSY NO. 5	5923	854-856	A MC 33165
GYPSY NO. 6	5923	857-859	A MC 33166
GYPSY NO. 7	5923	860-862	A MC 33167
GYPSY NO. 8	5923	863-865	A MC 33168

RECEIVED
B.L.M. AZ STATE OFFICE

NOV 30 1989

7:45 A.M.
PHOENIX, ARIZONA

8621 956

(?)

That all of said mining claims are owned by ASARCO Incorporated, the mailing address of which is P. O. Box 111, Sahuarita, Arizona, 85629; that between September 1, 1988 and September 1, 1989, in excess of \$500,000. worth of work and improvements were done and performed for the benefit of each of the afore-mentioned claims. Work and improvements consisted of removal of waste material and development work preparatory to mining.

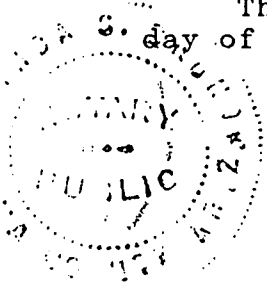
Such labor was performed and improvements made at the expense of ASARCO Incorporated for the benefit of each and all of said mining claims comprising said contiguous groups as part of a general plan of exploration, improvements and development, and they tend to explore, improve and develop each and all of said mining claims. The amount expended for and the value of said labor and improvements is more than One Hundred Dollars (\$100.00) for each of the mining claims and at least said amount was allocated to each of the of the mining claims. Said expenditure was made in good faith for the purpose of exploring, improving and developing said contiguous group of mining claims and was intended as annual labor and improvements for each and all of the above-described unpatented lode mining and unpatented mill site claims for the assessment year ending at 12:00 o'clock Meridian, September 1, 1989.

John D. Low

For ASARCO Incorporated

STATE OF ARIZONA)
) SS.
County of Pima)

The foregoing instrument was acknowledged before me this 14th day of August, 1989, by John D. Low for ASARCO Incorporated.



RECEIVED
B.L.M. AZ STATE OFFICE

Linda D. Bruno

Notary Public

My Commission Expires:
7-29-93

NOV 30 1989
7:45 A.M.
PHOENIX, ARIZONA

8621 957

MIKE BOYD, RECORDER
PIMA COUNTY, ARIZONA
CERTIFICATE OF RECORDING

09/13/89
13:22:00

W
MR T E SCARTACCINI
ASARCO INC
PO BOX 5747
TUCSON AZ 85703

7 PAGES	AT	\$	11.00
CONVERSION FEE			3.00
0 AFFIDAVIT	AT	2.00 EACH	.00
0 COPIES	AT	1.00 EACH	.00
0 POSTAGE	AT	1.00 EACH	.00
0 SEARCHES	AT	10.00 EACH	.00

Q. OF PAGES: 007
SEQUENCE: 89114731
DOCKET: 08621 PAGE: 0951

RECORDING TYPE: AFFIDAVIT PROOF LABOR
WARRANTOR: AMC #61261-61293 +
WARRANTEE: PROOF LABOR

TOTAL 14.00

PVF AMOUNT PAID \$ 14.00
DEPUTY RECORDER 2003 REC4 AMOUNT DUE \$.00

ENVELOPE

THE ABOVE SPACE FOR RECORDERS USE ONLY
TO BE RECORDED AS PART OF DOCUMENT

DO NOT DETACH CERTIFICATE FROM DOCUMENT.

RECEIVED
B.L.M. AZ STATE OFFICE

NOV 30 1989

7:45 A.M.
PHOENIX, ARIZONA

8621 951

RECEIVED
B.L.M. AZ STATE OFFICE

NOV 17 1988

7:45 A.M.
PHOENIX, ARIZONA

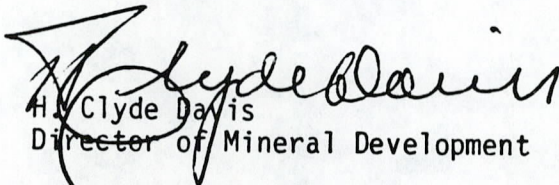
Oct 6, 1988

U.S. Department of Interior
Bureau of Land Management
Arizona Office
P.O. Box 16563
Phoenix, AZ 85011

Dear Sir:

Attached are Affidavits of Labor which have been recorded in the various counties of the state of Arizona. Would you please record these Affidavits of Labor on the various mining claims. Enclosed is a stamped, self-addressed envelope that you may return to me after recordation.

Sincerely,


H. Clyde Davis
Director of Mineral Development
sh/63

Enclosures

Return to -

Clyde Davis
2454 N. 650 E.
Provo, UT 84604

Clyde Davis
2454 N. 650 East
Provo, Utah
84604

84869
84806
85436
251141
119787
75674
76448

Closed - 44264

93219
24402
19463
81138
21382
50455

Apache group 33 claims
Horne Lode claims 45 "
Stewart Lode Claim (9)
Suite Lode Claim (12)
Jared Lode Claim 20
Horne - 110-117 - (7)
Stewart #1, #2 (2)
Upsilon, Bourqueville
Mono - B. dyke
Sandsky - Sam 1, 2 (17)
Elizabeth #6
Mortel 1-12
Gold Wood, Gold Pan
Gold wood I, Gold Pan II
also
Aquarius group

67937
124178
122615
126987
121237
193829
130118
cd

P-1
5.00

RECORD OF
H. CLYDE DAVIS
Christine Rhodes-Recorder
FEE: PAGES:

RECORDING REQUESTED
BY & MAIL TO
H. Clyde Davis
2454 North 650 East
Provo, UT 84604

PROOF OF LABOR

STATE OF Arizona)
) ss.
COUNTY OF Maricopa)

BEFORE ME personally appeared H. Clyde Davis of Provo, Utah who, being duly sworn, says: My current address is 2454 North 650 East, Provo, Utah. Certain labor and/or improvements required by law were performed or made on or for the benefit of the following lode mining claim(s) (which together comprise a group of non-contiguous claims) located in the Tombstone Mining District of Cochise County, Arizona, in the mining assessment work year ending on September 1, 1988 as follows:

Name of Claim (in full)	Mining Records Original Location Book Page
Apache Lode Claim Group (33)	
Horne Lode Claim Group (46)	
Stewart Lode Claim Group (9)	
Suiter Lode Claim Group (12)	
Jared Lode Claim Group (20)	
<u>120 claims</u>	

The work performed and/or improvements made consisted of drilling, assaying, sampling, and road work of all the contiguous claims.

The total fair and reasonable value thereof was at least \$17,000 ✓ and the amount and value thereof on or for the benefit of each claim was \$100 or more. The name of the persons who performed the labor made were H. Clyde Davis, S. M. Horne, Doug Horne, Cris Claridge.

Improvements were made and performed at the direction of the James Stewart Company in Phoenix, Arizona.


The undersigned, acting as agent for the mining claims owner whose address is:

NAME	CURRENT MAILING ADDRESS
James Stewart Company	3033 N. Central Avenue Phoenix, AZ 85012

The above listed claims are held and claimed by the owner for the valuable mineral contained therein.

Sincerely,

[Handwritten Signature]
H. Clyde Davis



Notary Signature

a Notary Public in and for Cochise County and State of Arizona

My Commission Expires Oct. 19, 1991

cd43

880715185

RECEIVED
B.L.M. AZ STATE OFFICE

NOV 17 1988

7:45 A.M.
PHOENIX, ARIZONA

APACHE GROUP MASTER CLAIM LIST
 UNPATENTED LODE MINING CLAIMS
 TOMBSTONE MINING DISTRICT, COCHISE COUNTY, ARIZONA
 CLAIMS LOCATED MAY, 1869 & SEPTEMBER, 1873

ATTACHMENT 1

PAGE 1 OF 3

CLAIM NAME	CLAIM NUMBER	BOOK	PAGE	B. L. M. SERIAL NUMBER	LEGAL	LEGAL SECTION	TOWNSHIP	RANGE	MERIDIAN
APACHE # 1	591	435	A-MC- 84869	NW1/4	31	20S.	22E.	G. 6S.	R. B. M.
APACHE # 2	591	436	A-MC- 84870	SW1/4	30	20S.	22E.	G. 6S.	R. B. M.
APACHE # 3	591	437	A-MC- 84871	NW1/4	31	20S.	22E.	G. 6S.	R. B. M.
APACHE # 4	591	438	A-MC- 84872	SW1/4	30	20S.	22E.	G. 6S.	R. B. M.
APACHE # 5	591	439	A-MC- 84873	NE1/4	31	20S.	22E.	G. 6S.	R. B. M.
APACHE # 6	591	440	A-MC- 84874	NE1/4	31	20S.	22E.	G. 6S.	R. B. M.
APACHE # 7	591	441	A-MC- 84875	NE1/4	31	20S.	22E.	G. 6S.	R. B. M.
APACHE # 8	591	442	A-MC- 84876	NE1/4	31	20S.	22E.	G. 6S.	R. B. M.
APACHE # 8	591	443	A-MC- 84877	NW1/4	30	20S.	22E.	G. 6S.	R. B. M.
APACHE # 10	591	444	A-MC- 84878	SW1/4	30	20S.	22E.	G. 6S.	R. B. M.
APACHE # 11	591	445	A-MC- 84879	NW1/4	30	20S.	22E.	G. 6S.	R. B. M.
APACHE # 12	591	446	A-MC- 84880	NW1/4	30	20S.	22E.	G. 6S.	R. B. M.
APACHE # 13	591	447	A-MC- 84881	SW1/4	30	20S.	22E.	G. 6S.	R. B. M.
APACHE # 14	591	448	A-MC- 84882	NW1/4	30	20S.	22E.	G. 6S.	R. B. M.
APACHE # 15	591	449	A-MC- 84883	SW1/4	30	20S.	22E.	G. 6S.	R. B. M.
APACHE # 16	591	450	A-MC- 84884	NW1/4	30	20S.	22E.	G. 6S.	R. B. M.
APACHE # 17	591	451	A-MC- 84885	SW1/4	30	20S.	22E.	G. 6S.	R. B. M.
APACHE # 18	592	249	A-MC- 84886	NW1/4	31	20S.	22E.	G. 6S.	R. B. M.
APACHE # 19	592	250	A-MC- 84887	SW1/4	31	20S.	22E.	G. 6S.	R. B. M.
APACHE # 20	592	251	A-MC- 84888	NW1/4	31	20S.	22E.	G. 6S.	R. B. M.
APACHE # 21	592	252	A-MC- 84889	SW1/4	31	20S.	22E.	G. 6S.	R. B. M.
APACHE # 22	592	253	A-MC- 84890	NE1/4	31	20S.	22E.	G. 6S.	R. B. M.
APACHE # 23	592	254	A-MC- 84891	NE1/4	31	20S.	22E.	G. 6S.	R. B. M.
APACHE # 24	592	255	A-MC- 84892	SW1/4	31	20S.	22E.	G. 6S.	R. B. M.
APACHE # 25	592	256	A-MC- 84893	SW1/4	31	20S.	22E.	G. 6S.	R. B. M.
APACHE # 26	592	257	A-MC- 84894	SW1/4	31	20S.	22E.	G. 6S.	R. B. M.
APACHE # 27	592	258	A-MC- 84895	NE1/4	31	20S.	22E.	G. 6S.	R. B. M.
APACHE # 28	592	259	A-MC- 84896	NE1/4	31	20S.	22E.	G. 6S.	R. B. M.
APACHE # 29	592	260	A-MC- 84897	NE1/4	31	20S.	22E.	G. 6S.	R. B. M.
APACHE # 30	592	261	A-MC- 84898	SE1/4	31	20S.	22E.	G. 6S.	R. B. M.
APACHE # 31	592	262	A-MC- 84899	SE1/4	31	20S.	22E.	G. 6S.	R. B. M.
APACHE # 37	592	263	A-MC- 84900	SW1/4	31	20S.	22E.	G. 6S.	R. B. M.
APACHE # 38	592	264	A-MC- 84901	NE1/4	31	20S.	22E.	G. 6S.	R. B. M.
APACHE # 38	592	265	A-MC- 84902	SW1/4	31	20S.	22E.	G. 6S.	R. B. M.
APACHE # 38	592	266	A-MC- 84903	NE1/4	31	20S.	22E.	G. 6S.	R. B. M.
APACHE # 38	592	267	A-MC- 84904	SW1/4	31	20S.	22E.	G. 6S.	R. B. M.
APACHE # 38	592	268	A-MC- 84905	NE1/4	31	20S.	22E.	G. 6S.	R. B. M.
APACHE # 38	592	269	A-MC- 84906	SW1/4	31	20S.	22E.	G. 6S.	R. B. M.
APACHE # 38	592	270	A-MC- 84907	NE1/4	31	20S.	22E.	G. 6S.	R. B. M.
APACHE # 38	592	271	A-MC- 84908	SW1/4	31	20S.	22E.	G. 6S.	R. B. M.
APACHE # 38	592	272	A-MC- 84909	NE1/4	31	20S.	22E.	G. 6S.	R. B. M.
APACHE # 38	592	273	A-MC- 84910	SW1/4	31	20S.	22E.	G. 6S.	R. B. M.
APACHE # 38	592	274	A-MC- 84911	NE1/4	31	20S.	22E.	G. 6S.	R. B. M.
APACHE # 38	592	275	A-MC- 84912	SW1/4	31	20S.	22E.	G. 6S.	R. B. M.
APACHE # 38	592	276	A-MC- 84913	NE1/4	31	20S.	22E.	G. 6S.	R. B. M.
APACHE # 38	592	277	A-MC- 84914	SW1/4	31	20S.	22E.	G. 6S.	R. B. M.
APACHE # 38	592	278	A-MC- 84915	NE1/4	31	20S.	22E.	G. 6S.	R. B. M.
APACHE # 38	592	279	A-MC- 84916	SW1/4	31	20S.	22E.	G. 6S.	R. B. M.
APACHE # 38	592	280	A-MC- 84917	NE1/4	31	20S.	22E.	G. 6S.	R. B. M.
APACHE # 38	592	281	A-MC- 84918	SW1/4	31	20S.	22E.	G. 6S.	R. B. M.
APACHE # 38	592	282	A-MC- 84919	NE1/4	31	20S.	22E.	G. 6S.	R. B. M.
APACHE # 38	592	283	A-MC- 84920	SW1/4	31	20S.	22E.	G. 6S.	R. B. M.
APACHE # 38	592	284	A-MC- 84921	NE1/4	31	20S.	22E.	G. 6S.	R. B. M.
APACHE # 38	592	285	A-MC- 84922	SW1/4	31	20S.	22E.	G. 6S.	R. B. M.
APACHE # 38	592	286	A-MC- 84923	NE1/4	31	20S.	22E.	G. 6S.	R. B. M.

HORNE GROUP MASTER CLAIM LIST
 UNPATENTED LODE MINING CLAIMS
 TOMBSTONE MINING DISTRICT, COCHISE COUNTY, ARIZONA
 CLAIMS LOCATED JULY THROUGH OCTOBER, 1867 & NOVEMBER, 1870

CLAIM NAME	CLAIM NUMBER	BOOK	PAGE	B. L. M. SERIAL NUMBER	LEGAL	LEGAL SECTION	TOWNSHIP	RANGE	MERIDIAN
HORNE # 1	483	261	A-MC- 84806	NW1/4	25	20S.	21E.	G. 6S.	R. B. M.
HORNE # 2	483	262	A-MC- 84807	NW1/4	25	20S.	21E.	G. 6S.	R. B. M.
HORNE # 3	483	263	A-MC- 84808	NW1/4	25	20S.	21E.	G. 6S.	R. B. M.
HORNE # 4	483	264	A-MC- 84809	NW1/4	25	20S.	21E.	G. 6S.	R. B. M.
HORNE # 5	483	267	A-MC- 84810	NE1/4	25	20S.	21E.	G. 6S.	R. B. M.
HORNE # 6	483	266	A-MC- 84811	NW1/4	25	20S.	21E.	G. 6S.	R. B. M.
HORNE # 7	483	265	A-MC- 84812	SW1/4	25	20S.	21E.	G. 6S.	R. B. M.
HORNE # 8	483	537	A-MC- 84813	SW1/4	25	20S.	21E.	G. 6S.	R. B. M.
HORNE # 9	509	318	A-MC- 84814	NW1/4	25	20S.	21E.	G. 6S.	R. B. M.
HORNE # 10	509	318	A-MC- 84815	NW1/4	25	20S.	21E.	G. 6S.	R. B. M.
HORNE # 11	509	320	A-MC- 84816	NE1/4	25	20S.	21E.	G. 6S.	R. B. M.
HORNE # 12	486	338	A-MC- 84817	NE1/4	25	20S.	21E.	G. 6S.	R. B. M.
HORNE # 13	486	340	A-MC- 84818	NW1/4	25	20S.	21E.	G. 6S.	R. B. M.
HORNE # 14	486	341	A-MC- 84819	SW1/4	25	20S.	21E.	G. 6S.	R. B. M.
HORNE # 15	486	342	A-MC- 84820	NE1/4	25	20S.	21E.	G. 6S.	R. B. M.
HORNE # 16	486	343	A-MC- 84821	NW1/4	25	20S.	21E.	G. 6S.	R. B. M.
HORNE # 17	483	538	A-MC- 84822	NE1/4	25	20S.	21E.	G. 6S.	R. B. M.
HORNE # 18	486	344	A-MC- 84823	NW1/4	25	20S.	21E.	G. 6S.	R. B. M.

880715185

RECEIVED
 L.M. AZ STATE OFFICE

NOV 17 1988
 7:45 A.M.
 PHOENIX, ARIZONA

HORNE # 19	493	539	A-MC- 84824	NE1/4	25	20S.	21E.	G. & S. R. B. M.
HORNE # 20	493	540	A-MC- 84825	SE1/4	25	20S.	21E.	G. & S. R. B. M.
HORNE # 21	493	541	A-MC- 84826	NE1/4	25	20S.	21E.	G. & S. R. B. M.
HORNE # 22	493	542	A-MC- 84827	NE1/4	25	20S.	21E.	G. & S. R. B. M.
HORNE # 23	493	543	A-MC- 84828	NE1/4	25	20S.	21E.	G. & S. R. B. M.
HORNE # 24	493	544	A-MC- 84829	SE1/4	24	20S.	21E.	G. & S. R. B. M.
HORNE # 25	493	545	A-MC- 84830	SE1/4	24	20S.	21E.	G. & S. R. B. M.
HORNE # 26	493	546	A-MC- 84831	SE1/4	24	20S.	21E.	G. & S. R. B. M.
HORNE # 44	493	563	A-MC- 84839	SW1/4	24	20S.	21E.	G. & S. R. B. M.
HORNE # 45	483	564	A-MC- 84840	SE1/4	24	20S.	21E.	G. & S. R. B. M.
HORNE # 81	606	464	A-MC- 84847	SW1/4	24	20S.	21E.	G. & S. R. B. M.
HORNE # 82	606	465	A-MC- 84848	SW1/4	24	20S.	21E.	G. & S. R. B. M.
HORNE # 63	606	466	A-MC- 84849	SW1/4	24	20S.	21E.	G. & S. R. B. M.
HORNE # 110	501	320	A-MC- 84789	NE1/4	20	20S.	21E.	G. & S. R. B. M.
HORNE # 111	501	321	A-MC- 84790	NE1/4	20	20S.	21E.	G. & S. R. B. M.
HORNE # 112	501	322	A-MC- 84791	NE1/4	20	20S.	21E.	G. & S. R. B. M.
HORNE # 113	501	323	A-MC- 84792	NE1/4	20	20S.	21E.	G. & S. R. B. M.
HORNE # 114	501	324	A-MC- 84793	NE1/4	20	20S.	21E.	G. & S. R. B. M.
HORNE # 115	501	325	A-MC- 84794	NE1/4	20	20S.	21E.	G. & S. R. B. M.
HORNE # 116	501	326	A-MC- 84795	NE1/4	20	20S.	21E.	G. & S. R. B. M.
HORNE # 117	501	327	A-MC- 84796	NE1/4	20	20S.	21E.	G. & S. R. B. M.
HORNE # 155	670	53	A-MC- 84856	SE1/4	25	20S.	21E.	G. & S. R. B. M.
HORNE # 156	509	342	A-MC- 84857	NE1/4	36	20S.	21E.	G. & S. R. B. M.
HORNE # 157	509	343	A-MC- 84858	NE1/4	25	20S.	21E.	G. & S. R. B. M.
HORNE # 158	509	344	A-MC- 84859	SE1/4	25	20S.	21E.	G. & S. R. B. M.
HORNE # 164	606	473	A-MC- 84860	SE1/4	23	20S.	21E.	G. & S. R. B. M.
HORNE # 165	606	474	A-MC- 84861	SW1/4	24	20S.	21E.	G. & S. R. B. M.
HORNE # 166	606	475	A-MC- 84862	SE1/4	23	20S.	21E.	G. & S. R. B. M.
				SW1/4	24	20S.	21E.	G. & S. R. B. M.

STEWART GROUP MASTER CLAIM LIST
UNPATENTED LODE MINING CLAIMS
TOMBSTONE MINING DISTRICT, COCHISE COUNTY, ARIZONA
CLAIMS LOCATED JULY, 1967 & NOVEMBER, 1970

CLAIM NAME	CLAIM NUMBER	BOOK	PAGE	B.L.M. SERIAL NUMBER	LEGAL	LEGAL SECTION	TOWN-SHIP	RANGE	MERIDIAN
STEWART # 1	491		97	A-MC- 84797	SE1/4	25	20S.	21E.	G. & S. R. B. M.
STEWART # 2	491		98	A-MC- 84798	SW1/4	25	20S.	21E.	G. & S. R. B. M.
STEWART # 3	492		432	A-MC- 84799	SE1/4	25	20S.	21E.	G. & S. R. B. M.
STEWART # 4	493		91	A-MC- 84800	SE1/4	25	20S.	21E.	G. & S. R. B. M.
STEWART # 5	493		92	A-MC- 84801	SE1/4	25	20S.	21E.	G. & S. R. B. M.
STEWART # 6	493		93	A-MC- 84802	SW1/4	25	20S.	21E.	G. & S. R. B. M.
STEWART # 7	493		94	A-MC- 84803	SW1/4	25	20S.	21E.	G. & S. R. B. M.
STEWART # 8	670		55	A-MC- 84804	SE1/4	25	20S.	21E.	G. & S. R. B. M.
STEWART # 9	670		56	A-MC- 84805	NW1/4	31	20S.	22E.	G. & S. R. B. M.

SUITER GROUP MASTER CLAIM LIST
UNPATENTED LODE MINING CLAIMS
TOMBSTONE MINING DISTRICT, COCHISE COUNTY, ARIZONA
CLAIMS LOCATED JANUARY THROUGH SEPTEMBER, 1928

CLAIM NAME	CLAIM NUMBER	BOOK	PAGE	B.L.M. SERIAL NUMBER	LEGAL	LEGAL SECTION	TOWN-SHIP	RANGE	MERIDIAN
SUITER # 1 (BROTHER GEORGE)	67		236	A-MC- 85436	NW1/4	36	20S.	21E.	G. & S. R. B. M.
SUITER # 2 (MARY JO)	67		237	A-MC- 85437	NE1/4	36	20S.	21E.	G. & S. R. B. M.
SUITER # 3 (PASS OVER)	67		238	A-MC- 85438	SW1/4	25	20S.	21E.	G. & S. R. B. M.
SUITER # 4 (CHIEF JUSTICE)	67		286	A-MC- 85439	SE1/4	25	20S.	21E.	G. & S. R. B. M.
SUITER # 5 (FATHER)	67		287	A-MC- 85440	NE1/4	36	20S.	21E.	G. & S. R. B. M.
SUITER # 6 (RARE METALS)	67		288	A-MC- 85441	NW1/4	36	20S.	21E.	G. & S. R. B. M.
SUITER # 7 (MOTHER)	67		310	A-MC- 85442	SE1/4	25	20S.	21E.	G. & S. R. B. M.
SUITER # 8 (L.P.W. #2)	67		311	A-MC- 85443	SE1/4	25	20S.	21E.	G. & S. R. B. M.
SUITER # 9 (CONNECTING LINKS)	67		559	A-MC- 85444	SE1/4	25	20S.	21E.	G. & S. R. B. M.
SUITER # 10 (MARY & GEORGE)	67		560	A-MC- 85445	SW1/4	25	20S.	21E.	G. & S. R. B. M.
SUITER # 11 (SWEETHEART)	67		561	A-MC- 85446	NE1/4	36	20S.	21E.	G. & S. R. B. M.
SUITER # 12 (WOOLERY)	67		562	A-MC- 85447	NW1/4	36	20S.	21E.	G. & S. R. B. M.

RECEIVED
B.L.M. AZ STATE OFFICE.

NOV 17 1988

7:45 A.M.
PHOENIX, ARIZONA

880715185

86092124

JARED GROUP MASTER CLAIM LIST
 UNPATENTED LODE MINING CLAIMS
 TOMBSTONE MINING DISTRICT, COCHISE COUNTY, ARIZONA
 CLAIMS LOCATED FEBRUARY 1987

CLAIM NAME	CLAIM NUMBER	BOOK	PAGE	B.L.M. SERIAL NUMBER	LEGAL DESCRIPTION	SEC-TION	TOWN-SHIP	RANGE	MERIDIAN
JARED #1		0088	5	A-MC- 251141 .					
JARED #2		0088	6	A-MC- 251142 .					
JARED #3		0088	7	A-MC- 251143 .					
JARED #4		0088	8	A-MC- 251144 .					
JARED #15		0088	19	A-MC- 251155 .					
JARED #16		0088	20	A-MC- 251156 .					
JARED #17		0088	21	A-MC- 251157 .					
JARED #18		0088	22	A-MC- 251158 .					
JARED #19		0088	23	A-MC- 251159 .					
JARED #20		0088	24	A-MC- 251160 .					
JARED #21		0088	25	A-MC- 251161 .					
JARED #22		0088	26	A-MC- 251162 .					
JARED #28		0088	32	A-MC- 251168 .					
JARED #29		0088	33	A-MC- 251169 .					
JARED #33		0088	36	A-MC- 251172 .					
JARED #34		0088	37	A-MC- 251173 .					
JARED #35		0088	38	A-MC- 251174 .					
JARED #36		0088	39	A-MC- 251175 .					
JARED #37		0088	40	A-MC- 251176 .					
JARED #38		0088	41	A-MC- 251177 .					



FEE # 880715185
 OFFICIAL RECORDS
 COCHISE COUNTY
 DATE 07/20/88 HOUR 4
 REQUEST OF
 DAVIS, H CLYDE
 CHRISTINE RHODES-RECORDER
 FEE : 15.00 PAGES : 4

RECEIVED
 B.L.M. AZ STATE OFFICE

NOV 17 1988

7:45 A.M.
 PHOENIX, ARIZONA

880715185

JUL 20 1988 4:30 PM

P1 5.00

RECORDING REQUESTED 2
BY & MAIL TO
H. Clyde Davis
2454 North 650 East
Provo, UT 84604

REQUEST OF
H. Clyde Davis
Christine Rhodes-Recorder
FEE: PAGES:

PROOF OF LABOR

STATE OF Arizona)
COUNTY OF Maricopa) ss.

BEFORE ME personally appeared H. Clyde Davis of Provo, Utah who, being duly sworn, says: My current address is 2454 North 650 East, Provo, Utah. Certain labor and/or improvements required by law were performed or made on or for the benefit of the following lode mining claim(s) (which together comprise a group of non-contiguous claims) located in the Tombstone Mining District of Cochise County, Arizona, in the mining assessment work year ending on September 1, 1988 as follows:

Name of Claim (in full)	Mining Records	1988
	Original Location	
Horne 110-117	Book 501 Page 320-327	AMC #84789-84796
	NE 1/4 Sec. 20, Township 20 So., R22 E	

The work performed and/or improvements made consisted of drilling, assaying, sampling, and road work of all the contiguous claims.

The total fair and reasonable value thereof was at least \$800.00 and the amount and value thereof on or for the benefit of each claim was \$100 or more. The name of the persons who performed the labor made were H. Clyde Davis, S. M. Horne, Doug Horne.

Improvements were made and performed at the direction of the James Stewart Company in Phoenix, Arizona.

The undersigned, acting as agent for the mining claims owner whose address is:

NAME	CURRENT MAILING ADDRESS
M. S. Horne	3033 N. Central Avenue Phoenix, AZ 85012

The above listed claims are held and claimed by the owner for the valuable mineral contained therein.

State of Az.
County of Cochise
and sworn before me this 20th
day of July, 1988 by H. Clyde Davis

Sincerely,

[Handwritten Signature]
Clyde Davis

[Handwritten Signature]
Notary Signature
My Commission Expires Oct. 19, 1991

a Notary Public in and for said County and State

B.L.M. AZ STATE OFFICE

NOV 17 1988

7:45 A.M.
PHOENIX, ARIZONA

880715134

AFFIDAVIT OF LABOR AND IMPROVEMENT


State of Utah)
) SS.
County of Utah)

H. C. Davis of Provo, Utah being first duly sworn, deposes and says:
That for the annual assessment period ending at 12 o'clock N., on Sept. 1, 1988, there was done at least \$100 worth of labor and or improvements upon or for each of the following claims situated in Oro Blanco Mining District, Santa Cruz County, Arizona, as hereinafter set out:

Name of Claim	Notice Of Location		BLM Recordation No.
	Book	Pages	
Steve #1			AMC 119787 •
Steve #2			AMC 119788 •

That said work was done and improvements made at the instance and request of Kelly Mines--Wade Davis, the owner of said claims, and was done between the dates of 9/1/87 and 8/30/88 and was done for the purpose of holding said claims for the annual period ending September 1, 1988.

Dated July 28, 1988
Subscribed and sworn before me this 28 day of July, 1988
Notary Public Residing at Provo, ut
My Commission expires _____

H. C. Davis


Sherril Hatch

CD16/20

RECEIVED
B.L.M. AZ STATE OFFICE


NOV 17 1988
7:45 A.M.
PHOENIX, ARIZONA

R12

INDEXED

RECORDED

DOCK 478 PAGE 427



AFFIDAVIT OF LABOR AND IMPROVEMENT

State of Utah)
County of Utah) SS.

H. C. Davis of Provo, Utah being first duly sworn, deposes and says:

That for the annual assessment period ending at 12 o'clock N., on Sept. 1, 1988, there was done at least \$100 worth of labor and or improvements upon or for each of the following claims situated in Santa Cruz County, Arizona, as hereinafter set out:

Name of Claim	Notice		BLM Recordation No.
	Of Location Book	Pages	
<u>Upsilon</u>	<u>B-9</u>	<u>404</u>	<u>AMC-75674</u> / .
<u>Long View</u>	<u>B-9</u>	<u>405</u>	<u>AMC-75675</u> / .
<u>Mono</u>	<u>B-9</u>	<u>406</u>	<u>AMC-75676</u> / .
<u>Big Dyke</u>	<u>B-9</u>	<u>407</u>	<u>AMC-75677</u> / .
<u>Sandusky</u>	<u>B-9</u>	<u>408</u>	<u>AMC-75678</u> / .
<u>Sam #1</u>	<u>B-9</u>	<u>411</u>	<u>AMC-75679</u> / .
<u>Sam #2</u>	<u>B-9</u>	<u>412</u>	<u>AMC-75680</u> / .
_____	_____	_____	_____
_____	_____	_____	_____
_____	_____	_____	_____

That said work was done and improvements made at the instance and request of Sam Williams Family, New York State, the owner of said claims, and was done between the dates of 9/10/87 and 8/28/88 and was done for the purpose of holding said claims for the annual period ending September 1, 1988.

Dated 4/22, 1988

Subscribed and sworn before me this 22nd day of April, 1988

Notary Public Residing at Phoenix, AZ

My Commission expires _____

Handwritten signature

RECEIVED

B.L.M. AZ STATE OFFICE

CD16/10

NOV 17 1988

7:45 A.M.

PHOENIX, ARIZONA



AFFIDAVIT OF LABOR AND IMPROVEMENT

State of Utah)
) SS.
 County of Utah)

H. C. Davis of Provo, Utah being first duly sworn, deposes and says:

That for the annual assessment period ending at 12 o'clock N., on Sept. 1, 1988, there was done at least \$100 worth of labor and or improvements upon or for each of the following claims situated in Greenlee County, Arizona, as hereinafter set out:

Name of Claim	Notice Of Location		BLM Recordation No.
	Book	Pages	
<u>Elsabeth #6</u>	<u>Book 6</u>	<u>441</u>	<u>A-MC-76448</u>
	<u>SW$\frac{1}{2}$ SW$\frac{1}{2}$</u>	<u>Sec. 35</u>	<u>T3S, R29E</u>

STATE OF ARIZONA, County of Greenlee ss: Fee \$ 14.00 No. 622
 I hereby certify that this instrument was filed for record at request of Kelly Mines
3454 N. 65th E. 8-9 19 88 at 1:30 p. M.
Provo Utah 84604
 in Dkt. No. 164 Page 412 witness my hand and official seal.
Francis J. Boarder **KATIE CLONTS**
 Deputy Recorder County Recorder



That said work consisted of Improving road, Extension of work, Assay and Geo-Chemical.

That said work was done and improvements made at the instance and request of Brigham Young University, Agent - H. C. Davis, the owner of said claims, and was done between the dates of 9/10/87 and 8/30/88 and was done for the purpose of holding said claims for the annual period ending September 1, 1988.

Dated July 28, 1988

Subscribed and sworn before me this 28 day of July, 1988

Sherrie Hatch
 Notary Public Seal

Notary Public Residing at Provo, UT

My Commission expires: _____

RECEIVED
B.L.M. AZ STATE OFFICE
NOV 17 1988
 7:45 A.M.
 PHOENIX, ARIZONA
 CD16/9

Sherrie Hatch

AFFIDAVIT OF LABOR
PERFORMED & IMPROVEMENTS MADE

STATE OF UTAH
COUNTY OF UTAH

H. Clyde Davis, Agent for Malin Lewis, and BYU

Being duly sworn deposes and says that he is a citizen of the United States and more than twenty-one years of age, and resides at 2454 North 650 East in Provo City, Utah County, State of Utah and is personally acquainted with the mining claims known as Mond-Tel #1-#12 situated in the Brownell (Quijotoa) Mining District, County of Pima, State of Arizona. The location notices of which were recorded in the office of the County Recorder of said County, in book 831 and pages 190-202 at Pima County Recorder's Office, April 19, 1955, of records of mines. That between the 31st day of August A.D. 1987 and the 1st day of September A.D. 1988 at least \$1,400.00 worth of work and improvements were done and performed upon said claims not including the location work of said claims. Such work and improvements were made by and at the expense of Malin Lewis and Brigham Young University, H. C. Davis, Agent, Malin Lewis, Owner, of said claims for the purpose of complying with the laws of the United States pertaining to assessment of annual work and Malin Lewis, H. Clyde Davis, Geo-C Anna and Steve Davis of Provo, Utah, Bud Jones, Dale Tingey, and others were the men employed by said owner and who labored upon said claims, did said work and improvements to same being as follows, to-wit: Working on Montel #1-8 - open pit and road - AMC - #44264-44275.

STATE OF UTAH
COUNTY OF UTAH

Subscribed and sworn to before me this
26 day of July, 1988.

H. Clyde Davis
CLAIM OWNER OR AGENT

Shirrie Hatch
Notary Public

CD16/13

RECEIVED
B.L.M. AZ STATE OFFICE

NOV 17 1988
7:45 A.M.
PHOENIX, ARIZONA

8346 1272

RECORDED AT THE REQUEST OF: Y

AFTER RECORDING RETURN Mr. H. Clyde Davis 2454 North 650 East Provo, Utah 84604



RECORDED IN OFFICIAL RECORDS OF LA PAZ COUNTY, ARIZONA

SEP 6 2 17 PM '88

Lola K. Hesse, COUNTY RECORDER

RF 5+ CO. SUR + 4 ST. SUR + 5 P+H + TOTAL FEE 7.00 1-OF-2 PAGES

AFFIDAVIT OF PERFORMANCE OF ANNUAL LABOR

STATE OF ARIZONA) : SS COUNTY OF LAPAZ)

H. Clyde Davis, being duly sworn, deposes and says: That he is a citizen of the United States, more than eighteen (18) years of age and his office address is 2454 North 650 East, Provo, UT, 84604.

That he is personally acquainted with the following unpatented mining claims situated in the Middle Camp portion of the Plumosa Mining District, LaPaz, Arizona, the names, some of the books and pages of recording of the location notices in the office of the recorder of said county and the BLM serial numbers of which are as follows:

PLACER CLAIMS

Table with 7 columns: Name of Claim, T, R, Sec, BLM Number, Book, Page. Rows include Gold Wood and Gold Pan.

LODE CLAIMS

Table with 5 columns: Name of Claim, Page, T, R, S, BLM Number, Book. Rows include Gold Wood I and Gold Wood II.

That the notices of location of said claims are posted within Section 28, Township four North, Range Twenty West, G&SRM, Arizona.

That Mr. Sidney M. Horman of Salt Lake City, Utah; Mr. H. Clyde Davis of Brigham Young University, Provo, Utah; Mr. Wade Pearson, of Quartzsite, Arizona; and Mr. Duane Franzen, Price, Utah, all are the owners of the above described claims.

RECEIVED B.L.M. AZ STATE OFFICE

NOV 17 1988

7:45 A.M. PHOENIX, ARIZONA

That between the 1st day of January 1988 and the 10th day of August 1988, at least one hundred (100) dollars worth of work and improvements were done and performed upon or for the benefit of each the said claims, not including the location work of the said claims.

That such work and improvements consisted of excavating approximately 5000 yards of gravel with a 977 Caterpillar loader. Hauling material to a concentrator located approximately 2 miles from the property and processing the same. Digging 10 trenches with a back hoe to a depth of approximately 20 feet. Testing of approximately one-tenth of the gravel removed from each trench with a small on-site gravity plant.

The above work and improvements were accomplished by Wade W. Pearson, Leland Weeks, and Marvin Robbins.

That all the above-described work and improvements were performed by or at the expense of the owners of the claims. For the purpose of complying with the laws of the United States pertaining to assessment or annual work.

Dated this 28th day of July, 1988.

SUBSCRIBED AND SWORN TO before me this 26th of July 1988, by H. Clyde Davis.

My Commission Expires:

08-17-1990

Shirrie Hatch

CD42

SEAL

RECEIVED
B.L.M. AZ STATE OFFICE

NOV 17 1988

7:45 A.M.
PHOENIX, ARIZONA

	<u>T</u>	<u>R</u>	<u>Sec</u>	<u>Book</u>
Apodaca #2	4N	20W	28-21	121738 ✓
Lucky #1	4N	20W	28-21	193829 ✓
Lucky #2	4N	20W	28-21	193830 ✓
Lucky #3	4N	20W	28-21	193831 ✓
Gold Tiger	4N	20W	28-21	124182 ✓
Gold Tiger #2	4N	20W	28-21	
Gold Jack	4N	20W	28-21	124178 ✓
Gold Jack #2	4N	20W	28-21	121739 ✓
Paymaster #1	4N	20W	28-21	130118 ✓
Paymaster #2	4N	20W	28-21	130119 ✓
Paymaster #3	4N	20W	28-21	130120 ✓

That the notices of location of said claims are posted within Section 21 and 28, Township four North, Range Twenty West, G&SRM, Arizona.

That Mr. Sidney M. Horman of Salt Lake City, Utah; Mr. H. Clyde Davis of Brigham Young University, Provo, Utah; Mr. Wade Pearson, of Quartzsite, Arizona; and Mr. Duane Franzen, Price, Utah, all are the owners of the above described claims.

That between the 1st day of January 1988 and the 10th day of August 1988, at least one hundred (100) dollars worth of work and improvements were done and performed upon or for the benefit of each the said claims, not including the location work of the said claims.

That such work and improvements consisted of excavating approximately 5000 yards of gravel with a 977 Caterpillar loader. Hauling material to a concentrator located approximately 2 miles from the property and processing the same. Digging 10 trenches with a back hoe to a depth of approximately 20 feet. Testing of approximately one-tenth of the gravel removed from each trench with a small on-site gravity plant.

The above work and improvements were accomplished by Wade W. Pearson, Leland Weeks, and Marvin Robbins.

That all the above-described work and improvements were performed by or at the expense of the owners of the claims. For the purpose of complying with the laws of the United States pertaining to assessment or annual work.

Dated this 28th day of July, 1988.

SUBSCRIBED AND SWORN TO before me this 28th of July 1987, by H. Clyde Davis

My Commission Expires: AZ STATE OFFICE

COMMISSION EXPIRES: AUGUST 1, 1990
 NOV 17 1988

CD42

7:45 A.M.
 PHOENIX, ARIZONA

SEAL
[Handwritten Signature]
[Handwritten Signature]
 Sherrie Hatch

ASARCO

Southwestern Mining Department
T. E. Scartaccini
General Manager

61261
37759
5916
22807
24397
~~358~~
35851
21772
33162
Eji

November 4, 1988

CERTIFIED MAIL - RETURN RECEIPT

BUREAU OF LAND MANAGEMENT
Arizona State Office
Mining Claims Section
P.O. Box 16563
Phoenix, AZ 85011

Mining Claim Annual Recordation
Mission Unit - ASARCO Incorporated
Pima County, Arizona

In accordance with the Federal Land Policy and Management Act (43 CFR, Part 3833.2), please find enclosed an exact reproduction of the affidavit of assessment work for the period September 1, 1987 - September 1, 1988, with mining claim serial numbers, as recorded in the Pima County Recorder's office in Book 8396, Pages 1260 through 1266.

Very truly yours,

T. E. Scartaccini

T. E. Scartaccini

TES/GHM/kh

Encl. - copy of affidavit

cc: BKMalone -w/o encl.

RECEIVED
B.L.M. AZ STATE OFFICE

NOV 07 1988

7:45 A.M.
PHOENIX, ARIZONA

AFFIDAVIT OF LABOR PERFORMED
AND IMPROVEMENTS MADE

STATE OF ARIZONA)
) SS.
County of Pima)

B. K. Malone, being first duly sworn, deposes and says that he is a citizen of the United States and more than twenty-one (21) years of age, and resides in Tucson, County of Pima, State of Arizona, and is personally acquainted with the mining claims situated in the Pima Mining District, Pima County, Arizona, the names and books and pages of record in the office of the County Recorder of Pima County, Arizona and the Bureau of Land Management serial number of the Notices of Location whereof are as follows:

<u>Name of Claim</u>	<u>Book</u>	<u>Page</u>	<u>BLM Serial No.</u>
Mission # 3 .	6104	1470/1471	A MC 61261 .
Mission # 4 .	7673	910/911	A MC 61262 .
Mission # 5 .	6104	1474/1475	A MC 61263 .
Mission # 6 .	6104	1476/1477	A MC 61264 .
Mission # 7 .	6104	1478/1479	A MC 61265 .
Mission # 8 .	6104	1480/1481	A MC 61266 .
Mission # 9 .	6104	1482/1483	A MC 61267 .
Mission #12 .	6104	1484/1485	A MC 61268 .
Mission #18 .	6104	1486/1487	A MC 61269 .
Mission #19 .	6104	1488/1489	A MC 51270 .
FED No. 5 .	6104	1490/1491	A MC 61271 .
FED No. 7 .	7673	904/905	A MC 61272 .
FED No. 9 .	6104	1494/1495	A MC 61273 .
FED No. 10 .	6104	1496/1497	A MC 61274 .
FED No. 11 .	6104	1498/1499	A MC 61275 .
FED No. 12 .	6104	1500/1501	A MC 61276 .
FED No. 31 .	6104	1502/1503	A MC 61277 .
FED No. 32 .	6104	1504/1505	A MC 61278 .
FED No. 33 .	6104	1506/1507	A MC 61279 .
FMR No. 5 .	6104	1508/1509	A MC 61280 .
FMR No. 6 .	6104	1510/1511	A MC 61281 .
FMR No. 7 .	6104	1512/1513	A MC 61282 .
FMR No. 8 .	6104	1514/1515	A MC 61283 .
FMR No. 9 .	6104	1516/1517	A MC 61284 .
FMR No. 10 .	6104	1518/1519	A MC 61285 .
FMR No. 11 .	6104	1520/1521	A MC 61286 .
FMR No. 12 .	6104	1522/1523	A MC 61287 .
FMR No. 13 .	6104	1524/1525	A MC 61288 .
FMR No. 14 .	6104	1526/1527	A MC 61289 .
FMR No. 15 .	6104	1528/1529	A MC 61290 .
FMR No. 16 .	6104	1530/1531	A MC 61291 .
FMR No. 17 .	7673	908/909	A MC 61292 .
FMR No. 18 .	7673	906/907	A MC 61293 .

RECEIVED
B.L.M. AZ STATE OFFICE

NOV 07 1988

7:45 A.M.
PHOENIX, ARIZONA

8396 1261

<u>Name of Claim</u>	<u>Book</u>	<u>Page</u>	<u>BLM Serial No.</u>
Alpha No. 15 .	2662	111	A MC 37759 .
Alpha No. 17 .	1201	249	A MC 37760 .
Alpha No. 18 .	1201	250	A MC 37761 .
Alpha No. 19 ✓	1201	251	A MC 37762 .
Alpha No. 23 ✓	2662	115	A MC 37763 .
Alpha No. 35 .	1201	260	A MC 37764 .
Alpha No. 36 .	1201	261	A MC 37765 .
Alpha No. 41 .	1201	266	A MC 37766 .
Alpha No. 56 .	1201	269	A MC 37767 .
Alpha No. 57 ✓	1201	270	A MC 37768 .
Alpha No. 60 .	1201	271	A MC 37769 .
Alpha No. 61 .	1201	272	A MC 37770 .
Alpha No. 62 .	1201	273	A MC 37771 .
Alpha No. 63 .	1201	274	A MC 37772 .
Alpha No. 64 .	1201	275	A MC 37773 .
Alpha No. 65 .	1201	276	A MC 37774 .
Alpha No. 66 .	1201	277	A MC 37775 .
Alpha No. 67 .	1201	278	A MC 37776 .
Alpha No. 68 .	1201	279	A MC 37777 .
Alpha No. 69 .	1201	280	A MC 37778 .
Alpha No. 70 .	1201	281	A MC 37779 .
Alpha No. 71 .	1201	282	A MC 37780 .
Alpha No. 72 ✓	1201	283	A MC 37781 .
Alpha No. 74 .	1201	285	A MC 37782 .
Alpha No. 75 .	1201	286	A MC 37783 .
Alpha No. 76 ✓	1201	287	A MC 37784 .
Alpha No. 79 .	3053	183	A MC 37785 .
Alpha No. 80 ✓	3053	182	A MC 37786 .
Alpha No. 82 .	3053	189	A MC 37787 .
Alpha No. 83 .	3053	188	A MC 37788 .
Bapi No. 1 ✓	3053	185	A MC 37789 .
Bapi No. 2 ✓	3098	746	A MC 37790 ✓
EBA	4533	913	A MC 37855 .
EBE	4533	914	A MC 37856 .
EBI	4533	915	A MC 37857 .
EBO	4533	916	A MC 37858 .
EBU	4533	917	A MC 37859 .
ECA	4533	918	A MC 37860 .
ECE	4533	919	A MC 37861 .
ECI	4533	920	A MC 37862 .
ECO	4533	921	A MC 37863 .
ECU	4533	922	A MC 37864 .
EDA	4533	923	A MC 37865 .
EDE	4533	924	A MC 37866 .
EDI	4533	925	A MC 37867 .
EDO	4533	926	A MC 37868 .
EDU	4533	927	A MC 37869 .
EFA	4533	928	A MC 37870 .
EFE	4533	929	A MC 37871 .
EFI	4533	930	A MC 37872 .
EFO	4533	931	A MC 37873 .

RECEIVED
B.L.M. AZ STATE OFFICE
NOV 07 1988
7:45 A.M.
PHOENIX, ARIZONA

<u>Name of Claim</u>	<u>Book</u>	<u>Page</u>	<u>BLM Serial No.</u>
EFU	4533	932	A MC 37874.
EGA	4533	933	A MC 37875.
EGE	4533	934	A MC 37876.
EGI	4533	935	A MC 37877.
EGO	4533	936	A MC 37878.
EGU	4533	937	A MC 37879.
EHA	4533	938	A MC 37880.
EHE	4533	939	A MC 37881.
EHI	4533	940	A MC 37882.
EHO	4533	941	A MC 37883.
EHU	4533	942	A MC 37884.
EJA	4533	943	A MC 37885.
EJE	4533	944	A MC 37886.
EJI	4533	945	A MC 37887.
EJO	4533	946	A MC 37888.
EJU	4533	947	A MC 37889.
EKA	4533	948	A MC 37890.
CUNA D'ORO ✓	5502	828	A MC 5916.
STAPLE ✓	5502	829	A MC 5917.
RED OXIDE NO. 4 ✓	5502	830	A MC 5918.
ATLAS ✓	5502	831	A MC 5919.
BARBARA ✓	5502	832	A MC 5920.
PRINCE RUPERT ✓	5502	834	A MC 5922.
PIBA NO. 3 ✓	3006	156	A MC 22865.
PIBA NO. 4 ✓	3006	157	A MC 22866.
PEAK #1 ✓	444	77	A MC 22867.
PEAK #2 ✓	444	78	A MC 22868.
PEAK #3 ✓	444	79	A MC 22869.
PEAK #4 ✓	444	80	A MC 22870.
PEAK #5 ✓	444	81	A MC 22871.
PEAK #6 ✓	444	82	A MC 22872.
PEAK #7 ✓	1201	298	A MC 22873.
PEAK #8 ✓	973	248	A MC 22874.
PEAK #9 ✓	444	85	A MC 22875.
PEAK #10 ✓	444	86	A MC 22876.
PEAK #11 ✓	444	87	A MC 22877.
ALPHA #73 ✓	3053	187	A MC 22878.
BAN-ANA-PI No. 1 ✓	3108	340	A MC 22879.
BAN-ANA-PI NO. 2 ✓	3108	341	A MC 22880.
HOGLE #1 ✓	775	96	A MC 24397.
BOLSA ✓	1681	456	A MC 24399.
GYPSY ✓	73	455	A MC 24401.
CONTACT ✓	73	455	A MC 24402.
UTE ✓	922	597	A MC 24403.
PIUTE ✓	922	595	A MC 24404.
COMANCHE ✓	1681	457	A MC 24405.
HOPI ✓	891	379	A MC 24406.
LOUISE NO. 1 ✓	1877	158	A MC 24407.
YAQUI ✓	1083	407	A MC 24410.
ALGONQUIN ✓	1083	405	A MC 24411.
IROQUOIS ✓	1083	408	A MC 24412.

RECEIVED
 B.L.M. AZ STATE OFFICE
 NOV 07 1988

7:45 A.M.
 PHOENIX, ARIZONA

<u>Name of Claim</u>	<u>Book</u>	<u>Page</u>	<u>BLM Serial No.</u>
PUEBLO	1877	167	A MC 24413.
ACOMA	1110	221	A MC 24414 ✓
BLITZ #1 ✓	76	563	A MC 24425.
BLITZ #2 ✓	76	564	A MC 24426.
BLITZ NO. 3 ✓	76	565	A MC 24427.
BLITZ NO. 4 ✓	76	566	A MC 24428.
BLITZ NO. 5 ✓	76	567	A MC 24429.
BLITZ NO. 6 ✓	76	568	A MC 24430.
BLITZ NO. 7 ✓	76	569	A MC 24431.
BLITZ NO. 8 ✓	76	570	A MC 24432.
BLITZ NO. 9 ✓	76	571	A MC 24433.
BLITZ FRACTION ✓	2840	169	A MC 24434 ✓
CHOLLA NO. 1 -	371	546	A MC 24437.
CHOLLA NO. 2 -	371	547	A MC 24438.
CHOLLA NO. 3 -	371	548	A MC 24439.
CHOLLA NO. 4 -	371	549	A MC 24440.
CHOLLA NO. 5 -	371	550	A MC 24441.
CHOLLA NO. 6 -	371	551	A MC 24442.
CHOLLA NO. 7 -	371	552	A MC 24443.
CHOLLA NO. 8 -	371	553	A MC 24444.
VALLE ✓	73	448	A MC 24445.
VALLE NO. 2 ✓	433	164	A MC 24446.
VALLE NO. 3 ✓	433	165	A MC 24447 ✓
VALLE NO. 5 ✓	433	167	A MC 24449.
VALLE NO. 6 ✓	458	427	A MC 24450.
OLIVETTE NO. 5 ✓	75	138	A MC 35866.
BOBBY NO. 1 ✓	76	574	A MC 35868.
BOBBY NO. 2 ✓	76	575	A MC 35869.
BOBBY NUMBER 3 ✓	76	576	A MC 35870.
BOND STREET NO. 1 ✓	76	581	A MC 35871.
BOND STREET NO. 2 ✓	76	582	A MC 35872.
BOND STREET NO. 3 ✓	76	598	A MC 35873.

RECEIVED
B.L.M. AZ STATE OFFICE

NOV 07 1988

7:45 A.M.
PHOENIX, ARIZONA

8396 1264

The following described unpatented mill sites situated in the County of Pima, State of Arizona, the location notices and latest amended location notices, if any, of which are recorded in the office of the County Recorder of Pima County, and filed in the Bureau of Land Mangement State Office, State of Arizona, under the serial numbers indicated as follows:

<u>Name of Claim</u>	<u>Book</u>	<u>Page</u>	<u>BLM Serial No.</u>
GYPSY MILL SITE ✓	5204	96	A MC 21805 •
GYPSY NO. 2 ✓	5923	845-847	A MC 33162 •
GYPSY NO. 3 ✓	5923	848-850	A MC 33163 •
GYPSY NO. 4 ✓	5923	851-853	A MC 33164 •
GYPSY NO. 5 ✓	5923	854-856	A MC 33165 •
GYPSY NO. 6 ✓	5923	857-859	A MC 33166 •
GYPSY NO. 7 ✓	5923	860-862	A MC 33167 •
GYPSY NO. 8 ✓	5923	863-865	A MC 33168 •

RECEIVED
B.L.M. AZ STATE OFFICE

NOV 07 1988

7:45 A.M.
PHOENIX, ARIZONA

8396 1265

That all of said mining claims are owned by ASARCO Incorporated, the mailing address of which is P. O. Box 111, Sahuarita, Arizona, 85629; that between September 1, 1987 and September 1, 1988, in excess of \$500,000. worth of work and improvements were done and performed for the benefit of each of the afore-mentioned claims. Work and improvements consisted of removal of waste material and development work preparatory to mining.

Such labor was performed and improvements made at the expense of ASARCO Incorporated for the benefit of each and all of said mining claims comprising said contiguous groups as part of a general plan of exploration, improvements and development, and they tend to explore, improve and develop each and all of said mining claims. The amount expended for and the value of said labor and improvements is more than One Hundred Dollars (\$100.00) for each of the mining claims and at least said amount was allocated to each of the of the mining claims. Said expenditure was made in good faith for the purpose of exploring, improving and developing said contiguous group of mining claims and was intended as annual labor and improvements for each and all of the above-described unpatented lode mining and unpatented mill site claims for the assessment year ending at 12:00 o'clock Meridian, September 1, 1988.

B. K. Malone

For ASARCO Incorporated

STATE OF ARIZONA)
) SS.
County of Pima)

The foregoing instrument was acknowledged before me this 18th day of October, 1988, by B. K. Malone for ASARCO Incorporated.



RECEIVED
B.L.M. AZ STATE OFFICE

Linda S. Bruno
Notary Public

My Commission Expires: NOV 07 1988

7-29-89

7:45 A.M.
PHOENIX, ARIZONA

8396 1266

2,116
21879
22865
24397
24425
35853
JR



ANAMAX MINING COMPANY
P.O. BOX 127, SAHUARITA, ARIZONA 85629
602-791-2810

November 23, 1987

CERTIFIED NO. P 193 142 985
RETURN RECEIPT REQUESTED

RECEIVED
B.L.M. AZ STATE OFFICE

NOV 25 1987

7:45 A.M.
PHOENIX, ARIZONA

BUREAU OF LAND MANAGEMENT
Arizona State Office
Siete Square
3707 North 7th Street
Phoenix, Arizona 85014

EVIDENCE OF ASSESSMENT WORK

In accordance with Rules and Regulations contained in Title 43, Chapter II, 3833.2-1, and 3833.2-2 enclosed are copies of Affidavits of Labor Performed and Improvements Made for assessment year September 1, 1986 to September 1, 1987 for the following:

Pima County, Arizona

Name of Group

Recording Data
Book/Pages

Banner Mineral Hill and Helmet Peak Claims
Fan Claims

8144/1503-1507
8144/1508-1510

ANAMAX MINING COMPANY

By: Maria Deel
Land Department

pc: Harold F. Metz

AFFIDAVIT OF LABOR PERFORMED AND IMPROVEMENTS MADE

Banner Mineral Hill and Helmet Peak Claims

1986-1987

22865
24397
24425
35853

RECEIVED SR

B.L.M. AZ STATE OFFICE

NOV 25 1987

7:45 A.M.
PHOENIX, ARIZONA

STATE OF ARIZONA)
) ss.
County of Pima)

HAROLD F. METZ, being first duly sworn, deposes and says:

That he is a citizen of the United States of America, is more than twenty-one of age, and resides at 4749 East 18th Street, Tucson, Pima County, Arizona 85711.

That he is personally acquainted with the mining claims listed on Exhibit A, which is attached hereto and made a part of this affidavit by reference, situated in the Pima Mining District of Pima County, Arizona, the location notices and latest amended location notices if any, of which are recorded in the office of the County Recorder of Pima County in the books and at the pages indicated on Exhibit A.

That the said claims are a part of a coherent group of mutually contiguous claims, both patented and unpatented, all of which are held by Anamax Mining Company, an Arizona general partnership, and the same are operated as one group of claims by Anamax Mining Company, owner.

That between the 1st day of September, 1986, and the 1st day of September, 1987, work and improvements worth more than \$ 8,600.00 were done and performed for the benefit of the claims listed on Exhibit A and for all of the component claims in the group. That such work and improvements were done and performed at the expense of Anamax Mining Company and for the purpose of complying with the laws of the United States and the State of Arizona pertaining to assessment work or annual labor. That the value of such work and improvements was more than \$100.00 for each of the claims listed on Exhibit A.

That such work and improvements consisted of the following:

20 feet of non-core drilling, 381 feet of core drilling and related expenses.

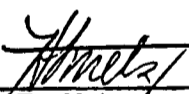
That the men who labored upon such work and improvements were various employees of:

Joy Manufacturing Company
707 Boyd Boulevard

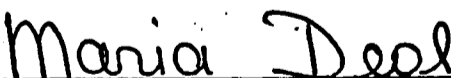
La Porte, Indiana 46350

who was the contractor employed by Anamax Mining Company for the performance or completion of the described work and improvements.


I certify that the foregoing is a true and correct statement of the work performed and improvements made, to the best of my knowledge and belief.


Harold F. Metz, Controller
for ANAMAX MINING COMPANY, Owner
P.O. Box 127
Sahuarita, Arizona 85629

Subscribed and sworn to before me this 14th day of October, 1987.


Notary Public

My Commission expires:
February 15, 1988



8144 1504

NOV 25 1987

7:45 A.M.
PHOENIX, ARIZONA

EXHIBIT A

Eighty six (86) unpatented lode mining claims situated in the Pima Mining District of Pima County, Arizona, the location notices and amended location notices, if any, of which are recorded in the office of the County Recorder of Pima County, Arizona, in the books and the pages set forth below:

5916-20; 22
22865-880
24397-412

Location Notice Posted:
G & SR B&M
Pima County, Arizona

B.L.M. Serial No.	Name of Claim	Book	Page	Sec.	Twp.	Rge.
A MC 5916	CUNA D'ORO ✓	5502	828	2	17S	12E
A MC 5917	STAPLE ✓	5502	829	2	17S	12E
A MC 5918	RED OXIDE NO. 4 ✓	5502	830	2	17S	12E
A MC 5919	ATLAS ✓	5502	831	2	17S	12E
A MC 5920	BARBARA ✓	5502	832	2	17S	12E
A MC 5922	PRINCE RUPERT ✓	5502	834	2	17S	12E
A MC 22865	PIBA NO. 3	3006	156	12	17S	12E
A MC 22866	PIBA NO. 4	3006	157	12	17S	12E
A MC 22867	PEAK #1	444	77	12	17S	12E
A MC 22868	PEAK #2	444	78	12	17S	12E
A MC 22869	PEAK #3	444	79	12	17S	12E
A MC 22870	PEAK #4	444	80	12	17S	12E
A MC 22871	PEAK #5	444	81	12	17S	12E
A MC 22872	PEAK #6	444	82	12	17S	12E
A MC 22873	PEAK #7	444	83			
	PEAK NO. 7/AMENDED	1201	298	12	17S	12E
A MC 22874	PEAK #8	444	84			
	PEAK NO. 8/AMENDED	973	248	12	17S	12E
A MC 22875	PEAK #9	444	85	12	17S	12E
A MC 22876	PEAK #10	444	86	12	17S	12E
A MC 22877	PEAK #11	444	87	12	17S	12E
A MC 22878	ALPHA # 73 ✓	687	371			
	ALPHA NO. 73/SECOND AMENDED	3053	187	12	17S	12E
A MC 22879	BAN-ANA-PI NO. 1	3108	340	12	17S	12E
A MC 22880	BAN-ANA-PI NO. 2	3108	341	12	17S	12E
A MC 24397	HOGLE #1 ✓	741	452			
	HOGLE #1/AMENDED	775	96	35	16S	12E
A MC 24398	HOGLE FRACTION ✓	744	33			
	HOGLE "/THIRD AMENDED	1815	141	35	16S	12E
A MC 24399	BOLSA ✓	949	39			
	BOLSA/AMENDED	1681	456	35	16S	12E
A MC 24400	JUPITER NO. 2 A FRACTION ✓	5804	670	35	16S	12E
A MC 24401	GYPSY ✓	73	455	35	16S	12E
A MC 24402	CONTACT ✓	73	455	35	16S	12E
A MC 24403	UTE ✓	889	27			
	UTE/AMENDED	922	597	35	16S	12E
A MC 24404	PIUTE ✓	889	31			
	PIUTE/AMENDED	922	595	35	16S	12E
A MC 24405	COMANCHE ✓	891	380			
	COMANCHE/AMENDED	1681	457	35	16S	12E
A MC 24406	HOPI ✓	891	379	35	16S	12E
A MC 24407	LOUIS 13# ✓	890	171			
	LOUIS NO. 13/SECOND AMENDED	1877	158	35	16S	12E
A MC 24408	LIME I ✓	877	278			
	LIME NO. 1/THIRD AMENDED	1877	159	35	16S	12E
A MC 24409	LIME 4# ✓	879	182			
	LIME NO. 4/THIRD AMENDED	1877	160	35	16S	12E
A MC 24410	YAQUI ✓	1083	407	35	16S	12E
A MC 24411	ALGONQUIN ✓	1083	405	35	16S	12E
A MC 24412	IROQUOIS ✓	1083	408	35	16S	12E

8144 1505

RECEIVED
B.L.M. AZ STATE OFFICE

24413-22
24425-34
24436-47

24449-50 NOV 25 1987
7:45 A.M.
PHOENIX, ARIZONA

Location Notice Posted:
G & SR B&M
Pima County, Arizona

B.L.M. Serial No.	Name of Claim	35853-55 58 61 35864-71	Book	Page	Sec.	Twp.	Rge.
A MC 24413	PUEBLO ✓		1084	190			
	PUEBLO/AMENDED		1877	167	35	16S	12E
A MC 24414	ACOMA ✓		1084	191			
	ACOMA/AMENDED		1110	221	35	16S	12E
A MC 24415	PIMA ✓		1084	541			
	PIMA/AMENDED		1877	163	35	16S	12E
A MC 24416	YUMA ✓		1084	543			
	YUMA/AMENDED		1877	164	35	16S	12E
A MC 24417	YAVAPAI ✓		1084	542			
	YAVAPAI/AMENDED		1877	161	35	16S	12E
A MC 24418	MOJAVE ✓		1084	540			
	MOHAVE/AMENDED		1877	166	35	16S	12E
A MC 24419	GILA ✓		1084	539			
	GILA/AMENDED		1877	165	35	16S	12E
A MC 24420	BLACKFOOT ✓		1084	538			
	BLACKFOOT/AMENDED		1877	162	35	16S	12E
A MC 24421	KEY ✓		1090	422			
	KEY/SECOND AMENDED		1129	423	35	16S	12E
A MC 24422	PAPAGO ✓		952	203			
	PAPAGO/SECOND AMENDED		1054	363	35	16S	12E
A MC 24425	BLITZ #1		75	399			
	BLITZ NO. 1/AMENDED		76	563	12	17S	12E
A MC 24426	BLITZ #2		75	299			
	BLITZ NO. 2/AMENDED		76	564	11	17S	12E
A MC 24427	BLITZ NO. 3		76	565	12	17S	12E
A MC 24428	BLITZ NO. 4		76	566	12	17S	12E
A MC 24429	BLITZ NO. 5		76	567	12	17S	12E
A MC 24430	BLITZ NO. 6		76	568	12	17S	12E
A MC 24431	BLITZ NO. 7		76	569	11	17S	12E
A MC 24432	BLITZ NO. 8		76	570	11	17S	12E
A MC 24433	BLITZ NO. 9		76	571	12	17S	12E
A MC 24434	BLITZ FRACTION ✓		2840	169	11	17S	12E
A MC 24436	REPUBLICAN ✓		198	329	10	17S	12E
A MC 24437	CHOLLA NO. 1		371	546	12	17S	12E
A MC 24438	CHOLLA NO. 2		371	547	12	17S	12E
A MC 24439	CHOLLA NO. 3		371	548	12	17S	12E
A MC 24440	CHOLLA NO. 4		371	549	12	17S	12E
A MC 24441	CHOLLA NO. 5		371	550	12	17S	12E
A MC 24442	CHOLLA NO. 6		371	551	12	17S	12E
A MC 24443	CHOLLA NO. 7		371	552	1	17S	12E
A MC 24444	CHOLLA NO. 8		371	553	1	17S	12E
A MC 24445	VALLE ✓		73	448	12	17S	12E
A MC 24446	VALLE NO. 2		433	164	12	17S	12E
A MC 24447	VALLE NO. 3		433	165	11	17S	12E
A MC 24449	VALLE NO. 5		433	167	11	17S	12E
A MC 24450	VALLE NO. 6		458	427	12	17S	12E
A MC 35853	VIENNA (QUARTZ) ✓		II	374	11	17S	12E
A MC 35855	ARIZONA BOY ✓		KK	316	10	17S	12E
A MC 35858	CHRISTMAS ✓		KK	393	11	17S	12E
A MC 35861	OVERSITE MINE ✓		JJJ	10	11	17S	12E
A MC 35864	OLIVETTE NO 3		NNN	58	11	17S	12E
A MC 35865	OLIVETTE NO 4.		75	137	11	17S	12E
A MC 35866	OLIVETTE NO 5.		75	138	11	17S	12E
A MC 35867	OLIVETTE NO. 6		76	603	11	17S	12E
A MC 35868	BOBBY NO 1.		75	177			
	BOBBY NUMBER ONE/AMENDED		76	574	11	17S	12E
A MC 35869	BOBBY NO. 2.		75	178			
	BOBBY NUMBER TWO/AMENDED		76	575	11	17S	12E
A MC 35870	BOBBY NUMBER 3		75	208			
	BOBBY NUMBER THREE/ AMENDED		76	576	11	17S	12E
A MC 35871	BOND STREET NO. 1 ✓		76	318			
	AMENDED BOND STREET NUMBER ONE		76	581	11	17S	12E

8144 1506

35872-3

Location Notice Posted:
G & SR B&M
Pima County, Arizona

B.L.M. Serial No.	Name of Claim	Book	Page	Sec.	Twp.	Rge.
A MC 35872	BOND STREET NO.2 BOND STREET NUMBER TWO/ AMENDED	76	319			
A MC 35873	BOND STREET NUMBER 3	76	582	11	17S	12E
		76	598	11	17S	12E

RECEIVED
B.L.M. AZ STATE OFFICE

NOV 25 1987

7:45 A.M.
PHOENIX, ARIZONA

8144 1507

AFFIDAVIT OF LAB PERFORMED AND IMPROVEMENT MADE

Banner Mineral Hill and Helmet Peak Claims

1985-1986

5916

22865

24397

35853

STATE OF ARIZONA)
) ss.
County of Pima)

HAROLD F. METZ, being first duly sworn, deposes and says:

That he is a citizen of the United States of America, is more than twenty-one of age, and resides at 4749 East 18th Street, Tucson, Pima County, Arizona 85711.

That he is personally acquainted with the mining claims listed on Exhibit A, which is attached hereto and made a part of this affidavit by reference, situated in the Pima Mining District of Pima County, Arizona, the location notices and latest amended location notices if any, of which are recorded in the office of the County Recorder of Pima County in the books and at the pages indicated on Exhibit A.

That the said claims are a part of a coherent group of mutually contiguous claims, both patented and unpatented, all of which are held by Anamax Mining Company, an Arizona general partnership, and the same are operated as one group of claims by Anamax Mining Company, owner.

That between the 1st day of September, 1985, and the 1st day of September, 1986, work and improvements worth more than \$ 8,600.00 were done and performed for the benefit of the claims listed on Exhibit A and for all of the component claims in the group. That such work and improvements were done and performed at the expense of Anamax Mining Company and for the purpose of complying with the laws of the United States and the State of Arizona pertaining to assessment work or annual labor. That the value of such work and improvements was more than \$100.00 for each of the claims listed on Exhibit A.

That such work and improvements consisted of the following:
395 feet of drilling and related expenses.

That the men who labored upon such work and improvements were various employees of:
Joy Manufacturing Company
707 Boyd Boulevard

La Porte, Indiana 46350

who was the contractor employed by Anamax Mining Company for the performance or completion of the described work and improvements.

I certify that the foregoing is a true and correct statement of the work performed and improvements made, to the best of my knowledge and belief.

Harold F. Metz, Director of Assets and Taxes
for ANAMAX MINING COMPANY, Owner
P.O. Box 127
Sahuarita, Arizona 85629

Subscribed and sworn to before me this 15th day of December, 1986.

Notary Public

My Commission expires:

February 15, 1988

RECEIVED
B.L.M. AZ STATE OFFICE

DEC 22 1986

7:45 A.M.
PHOENIX, ARIZONA

7933 1620

RECEIVED
BLM. AZ STATE OFFICE
DEC 22 1986

EXHIBIT A

7:45 AM,
PHOENIX, ARIZONA

Eighty six (86) unpatented lode mining claims situated in the Pima Mining District of Pima County, Arizona, the location notices and amended location notices, if any, of which are recorded in the office of the County Recorder of Pima County, Arizona, in the books and the pages set forth below:

B.L.M. Serial No.	Name of Claim	Book	Location Notice Posted:				Rge.
			Page	Sec.	Twp.		
A MC 5916	CUNA D'ORO -	5502	828	2	17S	12E	
A MC 5917	STAPLE -	5502	829	2	17S	12E	
A MC 5918	RED OXIDE NO. 4 -	5502	830	2	17S	12E	
A MC 5919	ATLAS -	5502	831	2	17S	12E	
A MC 5920	BARBARA -	5502	832	2	17S	12E	
A MC 5922	PRINCE RUPERT -	5502	834	2	17S	12E	
A MC 22865	PIBA NO. 3 -	3006	156	12	17S	12E	
A MC 22866	PIBA NO. 4 -	3006	157	12	17S	12E	
A MC 22867	PEAK #1 -	444	77	12	17S	12E	
A MC 22868	PEAK #2 -	444	78	12	17S	12E	
A MC 22869	PEAK #3 -	444	79	12	17S	12E	
A MC 22870	PEAK #4 -	444	80	12	17S	12E	
A MC 22871	PEAK #5 -	444	81	12	17S	12E	
A MC 22872	PEAK #6 -	444	82	12	17S	12E	
A MC 22873	PEAK #7 -	444	83				
	PEAK NO. 7/AMENDED -	1201	298	12	17S	12E	
A MC 22874	PEAK #8 -	444	84				
	PEAK NO. 8/AMENDED -	973	248	12	17S	12E	
A MC 22875	PEAK #9 -	444	85	12	17S	12E	
A MC 22876	PEAK #10 -	444	86	12	17S	12E	
A MC 22877	PEAK #11 -	444	87	12	17S	12E	
A MC 22878	ALPHA # 73 -	687	371				
	ALPHA NO. 73/SECOND AMENDED	3053	187	12	17S	12E	
A MC 22879	BAN-ANA-PI NO. 1 -	3108	340	12	17S	12E	
A MC 22880	BAN-ANA-PI NO. 2 -	3108	341	12	17S	12E	
A MC 24397	HOGLE #1 -	741	452				
	HOGLE #1/AMENDED	775	96	35	16S	12E	
A MC 24398	HOGLE FRACTION -	744	33				
	HOGLE "/THIRD AMENDED	1815	141	35	16S	12E	
A MC 24399	BOLSA -	949	39				
	BOLSA/AMENDED	1681	456	35	16S	12E	
A MC 24400	JUPITER NO.2 A FRACTION -	5804	670	35	16S	12E	
A MC 24401	GYPSY -	73	455	35	16S	12E	
A MC 24402	CONTACT -	73	455	35	16S	12E	
A MC 24403	UTE -	889	27				
	UTE/AMENDED	922	597	35	16S	12E	
A MC 24404	PIUTE -	889	31				
	PIUTE/AMENDED	922	595	35	16S	12E	
A MC 24405	COMANCHE -	891	380				
	COMANCHE/AMENDED	1681	457	35	16S	12E	
A MC 24406	HOPI -	891	379	35	16S	12E	
A MC 24407	LOUIS 13# -	890	171				
	LOUIS NO. 13/SECOND AMENDED	1877	158	35	16S	12E	
A MC 24408	LIME I -	877	278				
	LIME NO. 1/THIRD AMENDED	1877	159	35	16S	12E	
A MC 24409	LIME 4# -	879	182				
	LIME NO.4/THIRD AMENDED	1877	160	35	16S	12E	
	YAQUI -	1083	407	35	16S	12E	
A MC 24411	ALGONQUIN -	1083	405	35	16S	12E	
A MC 24412	IROQUOIS -	1083	408	35	16S	12E	

RECEIVED
B.L.M. AZ STATE OFFICE

DEC 22 1986

7:45 A.M.,
PHOENIX, ARIZONA

Location Notice Posted:
 G & SR B&M
 Pima County, Arizona

B.L.M. Serial No.	Name of Claim	Book	Page	Sec.	Twp.	Rge.
A MC 24413	PUEBLO - PUEBLO/AMENDED	1084 1877	190 167		16S	12E
A MC 24414	ACOMA - ACOMA/AMENDED	1084 1110	191 221	35	16S	12E
A MC 24415	PIMA - PIMA/AMENDED	1084 1877	541 163	35	16S	12E
A MC 24416	YUMA - YUMA/AMENDED	1084 1877	543 164	35	16S	12E
A MC 24417	YAVAPAI - YAVAPAI/AMENDED	1084 1877	542 161	35	16S	12E
A MC 24418	MOJAVE - MOHAVE/AMENDED	1084 1877	540 166	35	16S	12E
A MC 24419	GILA - GILA/AMENDED	1084 1877	539 165	35	16S	12E
A MC 24420	BLACKFOOT - BLACKFOOT/AMENDED	1084 1877	538 162	35	16S	12E
A MC 24421	KEY - KEY/SECOND AMENDED	1090 1129	422 423	35	16S	12E
A MC 24422	PAPAGO - PAPAGO/SECOND AMENDED	952 1054	203 363	35	16S	12E
A MC 24425	BLITZ #1 - BLITZ NO. 1/AMENDED	75 76	399 563	12	17S	12E
A MC 24426	BLITZ #2 - BLITZ NO. 2/AMENDED	75 76	299 564	11	17S	12E
A MC 24427	BLITZ NO. 3 -	76	565	12	17S	12E
A MC 24428	BLITZ NO. 4 -	76	566	12	17S	12E
A MC 24429	BLITZ NO. 5 -	76	567	12	17S	12E
A MC 24430	BLITZ NO. 6 -	76	568	12	17S	12E
A MC 24431	BLITZ NO. 7 -	76	569	11	17S	12E
A MC 24432	BLITZ NO. 8 -	76	570	11	17S	12E
A MC 24433	BLITZ NO. 9 -	76	571	12	17S	12E
A MC 24434	BLITZ FRACTION -	2840	169	11	17S	12E
A MC 24436	REPUBLICAN -	198	329	10	17S	12E
A MC 24437	CHOLLA NO. 1 -	371	546	12	17S	12E
A MC 24438	CHOLLA NO. 2 -	371	547	12	17S	12E
A MC 24439	CHOLLA NO. 3 -	371	548	12	17S	12E
A MC 24440	CHOLLA NO. 4 -	371	549	12	17S	12E
A MC 24441	CHOLLA NO. 5 -	371	550	12	17S	12E
A MC 24442	CHOLLA NO. 6 -	371	551	12	17S	12E
A MC 24443	CHOLLA NO. 7 -	371	552	1	17S	12E
A MC 24444	CHOLLA NO. 8 -	371	553	1	17S	12E
A MC 24445	VALLE -	73	448	12	17S	12E
A MC 24446	VALLE NO. 2 -	433	164	12	17S	12E
A MC 24447	VALLE NO. 3 -	433	165	11	17S	12E
A MC 24449	VALLE NO. 5 -	433	167	11	17S	12E
A MC 24450	VALLE NO. 6 -	458	427	12	17S	12E
A MC 35853	VIENNA (QUARTZ) -	II	374	11	17S	12E
A MC 35855	ARIZONA BOY -	KK	316	10	17S	12E
A MC 35858	CHRISTMAS -	KK	393	11	17S	12E
A MC 35861	OVERSITE MINE -	JJJ	10	11	17S	12E
A MC 35864	OLIVETTE NO 3 -	NNN	58	11	17S	12E
A MC 35865	OLIVETTE NO 4 -	75	137	11	17S	12E
A MC 35866	OLIVETTE NO 5 -	75	138	11	17S	12E
A MC 35867	OLIVETTE NO. 6 -	76	603	11	17S	12E
A MC 35868	BOBBY NO 1 - BOBBY NUMBER ONE/AMENDED	75 76	177 574	11	17S	12E
A MC 35869	BOBBY NO. 2 - BOBBY NUMBER TWO/AMENDED	75 76	178 575	11	17S	12E
A MC 35870	BOBBY NUMBER 3 - BOBBY NUMBER THREE/ AMENDED	75 76	208 576	11	17S	12E
A MC 35871	BOND STREET NO. 1 - AMENDED BOND STREET NUMBER ONE	76 76	318 581	11	17S	12E

Location Notice Posted:
 G & SR B&M
 Pima County, Arizona

B.L.M. Serial No.	Name of Claim	Book	Page	Sec.	Twp.	Rge.
A MC 35872	BOND STREET NO.2	76	319			
	BOND STREET NUMBER TWO/ AMENDED	76	582	11	17S	12E
A MC 35873	BOND STREET NUMBER 3	76	598	11	17S	12E

RECEIVED
B.L.M. AZ STATE OFFICE
DEC 22 1986
7:45 A.M.
PHOENIX, ARIZONA

RICHARD J. KENNEDY, RECORDER, RECORDED IN OFFICIAL RECORDS OF PIMA COUNTY, ARIZONA
 at the request of Anamax EW
 Fee 13.00 Date DEC 17 '86 - 4 PM
 Book 7933 Pg 1620-1623

179050



ANAMAX MINING COMPANY
 P.O. BOX 127, SAHUARITA, ARIZONA 85629
 602-791-2810

December 18, 1985

129394
 16984
 18914
 19084
 19271
 2194
 5925
 21772
 26586
 33162
 21291
 21879
 69049
 2194
 17195
 20667
 62735

BUREAU OF LAND MANAGEMENT
 Arizona State Office
 Siete Square
 3707 North 7th St.
 Phoenix, Arizona 85014

EVIDENCE OF ASSESSMENT WORK AND NOTICE OF INTENTION TO HOLD

In accordance with Rules and Regulations contained in Title 43, Chapter II, 3833.2-1, 3833.2-2 and 3833.2-3 enclosed are copies of Affidavits of Labor Performed and Improvements Made for assessment year September 1, 1984 to September 1, 1985 for the following. Notice of Intention to Hold in the form of a letter to the Bureau is also enclosed as listed. All of the instruments have been recorded in the office of the Pima County Recorder.

Name of Group or Individual Claim	Pima County, Arizona	
	Recording Data	Book/Page(s)
Twin Buttes Parcel I	7677/1408-1413	95314
Twin Buttes Parcel II	7677/1414-1418	25210
Twin Buttes Parcel III	7677/1419-1421	74390
Twin Buttes Parcel IV	7677/1422-1424	75181
RED OXIDE NO. 4 Claim	7677/1425	24397
LITTLE JUDY Claim	7677/1426	22807
PRINCE RUPERT Claim	7677/1427	46740
CUNA D'ORO Claim	7677/1428	35851
Banner Mineral Hill Claims	7677/1429-1430	14972
BANNER HELMET PEAK CLAIMS	7677/1431-1433	64123
SAN XAVIER, BONANZA, BOBBY & OLIVETTE AND R & R REALTY GROUP	7677/1434-1436	27423
Helvetia Group I	7677/1437-1439	35995
Helvetia Group II	7677/1440-1446	47449
Helvetia Group III and Mia A Group	7677/1447-1454	134253
Helvetia Group IV and Frijole Group	7677/1455-1458	13284
Helvetia Group V	7677/1459-1464	15002
Helvetia Group VI	7677/1465-1468	
Helvetia Group VII	7677/1469-1471	
NOTICE OF INTENTION TO HOLD MILL SITES	7677/1472-1474	

B.L.M. OFFICE
 DEC 19 1985
 7:45 AM
 PHOENIX & BUREAU

ANAMAX MINING COMPANY

By: Maria Deol
 Land Department

pc: Harold F. Metz
 Director of Assets and Taxes

Forms Sent to
 NDC

AFFIDAVIT OF LABOR PERFORMED AND IMPROVEMENTS MADE

Banner Mineral Hill Claims

1984-1985

5919
24397
36

from Sent to
DSC

STATE OF ARIZONA)
) ss.
County of Pima)

HAROLD F. METZ, being first duly sworn, deposes and says:

That he is a citizen of the United States of America, is more than twenty-one of age, and resides at 4749 East 18th Street, Tucson, Pima County, Arizona 85711.

That he is personally acquainted with the mining claims listed on Exhibit A, which is attached hereto and made a part of this affidavit by reference, situated in the Pima Mining District of Pima County, Arizona, the location notices and latest amended location notices if any, of which are recorded in the office of the County Recorder of Pima County in the books and at the pages indicated on Exhibit A.

That the said claims are a part of a coherent group of mutually contiguous claims, both patented and unpatented, all of which are held by Anamax Mining Company, an Arizona general partnership, and the same are operated as one group of claims by Anamax Mining Company, owner.

That between the 1st day of September, 1984, and the 1st day of September, 1985, work and improvements worth more than \$ 2,700.00 were done and performed for the benefit of the claims listed on Exhibit A and for all of the component claims in the group. That such work and improvements were done and performed at the expense of Anamax Mining Company and for the purpose of complying with the laws of the United States and the State of Arizona pertaining to assessment work or annual labor. That the value of such work and improvements was more than \$100.00 for each of the claims listed on Exhibit A.

That such work and improvements consisted of the following: _____

132 feet of core drilling and related expenses.

That the men who labored upon such work and improvements were various employees of: _____

Joy Manufacturing Company

707 Boyd Boulevard


La Porte, Indiana 46350

who was the contractor employed by Anamax Mining Company for the performance or completion of the described work and improvements.

I certify that the foregoing is a true and correct statement of the work performed and improvements made, to the best of my knowledge and belief.

Harold F. Metz, Director of Assets and Taxes
for ANAMAX MINING COMPANY, Owner
P.O. Box 127
Sahuarita, Arizona 85629

19 85 Subscribed and sworn to before me this 27th day of November,



Maria Deal
Notary Public

My Commission expires:
February 15, 1988

B.L.M. AZ STATE OFFICE

DEC 19 1985

7:45 A.M.
PHOENIX, ARIZONA

7677 1429

Exhibit A

Twenty seven (27) unpatented lode mining claims situate in the Pima Mining District of Pima County, Arizona, the location notices and amended location notices, if any, of which are recorded in the office of the County Recorder of Pima County, Arizona, in the books and the pages set forth below:

B.L.M. STATE OFFICE

DEC 19 1985

7:45 A.M.

PHOENIX, ARIZONA

Location Notice Posted:

G & SR B&M

Pima County, Arizona

Sec. Twp. Rge.

B.L.M. Serial No.	Name of Claim	Book	Page	Sec.	Twp.	Rge.
A MC 5919 ✓	ATLAS	5502	831	2	17S	12E
A MC 24397	HOGLE #1	741	452			
	HOGLE #1/AMENDED	775	96	35	16S	"
A MC 24398	HOGLE FRACTION	744	33			
	HOGLE FRACTION/THIRD AMENDED	1815	141	"	"	"
A MC 24399	BOLSA	949	39			
	BOLSA/AMENDED	1681	456	"	"	"
A MC 24400	JUPITER NO.2 A FRACTION	5804	670	"	"	"
A MC 24401	GYPSY	73	455	"	"	"
A MC 24402	CONTACT	"	455	"	"	"
A MC 24403	UTE	889	27			
	UTE/AMENDED	922	597	"	"	"
A MC 24404	PIUTE	889	31			
	PIUTE/AMENDED	922	595	"	"	"
A MC 24405	COMANCHE	891	380			
	COMANCHE/AMENDED	1681	457	"	"	"
A MC 24406	HOPI	891	379	"	"	"
A MC 24407	LOUIS 13#	890	171			
	LOUIS NO. 13/SECOND AMENDED	1877	158	"	"	"
A MC 24408	LIME I	877	278			
	LIME NO. 1/THIRD AMENDED	1877	159	"	"	"
A MC 24409	LIME 4#	879	182			
	LIME NO.4/THIRD AMENDED	1877	160	"	"	"
A MC 24410	YAQUI	1083	407	"	"	"
A MC 24411	ALGONQUIN	"	405	"	"	"
A MC 24412	IROQUOIS	"	408	"	"	"
A MC 24413	PUEBLO	1084	190			
	PUEBLO/AMENDED	1877	167	"	"	"
A MC 24414	ACOMA	1084	191			
	ACOMA/AMENDED	1110	221	"	"	"
A MC 24415	PIMA	1084	541			
	PIMA/AMENDED	1877	163	"	"	"
A MC 24416	YUMA	1084	543			
	YUMA/AMENDED	1877	164	"	"	"
A MC 24417	YAVAPAI	1084	542			
	YAVAPAI/AMENDED	1877	161	"	"	"
A MC 24418	MOJAVE	1084	540			
	MOHAVE/AMENDED	1877	166	"	"	"
A MC 24419	GILA	1084	539			
	GILA/AMENDED	1877	165	"	"	"
A MC 24420	BLACKFOOT	1084	538			
	BLACKFOOT/AMENDED	1877	162	"	"	"
A MC 24421	KEY	1090	422			
	KEY/SECOND AMENDED	1129	423	"	"	"
A MC 24422	PAPAGO	952	203			
	PAPAGO/SECOND AMENDED	1054	363	"	"	"

7677 1430

RICHARD J. KENNEDY, RECORDER, RECORDED IN OFFICIAL RECORDS OF PIMA COUNTY, ARIZONA

at the request of Anemat Date DEC 10 '85 - 12 00 PM
 Fee 500 Fee # 150674 Book 7677 Pg 1429-1430

Exhibit A

Sixty four (64) unpatented lode mining claims situate in the Pima Mining District of Pima County, Arizona, the location notices and amended location notices, if any, of which are recorded in the office of the County Recorder of Pima County, Arizona, in the books and the pages set forth below:

B.L.M. RECORDER

DEC 19 1935

7:45 A.M.
PHOENIX, ARIZONA

Location Notice Posted:

G & SR B&M

Pima County, Arizona
Sec. Twp. Rge.

B.L.M. Serial No.	Name of Claim	Book	Page	Sec.	Twp.	Rge.
A MC 5917	STAPLE	5502	829	2	17S	12E
A MC 5920	BARBARA	"	832	"	"	"
A MC 24425	BLITZ #1	75	399			
	BLITZ NO. 1/AMENDED	76	563	12	"	"
A MC 24426	BLITZ #2	75	299			
	BLITZ NO. 2/AMENDED	76	564	11	"	"
A MC 24427	BLITZ NO.3	"	565	12	"	"
A MC 24428	BLITZ NO.4	"	566	"	"	"
A MC 24429	BLITZ NO. 5	"	567	"	"	"
A MC 24430	BLITZ NO. 6	"	568	"	"	"
A MC 24431	BLITZ NO.7	"	569	11	"	"
A MC 24432	BLITZ NO. 8	"	570	"	"	"
A MC 24433	BLITZ NO.9	"	571	12	"	"
A MC 24434	BLITZ FRACTION	2840	169	11	"	"
A MC 24435	COPPER WEDGE	75	375			
	COPPER WEDGE/AMENDED	268	334	3	"	"
A MC 24436	REPUBLICAN	198	329	10	"	"
A MC 24437	CHOLLA NO. 1	371	546	12	"	"
A MC 24438	CHOLLA NO. 2	"	547	"	"	"
A MC 24439	CHOLLA NO. 3	"	548	"	"	"
A MC 24440	CHOLLA NO. 4	"	549	"	"	"
A MC 24441	CHOLLA NO. 5	"	550	"	"	"
A MC 24442	CHOLLA NO. 6	"	551	"	"	"
A MC 24443	CHOLLA NO. 7	"	552	1	"	"
A MC 24444	CHOLLA NO. 8	"	553	"	"	"
A MC 24445	VALLE	73	448	12	"	"
A MC 24446	VALLE NO. 2	433	164	"	"	"
A MC 24447	VALLE NO. 3	"	165	11	"	"
A MC 24448	VALLE NO. 4	"	166	"	"	"
A MC 24449	VALLE NO. 5	"	167	"	"	"
A MC 24450	VALLE NO. 6	458	427	12	"	"
A MC 24451	PIEDRA # 1	472	113	11	"	"
A MC 24452	PIEDRA #2	"	114	"	"	"
A MC 24453	GARNET CAP	477	260	3	"	"
A MC 24454	CUNA	2509	309	10	"	"
A MC 35851	BONANZA	KK	391	"	"	"
A MC 35852	COLLECTOR	II	398	"	"	"
A MC 35853	VIENNA (QUARTZ)	"	374	11	"	"
A MC 35854	JUNCTION (QUARTZ)	"	286	10	"	"
A MC 35855	ARIZONA BOY	KK	316	"	"	"
A MC 35856	CALIFORNIA	"	315	"	"	"
A MC 35857	HAPPY NEW YEAR	"	392-393	"	"	"
	HAPPY NEW YEAR/AMENDED	2469	198	"	"	"
A MC 35858	CHRISTMAS	KK	393	11	"	"
A MC 35859	BERT #9	2529	152	10	"	"
A MC 35860	HALF MOON	75	403	"	"	"
A MC 35861	OVERSITE MINE	JJJ	10	11	"	"
A MC 35862	OLIVETTE NO 1	HHH	551	"	"	"
A MC 35863	OLIVETTE NO 2	NNN	57			
	OLIVETTE NO 2/AMENDED	75	372	10	"	"

7677 1435

Location Notice Posted:
G & SR B&M
Pima County, Arizona
 Sec. Twp. Rge.

B.L.M.

Serial No.	Name of Claim	Book	Page	Sec.	Twp.	Rge.
<u>A MC 35864</u>	OLIVETTE NO 3	NNN	58	11	17S	12E
<u>A MC 35865</u>	OLIVETTE NO 4.	75	137	"	"	"
<u>A MC 35866</u>	OLIVETTE NO 5.	"	138	"	"	"
<u>A MC 35867</u>	OLIVETTE NO. 6	76	603	"	"	"
<u>A MC 35868</u>	BOBBY NO 1.	75	177	"	"	"
	BOBBY NUMBER ONE/AMENDED	76	574	"	"	"
<u>A MC 35869</u>	BOBBY NO. 2.	75	178	"	"	"
	BOBBY NUMBER TWO/AMENDED	76	575	"	"	"
<u>A MC 35870</u>	BOBBY NUMBER 3	75	208	"	"	"
	BOBBY NUMBER THREE/ AMENDED	76	576	"	"	"
<u>A MC 35871</u>	BOND STREET NO. 1	"	318	"	"	"
	AMENDED BOND STREET NUMBER ONE	"	581	"	"	"
<u>A MC 35872</u>	BOND STREET NO.2	"	319	"	"	"
	BOND STREET NUMBER TWO/ AMENDED	"	582	"	"	"
<u>A MC 35873</u>	BOND STREET NUMBER 3	"	598	"	"	"
<u>A MC 35874</u>	BOND STREET #10	2791	96	"	"	"
<u>A MC 35875</u>	DAN HARPER	73	425	"	"	"
	DAN HARPER/AMENDED	1048	65	"	"	"
<u>A MC 35876</u>	JUDGE	73	426	"	"	"
	JUDGE/AMENDED	1048	62	"	"	"
<u>A MC 35877</u>	MAJOR	73	426-427	"	"	"
<u>A MC 35878</u>	S. STATE	"	448	"	"	"
	S. STATE/AMENDED	1048	64	14	"	"
<u>A MC 35879</u>	FORT WORTH	73	509	10	"	"
<u>A MC 35880</u>	DALLAS	"	494	15	"	"
<u>A MC 35881</u>	GALVESTON NO. 2	321	448	"	"	"
<u>A MC 35882</u>	GALVESTON NO. 3	"	449	"	"	"
	GALVESTON NO. 3/AMENDED	1048	63	10	"	"

150676

B.L.M. 150676
 DEC 19 1985
 7677 1436
 PIMA COUNTY RECORDER

RICHARD J. KENNEDY, COUNTY RECORDER RECORDED IN PIMA COUNTY, AZ.		
DEC 10 '85 - 12 00 PM		
FEE \$ 5 ⁰⁰	DKT 7677	PG 1434-
REQ. <i>Anamuf</i>		1436
BY: <i>[Signature]</i>		

7677 1436

STATE OF ARIZONA


COUNTY OF PIMA

Witness my hand and Official Seal.

Indexed	Paged	Blotted

FORM 4-13

I hereby certify that the within document was filed for record in the County of Pima State of Arizona



No.

7428 Page 822-823

Date: DEC 12 '84 - 2:00 PM

Request of: Anamax Mining Co

Fee: 5.00

5919
24397

AFFIDAVIT OF LABOR PERFORMED AND IMPROVEMENTS MADE

Banner Mineral Hill Claims

1983-1984

RECEIVED
B.L.M. AZ STATE OFFICE

STATE OF ARIZONA)

County of Pima) ss.

DEC 18 1984

7:45 A.M.

PHOENIX, ARIZONA

BERT L. REID, being first duly sworn, deposes and says:

That he is a citizen of the United States of America, is more than twenty-one of age, and resides at 3100 Twin Buttes-Sahuarita Road, Sahuarita, (P.O. Box 1064, Green Valley, Arizona 85614) Pima County, Arizona.

That he is personally acquainted with the mining claims listed on Exhibit A, which is attached hereto and made a part of this affidavit by reference, situated in the Pima Mining District of Pima County, Arizona, the location notices and latest amended location notices if any, of which are recorded in the office of the County Recorder of Pima County in the books and at the pages indicated on Exhibit A.

That the said claims are a part of a coherent group of mutually contiguous claims, both patented and unpatented, all of which are held by Anamax Mining Company, an Arizona general partnership, and the same are operated as one group of claims by Anamax Mining Company, owner.

That between the 1st day of September, 1983, and the 1st day of September, 1984, work and improvements worth more than \$2,700.00 were done and performed for the benefit of the claims listed on Exhibit A and for all of the component claims in the group. That such work and improvements were done and performed at the expense of Anamax Mining Company and for the purpose of complying with the laws of the United States and the State of Arizona pertaining to assessment work or annual labor. That the value of such work and improvements was more than \$100.00 for each of the claims listed on Exhibit A.

That such work and improvements consisted of the following:

138 feet of core drilling and related expenses.

That the men who labored upon such work and improvements were various employees of:

Joy Manufacturing Company

707 Boyd Blvd., P.O. Drawer 489

La Porte, Indiana 46350

who was the contractor employed by Anamax Mining Company for the performance or completion of the described work and improvements.

I certify that the foregoing is a true and correct statement of the work performed and improvements made, to the best of my knowledge and belief.

Bert L. Reid

Bert L. Reid, Land Records Administrator
for ANAMAX MINING COMPANY, Owner
P.O. Box 127
Sahuarita, Arizona 85629

Subscribed and sworn to before me this 8th day of November, 1984.

Maria Deal

Notary Public

My Commission expires:

February 15, 1988

Exhibit A

Twenty-seven (27) unpatented lode mining claims situate in the Pima Mining District of Pima County, Arizona, the location notices and amended location notices, if any, of which are recorded in the office of the County Recorder of Pima County, Arizona, in the books and the pages set forth below:

B.L.M. Serial No.	Name of Claim	Book	Page	Location Notice Posted:		
				G & SR B&M		
				Sec.	Twp.	Rge.
<u>✓ A MC 24397</u>	HOGLE #1	741	452			
	HOGLE #1/AMENDED	775	96	35	16S	12E
<u>✓ A MC 24398</u>	HOGLE FRACTION	744	33			
	HOGLE FRACTION/THIRD AMENDED	1815	141	"	"	"
<u>✓ A MC 24399</u>	BOLSA	949	39			
	BOLSA/AMENDED	1681	456	"	"	"
<u>✓ A MC 24400</u>	JUPITER NO.2 A FRACTION	5804	670	"	"	"
<u>✓ A MC 24401</u>	GYPSY	73	455	"	"	"
<u>✓ A MC 24402</u>	CONTACT	"	455	"	"	"
<u>✓ A MC 24403</u>	UTE	889	27			
	UTE/AMENDED	922	597	"	"	"
<u>✓ A MC 24404</u>	PIUTE	889	31			
	PIUTE/AMENDED	922	595	"	"	"
<u>✓ A MC 24405</u>	COMANCHE	891	380			
	COMANCHE/AMENDED	1681	457	"	"	"
<u>✓ A MC 24406</u>	HOPI	891	379	"	"	"
<u>✓ A MC 24407</u>	LOUIS 13#	890	171			
	LOUIS NO. 13/SECOND AMENDED	1877	158	"	"	"
<u>✓ A MC 24408</u>	LIME I	877	278			
	LIME NO. 1/THIRD AMENDED	1877	159	"	"	"
<u>✓ A MC 24409</u>	LIME 4#	879	182			
	LIME NO.4/THIRD AMENDED	1877	160	"	"	"
<u>✓ A MC 24410</u>	YAQUI	1083	407	"	"	"
<u>✓ A MC 24411</u>	ALGONQUIN	"	405	"	"	"
<u>✓ A MC 24412</u>	IROQUOIS	"	408	"	"	"
<u>✓ A MC 24413</u>	PUEBLO	1084	190			
	PUEBLO/AMENDED	1877	167	"	"	"
<u>✓ A MC 24414</u>	ACOMA	1084	191			
	ACOMA/AMENDED	1110	221	"	"	"
<u>✓ A MC 24415</u>	PIMA	1084	541			
	PIMA/AMENDED	1877	163	"	"	"
<u>✓ A MC 24416</u>	YUMA	1084	543			
	YUMA/AMENDED	1877	164	"	"	"
<u>✓ A MC 24417</u>	YAVAPAI	1084	542			
	YAVAPAI/AMENDED	1877	161	"	"	"
<u>✓ A MC 24418</u>	MOJAVE	1084	540			
	MOHAVE/AMENDED	1877	166	"	"	"
<u>✓ A MC 24419</u>	GILA	1084	539			
	GILA/AMENDED	1877	165	"	"	"
<u>✓ A MC 24420</u>	BLACKFOOT	1084	538			
	BLACKFOOT/AMENDED	1877	162	"	"	"
<u>✓ A MC 24421</u>	KEY	1090	422			
	KEY/SECOND AMENDED	1129	423	"	"	"
<u>✓ A MC 24422</u>	PAPAGO	952	203			
	PAPAGO/SECOND AMENDED	1054	363	"	"	"
<u>✓ A MC 5919</u>	ATLAS	5502	831	2	17S	12E

7428 823

RECEIVED
B.L.M. AZ STATE OFFICE

DEC 1 8 1934

7:45 A.M.
PHOENIX, ARIZONA


STATE OF ARIZONA }
COUNTY OF PIMA } ss.

Witness my hand and Official Seal.

Indexed	Paged	Blotted

FORM 4-13

I hereby certify that the within instrument was filed for record in _____ a County State of Arizona



No. _____

Page 828-830

Date: DEC 12 '84 - 2:00 PM

Request of: Anamax Mining Co

5.00

Fee:

5917
24425
35851

AFFIDAVIT OF LABOR PERFORMED AND IMPROVEMENTS MADE

SAN XAVIER, BONANZA, BOBBY & OLIVETTE AND R & R REALTY GROUP

1983-1984

RECEIVED
B.L.M. AZ STATE OFFICE

STATE OF ARIZONA)
County of Pima) ss.

DEC 13 1984

BERT L. REID, being first duly sworn, deposes and says: 7:45 A.M.

That he is a citizen of the United States of America, is more than twenty-one of age, and resides at 3100 Twin Buttes-Sahuarita Road, Sahuarita, (P.O. Box 1064, Green Valley, Arizona 85614) Pima County, Arizona.

That he is personally acquainted with the mining claims listed on Exhibit A, which is attached hereto and made a part of this affidavit by reference, situated in the Pima Mining District of Pima County, Arizona, the location notices and latest amended location notices if any, of which are recorded in the office of the County Recorder of Pima County in the books and at the pages indicated on Exhibit A.

That the said claims are a part of a coherent group of mutually contiguous claims, both patented and unpatented, all of which are held by Anamax Mining Company, an Arizona general partnership, and the same are operated as one group of claims by Anamax Mining Company, owner.

That between the 1st day of September, 1983, and the 1st day of September, 1984, work and improvements worth more than \$ 6,400.00 were done and performed for the benefit of the claims listed on Exhibit A and for all of the component claims in the group. That such work and improvements were done and performed at the expense of Anamax Mining Company and for the purpose of complying with the laws of the United States and the State of Arizona pertaining to assessment work or annual labor. That the value of such work and improvements was more than \$100.00 for each of the claims listed on Exhibit A.

That such work and improvements consisted of the following:

435 feet of core drilling and related expenses.

That the men who labored upon such work and improvements were various employees of: Joy Manufacturing Company

707 Boyd Blvd., P.O. Drawer 489

La Porte, Indiana 46350

who was the contractor employed by Anamax Mining Company for the performance or completion of the described work and improvements.

I certify that the foregoing is a true and correct statement of the work performed and improvements made, to the best of my knowledge and belief.

Bert L. Reid
Bert L. Reid, Land Records Administrator
for ANAMAX MINING COMPANY, Owner
P.O. Box 127
Sahuarita, Arizona 85629

Subscribed and sworn to before me this 26th day of November, 1984.

Maria Deal
Notary Public

My Commission expires:
February 15, 1988

7428 828

Exhibit A

Sixty-four (64) unpatented lode mining claims situate in the Pima Mining District of Pima County, Arizona, the location notices and amended location notices, if any, of which are recorded in the office of the County Recorder of Pima County, Arizona, in the books and the pages set forth below:

B.L.M. Serial No.	Name of Claim	Book	Page	Location Notice Posted:		
				Sec.	Twp.	Rge.
A MC 24425	BLITZ #1	75	399			
	BLITZ NO. 1/AMENDED	76	563	12	17S	12E
A MC 24426	BLITZ #2	75	299			
	BLITZ NO. 2/AMENDED	76	564	11	"	"
A MC 24427	BLITZ NO. 3	"	565	12	"	"
A MC 24428	BLITZ NO. 4	"	566	"	"	"
A MC 24429	BLITZ NO. 5	"	567	"	"	"
A MC 24430	BLITZ NO. 6	"	568	"	"	"
A MC 24431	BLITZ NO. 7	"	569	11	"	"
A MC 24432	BLITZ NO. 8	"	570	"	"	"
A MC 24433	BLITZ NO. 9	"	571	12	"	"
A MC 24434	BLITZ FRACTION	2840	169	11	"	"
A MC 24435	COPPER WEDGE	75	375			
	COPPER WEDGE/AMENDED	268	334	3	"	"
A MC 24436	REPUBLICAN	198	329	10	"	"
A MC 24437	CHOLLA NO. 1	371	546	12	"	"
A MC 24438	CHOLLA NO. 2	"	547	"	"	"
A MC 24439	CHOLLA NO. 3	"	548	"	"	"
A MC 24440	CHOLLA NO. 4	"	549	"	"	"
A MC 24441	CHOLLA NO. 5	"	550	"	"	"
A MC 24442	CHOLLA NO. 6	"	551	"	"	"
A MC 24443	CHOLLA NO. 7	"	552	1	"	"
A MC 24444	CHOLLA NO. 8	"	553	"	"	"
A MC 24445	VALLE	73	448	12	"	"
A MC 24446	VALLE NO. 2	433	164	"	"	"
A MC 24447	VALLE NO. 3	"	165	11	"	"
A MC 24448	VALLE NO. 4	"	166	"	"	"
A MC 24449	VALLE NO. 5	"	167	"	"	"
A MC 24450	VALLE NO. 6	458	427	12	"	"
A MC 5920	BARBARA -	5502	832	2	"	"
A MC 24451	PIEDRA # 1	472	113	11	"	"
A MC 24452	PIEDRA #2	"	114	"	"	"
A MC 24453	GARNET CAP	477	260	3	"	"
A MC 24454	CUNA	2509	309	10	"	"
A MC 35851	BONANZA	KK	391	"	"	"
A MC 35852	COLLECTOR	II	398	"	"	"
A MC 35853	VIENNA (QUARTZ)	"	374	11	"	"
A MC 35854	JUNCTION (QUARTZ)	"	286	10	"	"
A MC 35855	ARIZONA BOY	KK	316	"	"	"
A MC 35856	CALIFORNIA	"	315	"	"	"
A MC 35857	HAPPY NEW YEAR	"	392-393			
	HAPPY NEW YEAR/AMENDED	2469	198	"	"	"
A MC 35858	CHRISTMAS	KK	393	11	"	"
A MC 35859	BERT #9	2529	152	10	"	"
A MC 35860	HALF MOON	75	403	"	"	"
A MC 35861	OVERSITE MINE	JJJ	10	11	"	"
A MC 35862	OLIVETTE NO 1	HHH	551	"	"	"
A MC 35863	OLIVETTE NO 2	NNN	57			
	OLIVETTE NO 2/AMENDED	75	372	10	"	"

7428

829

RECORDED
B.L.M. AZ STATE OFFICE

DEC 1 0 1921

7:45 A.M.
PHOENIX, ARIZONA

Location Notice Posted:

G & SR B&M

Pima County, Arizona

B.L.M.

Serial No.	Name of Claim	Book	Page	Sec.	Twp.	Rge.
<u>A MC 35864</u>	OLIVETTE NO 3	NNN	58	11	17S	12E
<u>A MC 35865</u>	OLIVETTE NO 4.	75	137	"	"	"
<u>A MC 35866</u>	OLIVETTE NO 5.	"	138	"	"	"
<u>A MC 35867</u>	OLIVETTE NO. 6	76	603	"	"	"
<u>A MC 35868</u>	BOBBY NO 1.	75	177	"	"	"
	BOBBY NUMBER ONE/AMENDED	76	574	"	"	"
<u>A MC 35869</u>	BOBBY NO. 2.	75	178	"	"	"
	BOBBY NUMBER TWO/AMENDED	76	575	"	"	"
<u>A MC 35870</u>	BOBBY NUMBER 3	75	208	"	"	"
	BOBBY NUMBER THREE/AMENDED	76	576	"	"	"
<u>A MC 35871</u>	BOND STREET NO. 1	"	318	"	"	"
	AMENDED BOND STREET NUMBER	"		"	"	"
	ONE	"	581	"	"	"
<u>A MC 35872</u>	BOND STREET NO.2	"	319	"	"	"
	BOND STREET NUMBER TWO/	"		"	"	"
	AMENDED	"	582	"	"	"
<u>A MC 35873</u>	BOND STREET NUMBER 3	"	598	"	"	"
<u>A MC 35874</u>	BOND STREET #10	2791	96	"	"	"
<u>A MC 35875</u>	DAN HARPER	73	425	"	"	"
	DAN HARPER/AMENDED	1048	65	"	"	"
<u>A MC 35876</u>	JUDGE	73	426	"	"	"
	JUDGE/AMENDED	1048	62	"	"	"
<u>A MC 35877</u>	MAJOR	73	426-427	"	"	"
<u>A MC 35878</u>	S. STATE	"	448	"	"	"
	S. STATE/AMENDED	1048	64	14	"	"
<u>A MC 35879</u>	FORT WORTH	73	509	10	"	"
<u>A MC 35880</u>	DALLAS	"	494	15	"	"
<u>A MC 35881</u>	GALVESTON NO. 2	321	448	"	"	"
<u>A MC 35882</u>	GALVESTON NO. 3	"	449	"	"	"
	GALVESTON NO. 3/AMENDED	1048	63	10	"	"
<u>A MC 5917</u>	STAPLE	5502	829	2	"	"

RECEIVED
B.L.M. AZ STATE OFFICE

DEC 13 1981

7:45 A.M.
PHOENIX, ARIZONA

7428 830

1982-1983

STATE OF ARIZONA)
) ss.
County of Pima)

BERT L. REID, being first duly sworn, deposes and says:

bgw

That he is a citizen of the United States of America, is more than twenty-one of age, and resides at 3100 Twin Buttes-Sahuarita Road, Sahuarita (P.O. Box 1064, Green Valley, Arizona 85614) Pima County, Arizona.

That he is personally acquainted with the mining claims listed on Exhibit A, which is attached hereto and made a part of this affidavit by reference, situated in the Pima Mining District of Pima County, Arizona, the location notices and latest amended location notices if any, of which are recorded in the office of the County Recorder of Pima County in the books and at the pages indicated on Exhibit A.

That the said claims are a part of a coherent group of mutually contiguous claims, both patented and unpatented, all of which are held by Anamax Mining Company, an Arizona general partnership, and the same are operated as one group of claims by Anamax Mining Company, owner.

That between the 1st day of September, 1982, and the 1st day of September, 1983, work and improvements worth more than \$ 2,700.00 were done and performed for the benefit of the claims listed on Exhibit A and for all of the component claims in the group. That such work and improvements were done and performed at the expense of Anamax Mining Company and for the purpose of complying with the laws of the United States and the State of Arizona pertaining to assessment work or annual labor. That the value of such work and improvements was more than \$100.00 for each of the claims listed on Exhibit A.

That such work and improvements consisted of the following: _____
120 feet of core drilling and related expenses.

That the men who labored upon such work and improvements were various employees of: Joy Manufacturing Company
707 Boyd Boulevard, P.O. Drawer 489
La Porte, Indiana 46350

who was the contractor employed by Anamax Mining Company for the performance or completion of the described work and improvements.

I certify that the foregoing is a true and correct statement of the work performed and improvements made, to the best of my knowledge and belief.

Bert L. Reid
Bert L. Reid, Land Records Administrator
for ANAMAX MINING COMPANY, Owner
P.O. Box 127
Sahuarita, Arizona 85629

Subscribed and sworn to before me this 28th day of September, 19 83.

Marina Deal
Notary Public

My Commission expires:
February 15, 1984

7160 PAGE 569

RECEIVED
B.I.M. AZ STATE OFFICE
DEC 06 1983
7:45 A.M.
PHOENIX, ARIZONA

Exhibit A

Twenty-seven (27) unpatented lode mining claims situate in the Pima Mining District of Pima County, Arizona, the location notices and amended location notices, if any, of which are recorded in the office of the County Recorder of Pima County, **RECEIVED** Arizona, in the books and the pages set forth below:

B.L.M. AZ STATE OFFICE

DEC 06 1983

Location Notice Posted
G & SR B&M
Pima County, Arizona
Sec. Twp. Rge.


B.L.M. Serial No.	Name of Claim	PHOENIX, ARIZONA Book	Page	Sec.	Twp.	Rge.
<u>A MC 24397</u>	HOGLE #1	741	452			
	HOGLE #1/AMENDED	775	96	35	16S	12E
<u>A MC 24398</u>	HOGLE FRACTION	744	33			
	HOGLE FRACTION/THIRD AMENDED	1815	141	"	"	"
<u>A MC 24399</u>	BOLSA	949	39			
	BOLSA/AMENDED	1681	456	"	"	"
<u>A MC 24400</u>	JUPITER NO.2 A FRACTION	5804	670	"	"	"
<u>A MC 24401</u>	GYPSY	73	455	"	"	"
<u>A MC 24402</u>	CONTACT	"	455	"	"	"
<u>A MC 24403</u>	UTE	889	27			
	UTE/AMENDED	922	597	"	"	"
<u>A MC 24404</u>	PIUTE	889	31			
	PIUTE/AMENDED	922	595	"	"	"
<u>A MC 24405</u>	COMANCHE	891	380			
	COMANCHE/AMENDED	1681	457	"	"	"
<u>A MC 24406</u>	HOPI	891	379	"	"	"
<u>A MC 24407</u>	LOUIS 13#	890	171			
	LOUIS NO. 13/SECOND AMENDED	1877	158	"	"	"
<u>A MC 24408</u>	LIME I	877	278			
	LIME NO. 1/THIRD AMENDED	1877	159	"	"	"
<u>A MC 24409</u>	LIME 4#	879	182			
	LIME NO.4/THIRD AMENDED	1877	160	"	"	"
<u>A MC 24410</u>	YAQUI	1083	407	"	"	"
<u>A MC 24411</u>	ALGONQUIN	"	405	"	"	"
<u>A MC 24412</u>	IROQUOIS	"	408	"	"	"
<u>A MC 24413</u>	PUEBLO	1084	190			
	PUEBLO/AMENDED	1877	167	"	"	"
<u>A MC 24414</u>	ACOMA	1084	191			
	ACOMA/AMENDED	1110	221	"	"	"
<u>A MC 24415</u>	PIMA	1084	541			
	PIMA/AMENDED	1877	163	"	"	"
<u>A MC 24416</u>	YUMA	1084	543			
	YUMA/AMENDED	1877	164	"	"	"
<u>A MC 24417</u>	YAVAPAI	1084	542			
	YAVAPAI/AMENDED	1877	161	"	"	"
<u>A MC 24418</u>	MOJAVE	1084	540			
	MOHAVE/AMENDED	1877	166	"	"	"
<u>A MC 24419</u>	GILA	1084	539			
	GILA/AMENDED	1877	165	"	"	"
<u>A MC 24420</u>	BLACKFOOT	1084	538			
	BLACKFOOT/AMENDED	1877	162	"	"	"
<u>A MC 24421</u>	KEY	1090	422			
	KEY/SECOND AMENDED	1129	423	"	"	"
<u>A MC 24422</u>	PAPAGO	952	203			
	PAPAGO/SECOND AMENDED	1054	363	"	"	"
<u>A MC 5919</u>	ATLAS	5502	831	2	17S	12E

STATE OF ARIZONA

COUNTY OF PIMA

Witness my hand and Official Seal. RICHARD J. KENNEDY

I hereby certify that the within instrument was filed for record in Pima County, State of Arizona



129306

No.

Book

Date

7160 Page 569-570

NOV 17 '83 - 9 AM

Request of: Anomalous Mining

Indexed Paged 610. ted
60 PAGE 570

County Recorder

By: LC-7

500

AFFIDAVIT OF LABOR PERFORMED AND IMPROVEMENTS MADE

JAN XAVIER, BONANZA, BOBBY & OLIVIERO GROUP

1982-1983

3
24425
5920
35851

STATE OF ARIZONA)
) ss.
County of Pima)

BERT L. REID, being first duly sworn, deposes and says:

bgw

That he is a citizen of the United States of America, is more than twenty-one of age, and resides at 3100 Twin Buttes-Sahuarita Road, Sahuarita (P.O. Box 1064, Green Valley, Arizona 85614) Pima County, Arizona.

That he is personally acquainted with the mining claims listed on Exhibit A, which is attached hereto and made a part of this affidavit by reference, situated in the Pima Mining District of Pima County, Arizona, the location notices and latest amended location notices if any, of which are recorded in the office of the County Recorder of Pima County in the books and at the pages indicated on Exhibit A.

That the said claims are a part of a coherent group of mutually contiguous claims, both patented and unpatented, all of which are held by Anamax Mining Company, an Arizona general partnership, and the same are operated as one group of claims by Anamax Mining Company, owner.

That between the 1st day of September, 1982, and the 1st day of September, 1983, work and improvements worth more than \$5,500.00 were done and performed for the benefit of the claims listed on Exhibit A and for all of the component claims in the group. That such work and improvements were done and performed at the expense of Anamax Mining Company and for the purpose of complying with the laws of the United States and the State of Arizona pertaining to assessment work or annual labor. That the value of such work and improvements was more than \$100.00 for each of the claims listed on Exhibit A.

That such work and improvements consisted of the following: _____
284 feet of core drilling and related expenses.

That the men who labored upon such work and improvements were various employees of: Joy Manufacturing Company
707 Boyd Boulevard, P.O. Drawer 489
La Porte, Indiana 46350

who was the contractor employed by Anamax Mining Company for the performance or completion of the described work and improvements.

I certify that the foregoing is a true and correct statement of the work performed and improvements made, to the best of my knowledge and belief.

Bert L. Reid
Bert L. Reid, Land Records Administrator
for ANAMAX MINING COMPANY, Owner
P.O. Box 127
Sahuarita, Arizona 85629

Subscribed and sworn to before me this 27th day of September, 1983.

Marisa Deal
Notary Public

My Commission expires:
February 15, 1984

7160 PAGE 575

RECEIVED
B.L.M. AZ STATE OFFICE
DEC 06 1983
7:45 A.M.
PHOENIX, ARIZONA

Exhibit A

Fifty-five (55) unpatented lode mining claims situate in the Pima Mining District of Pima County, Arizona, the location notices and amended location notices, if any, of which are recorded in the office of the County Recorder of Pima County, Arizona, in the books and the pages set forth below:

B.L.M. Serial No.	Name of Claim	Book	Page	Location Notice Posted		
				Sec.	Twp.	Rge.
A MC 24425	BLITZ #1	75	399			
A MC 24426	BLITZ NO. 1/AMENDED	76	563	12	17S	12E
A MC 24427	BLITZ #2	75	299			
A MC 24428	BLITZ NO. 2/AMENDED	76	564	11	"	"
A MC 24429	BLITZ NO. 3	"	565	12	"	"
A MC 24430	BLITZ NO. 4	"	566	"	"	"
A MC 24431	BLITZ NO. 5	"	567	"	"	"
A MC 24432	BLITZ NO. 6	"	568	"	"	"
A MC 24433	BLITZ NO. 7	"	569	11	"	"
A MC 24434	BLITZ NO. 8	"	570	"	"	"
A MC 24435	BLITZ NO. 9	"	571	12	"	"
A MC 24436	BLITZ FRACTION	2840	169	11	"	"
A MC 24437	COPPER WEDGE	75	375			
A MC 24438	COPPER WEDGE/AMENDED	268	334	3	"	"
A MC 24439	REPUBLICAN	198	329	10	"	"
A MC 24440	CHOLLA NO. 1	371	546	12	"	"
A MC 24441	CHOLLA NO. 2	"	547	"	"	"
A MC 24442	CHOLLA NO. 3	"	548	"	"	"
A MC 24443	CHOLLA NO. 4	"	549	"	"	"
A MC 24444	CHOLLA NO. 5	"	550	"	"	"
A MC 24445	CHOLLA NO. 6	"	551	"	"	"
A MC 24446	CHOLLA NO. 7	"	552	1	"	"
A MC 24447	CHOLLA NO. 8	"	553	"	"	"
A MC 24448	VALLE	73	448	12	"	"
A MC 24449	VALLE NO. 2	433	164	"	"	"
A MC 24450	VALLE NO. 3	"	165	11	"	"
A MC 24451	VALLE NO. 4	"	166	"	"	"
A MC 24452	VALLE NO. 5	"	167	"	"	"
A MC 24453	VALLE NO. 6	458	427	12	"	"
A MC 5920	BARBARA	5502	832	2	"	"
A MC 24451	PIEDRA # 1	472	113	11	"	"
A MC 24452	PIEDRA #2	"	114	"	"	"
A MC 24453	GARNET CAP	477	260	3	"	"
A MC 24454	CHINA	2509	309	10	"	"
A MC 35851	BONANZA	KK	391	"	"	"
A MC 35852	COLLECTOR	II	398	"	"	"
A MC 35853	VIENNA (QUARTZ)	"	374	11	"	"
A MC 35854	JUNCTION (QUARTZ)	"	286	10	"	"
A MC 35855	ARIZONA BOY	KK	316	"	"	"
A MC 35856	CALIFORNIA	"	315	"	"	"
A MC 35857	HAPPY NEW YEAR	"	392-393			
A MC 35858	HAPPY NEW YEAR/AMENDED	2469	198	"	"	"
A MC 35859	CHRISTMAS	KK	393	11	"	"
A MC 35860	BERT #9	2529	152	10	"	"
A MC 35861	HALF MOON	75	403	"	"	"
A MC 35862	OVERSITE MINE	JJJ	10	11	"	"
A MC 35863	OLIVETTE NO 1	HHH	551	"	"	"
A MC 35863	OLIVETTE NO 2	NNN	57			
A MC 35863	OLIVETTE NO 2/AMENDED	75	372	10	"	"

7160 PAGE 575

RECEIVED
B.L.M. AZ STATE OFFICE

DEC 06 1983

7:45 A.M.
PHOENIX, ARIZONA

B.L.M. Serial No.	Name of Claim	Book	Page	Location Notice Posted		
				G & SR B&M Pima County, Arizona Sec.	Twp.	Rge.
A MC 35864	OLIVETTE NO 3	NNN	58	11	17S	12E
A MC 35865	OLIVETTE NO 4.	75	137	"	"	"
A MC 35866	OLIVETTE NO 5.	"	138	"	"	"
A MC 35867	OLIVETTE NO. 6	76	603	"	"	"
A MC 35868	BOBBY NO 1.	75	177	"	"	"
	BOBBY NUMBER ONE/AMENDED	76	574	"	"	"
A MC 35869	BOBBY NO. 2.	75	178	"	"	"
	BOBBY NUMBER TWO/AMENDED	76	575	"	"	"
A MC 35870	BOBBY NUMBER 3	75	208	"	"	"
	BOBBY NUMBER THREE/AMENDED	76	576	"	"	"
A MC 35871	BOND STREET NO. 1	"	318	"	"	"
	AMENDED BOND STREET NUMBER					
	ONE	"	581	"	"	"
A MC 35872	BOND STREET NO.2	"	319	"	"	"
	BOND STREET NUMBER TWO/					
	AMENDED	"	582	"	"	"
A MC 35873	BOND STREET NUMBER 3	"	598	"	"	"
A MC 35874	BOND STREET #10	2791	96	"	"	"

129308

fee 5.00


INDEXED	COPIES	BLOTTED
---------	--------	---------

State of Arizona }
County of Pima } ss

I hereby certify that the instrument was filed for record as request

Of Amended Mining
Date 12/17/83
Book 7160 Page 575-577

Witness my hand and Official Seal
day and year above written
RICHARD J. KENNEDY, County Recorder
BY LCJ



7160 PAGE 577

RECEIVED
-B.L.M. AZ STATE OFFICE

DEC 06 1983

7:45 A.M.
PHOENIX, ARIZONA

(Lead 576) 119 29397-422

Banner Mineral Hill Claims

1981-1982

STATE OF ARIZONA)
County of Pima) ss.

updated
bfa

BERT L. REID, being first duly sworn, deposes and says:

That he is a citizen of the United States of America, is more than twenty-one of age, and resides at 3100 Twin Buttes-Sahuarita Road, Sahuarita, (P.O. Box 1064, Green Valley, Arizona 85614) Pima County, Arizona.

That he is personally acquainted with the mining claims listed on Exhibit A, which is attached hereto and made a part of this affidavit by reference, situated in the Pima Mining District of Pima County, Arizona, the location notices and latest amended location notices if any, of which are recorded in the office of the County Recorder of Pima County in the books and at the pages indicated on Exhibit A.

That the said claims are a part of a coherent group of mutually contiguous claims, both patented and unpatented, all of which are held by Anamax Mining Company, an Arizona general partnership, and the same are operated as one group of claims by Anamax Mining Company, owner.

That between the 1st day of September, 1981, and the 1st day of September, 1982, work and improvements worth more than \$2,700.00 were done and performed for the benefit of the claims listed on Exhibit A and for all of the component claims in the group. That such work and improvements were done and performed at the expense of Anamax Mining Company and for the purpose of complying with the laws of the United States and the State of Arizona pertaining to assessment work or annual labor. That the value of such work and improvements was more than \$100.00 for each of the claims listed on Exhibit A.

That such work and improvements consisted of the following:

Moving to site, cleaning and reentering drillhole and 120 feet of core drilling.

That the men who labored upon such work and improvements were various employees of:

Joy Manufacturing Company
P.O. Box 360135M

Pittsburgh, Pennsylvania 15250

who was the contractor employed by Anamax Mining Company for the performance or completion of the described work and improvements.

I certify that the foregoing is a true and correct statement of the work performed and improvements made, to the best of my knowledge and belief.

Bert L. Reid
Bert L. Reid, Land Records Administrator
for ANAMAX MINING COMPANY, Owner
P.O. Box 127
Sahuarita, Arizona 85629


Subscribed and sworn to before me this 15th day of November, 1982.

Eileen M. Crane
Notary Public

My Commission expires:

March 5, 1984

STATE OFFICE
MANAGEMENT
DEC 09 1982
7:45 A.M.
PHOENIX, ARIZONA



DEC 09 1982


Exhibit A

7:45 A.M.

Twenty-seven (27) unpatented lode mining claims situated

in the Pima Mining District of Pima County, Arizona, the location notices and amended location notices, if any, of which are recorded in the office of the County Recorder, of Pima County, Arizona, in the books and the pages set forth below:

B.L.M. Serial No.	Name of Claim	Book	Page	Location Notice Posted:		
				Sec.	Twp.	Rge.
✓ A MC 24397	HOGLE #1	741	452			
	HOGLE #1/AMENDED	775	96	35	16S	12E
A MC 24398	HOGLE FRACTION	744	33			
	HOGLE FRACTION/THIRD AMENDED	1815	141	"	"	"
A MC 24399	BOLSA	949	39	"	"	"
	BOLSA/AMENDED	1681	456	"	"	"
A MC 24400	JUPITER NO.2 A FRACTION	5804	670	"	"	"
A MC 24401	GYPSY	73	455	"	"	"
A MC 24402	CONTACT	"	455	"	"	"
A MC 24403	UTE	889	27	"	"	"
	UTE/AMENDED	922	597	"	"	"
A MC 24404	PIUTE	889	31	"	"	"
	PIUTE/AMENDED	922	595	"	"	"
A MC 24405	COMANCHE	891	380	"	"	"
	COMANCHE/AMENDED	1681	457	"	"	"
A MC 24406	HOPI	891	379	"	"	"
A MC 24407	LOUIS 13#	890	171			
	LOUIS NO. 13/SECOND AMENDED	1877	158	"	"	"
A MC 24408	LIME I	877	278	"	"	"
	LIME NO. 1/THIRD AMENDED	1877	159	"	"	"
A MC 24409	LIME 4#	879	182	"	"	"
	LIME NO.4/THIRD AMENDED	1877	160	"	"	"
A MC 24410	YAQUI	1083	407	"	"	"
A MC 24411	ALGONQUIN	"	405	"	"	"
A MC 24412	IROQUOIS	"	408	"	"	"
A MC 24413	PUEBLO	1084	190	"	"	"
	PUEBLO/AMENDED	1877	167	"	"	"
A MC 24414	ACOMA	1084	191	"	"	"
	ACOMA/AMENDED	1110	221	"	"	"
A MC 24415	PIMA	1084	541	"	"	"
	PIMA/AMENDED	1877	163	"	"	"
A MC 24416	YUMA	1084	543	"	"	"
	YUMA/AMENDED	1877	164	"	"	"
A MC 24417	YAVAPAI	1084	542	"	"	"
	YAVAPAI/AMENDED	1877	161	"	"	"
A MC 24418	MOJAVE	1084	540	"	"	"
	MOHAVE/AMENDED	1877	166	"	"	"
A MC 24419	GILA	1084	539	"	"	"
	GILA/AMENDED	1877	165	"	"	"
A MC 24420	BLACKFOOT	1084	538	"	"	"
	BLACKFOOT/AMENDED	1877	162	"	"	"
A MC 24421	KEY	1090	422	"	"	"
	KEY/SECOND AMENDED	1129	423	"	"	"
A MC 24422	PAPAGO	952	203	"	"	"
	PAPAGO/SECOND AMENDED	1054	363	"	"	"
A MC 5919	ATLAS	5502	831	2	17S	12E



105893

DO NOT FILE

STATE OF ARIZONA

COUNTY OF PIMA

Witness my hand and Official Seal, RICHARD J. KENNEDY

I hereby certify that the within instrument was filed for record in Pima County, State of Arizona

County Recorder

No.

Book

Date

6913 Page 1158-1159

NOV 23 '82 - 1 PM

Request of:

Aravonok Mining Co.

Indexed	Paged	Noted
6913	PAGE	1159

By Clare Deputy

Fee: 5-00

(600 24578) 4425-54
5920
35051-74

SAN XAVIER, BONANZA, BOBBY & OLIVETTE GROUP

1981-1982

STATE OF ARIZONA)
County of Pima) ss.

update
bga

BERT L. REID, being first duly sworn, deposes and says:

That he is a citizen of the United States of America, is more than twenty-one of age, and resides at 3100 Twin Buttes-Sahuarita Road, Sahuarita, (P.O. Box 1064, Green Valley, Arizona 85614) Pima County, Arizona.

That he is personally acquainted with the mining claims listed on Exhibit A, which is attached hereto and made a part of this affidavit by reference, situated in the Pima Mining District of Pima County, Arizona, the location notices and latest amended location notices if any, of which are recorded in the office of the County Recorder of Pima County in the books and at the pages indicated on Exhibit A.

That the said claims are a part of a coherent group of mutually contiguous claims, both patented and unpatented, all of which are held by Anamax Mining Company, an Arizona general partnership, and the same are operated as one group of claims by Anamax Mining Company, owner.

That between the 1st day of September, 1981, and the 1st day of September, 1982, work and improvements worth more than \$5,500.00 were done and performed for the benefit of the claims listed on Exhibit A and for all of the component claims in the group. That such work and improvements were done and performed at the expense of Anamax Mining Company and for the purpose of complying with the laws of the United States and the State of Arizona pertaining to assessment work or annual labor. That the value of such work and improvements was more than \$100.00 for each of the claims listed on Exhibit A.

That such work and improvements consisted of the following:

Moving to site, cleaning and reentering drillhole, 220 feet of core drilling and 100 feet of casing.

That the men who labored upon such work and improvements were various employees of:

Joy Manufacturing Company
P.O. Box 360135
Pittsburgh, Pennsylvania 15250

who was the contractor employed by Anamax Mining Company for the performance or completion of the described work and improvements.

I certify that the foregoing is a true and correct statement of the work performed and improvements made, to the best of my knowledge and belief.

Bert L. Reid
Bert L. Reid, Land Records Administrator
for ANAMAX MINING COMPANY, Owner
P.O. Box 127
Sahuarita, Arizona 85629

Subscribed and sworn to before me this 15th day of November, 1982

Edna M. Crane
Notary Public

My Commission expires:
March 5, 1984

STATE OFFICE
MANAGEMENT
DEC 09 1982
7:45 A.M.
PHOENIX, ARIZONA

Exhibit A

Fifty-five (55) unpatented lode mining claims situate in the Pima Mining District of Pima County, Arizona, the location notices and amended location notices, if any, of which are recorded in the office of the County Recorder of Pima County, Arizona, in the books and the pages set forth below:

B.L.M. Serial No.	Name of Claim	Book	Page	Location Notice Posted:		
				G & SR B&M		
				Sec.	Twp.	Rge.
A MC 24425	BLITZ #1	75	399			
	BLITZ NO. 1/AMENDED	76	563	12	17S	12E
A MC 24426	BLITZ #2	75	299			
	BLITZ NO. 2/AMENDED	76	564	11	"	"
A MC 24427	BLITZ NO.3	"	565	12	"	"
A MC 24428	BLITZ NO.4	"	566	"	"	"
A MC 24429	BLITZ NO. 5	"	567	"	"	"
A MC 24430	BLITZ NO. 6	"	568	"	"	"
A MC 24431	BLITZ NO.7	"	569	11	"	"
A MC 24432	BLITZ NO. 8	"	570	"	"	"
A MC 24433	BLITZ NO.9	"	571	12	"	"
A MC 24434	BLITZ FRACTION	2840	169	11	"	"
A MC 24435	COPPER WEDGE	75	375			
	COPPER WEDGE/AMENDED	268	334	3	"	"
A MC 24436	REPUBLICAN	198	329	10	"	"
A MC 24437	CHOLLA NO. 1	371	546	12	"	"
A MC 24438	CHOLLA NO. 2	"	547	"	"	"
A MC 24439	CHOLLA NO. 3	"	548	"	"	"
A MC 24440	CHOLLA NO. 4	"	549	"	"	"
A MC 24441	CHOLLA NO. 5	"	550	"	"	"
A MC 24442	CHOLLA NO. 6	"	551	"	"	"
A MC 24443	CHOLLA NO. 7	"	552	1	"	"
A MC 24444	CHOLLA NO. 8	"	553	"	"	"
A MC 24445	VALLE	73	448	12	"	"
A MC 24446	VALLE NO. 2	433	164	"	"	"
A MC 24447	VALLE NO. 3	"	165	11	"	"
A MC 24448	VALLE NO. 4	"	166	"	"	"
A MC 24449	VALLE NO. 5	"	167	"	"	"
A MC 24450	VALLE NO. 6	458	427	12	"	"
A MC 5920	BARBARA	5502	832	2	"	"
A MC 24451	PIEDRA # 1	472	113	11	"	"
A MC 24452	PIEDRA #2	"	114	"	"	"
A MC 24453	GARNET CAP	477	260	3	"	"
A MC 24454	CUNA	2509	309	10	"	"
A MC 35851	BONANZA	KK	391	"	"	"
A MC 35852	COLLECTOR	II	398	"	"	"
A MC 35853	VIENNA (QUARTZ)	"	374	11	"	"
A MC 35854	JUNCTION (QUARTZ)	"	286	10	"	"
A MC 35855	ARIZONA BOY	KK	316	"	"	"
A MC 35856	CALIFORNIA	"	315	"	"	"
A MC 35857	HAPPY NEW YEAR	"	392-393	"	"	"
	HAPPY NEW YEAR/AMENDED	2469	198	"	"	"
A MC 35858	CHRISTMAS	KK	393	11	"	"
A MC 35859	BERT #9	2529	152	10	"	"
A MC 35860	HALF MOON	75	403	"	"	"
A MC 35861	OVERSITE MINE	JJJ	10	11	"	"
A MC 35862	OLIVETTE NO 1	HHH	551	"	"	"
A MC 35863	OLIVETTE NO 2	NNN	57	"	"	"
	OLIVETTE NO 2/AMENDED	75	372	10	"	"

Location Notice Posted:
 G & SR B&M
 Pima County, Arizona
 Sec. Twp. Rge.

B.L.M.

Serial No.	Name of Claim	Book	Page	Sec.	Twp.	Rge.
<u>A MC 35864</u>	OLIVETTE NO 3	NNN	58	11	17S	12E
<u>A MC 35865</u>	OLIVETTE NO 4.	75	137	"	"	"
<u>A MC 35866</u>	OLIVETTE NO 5.	"	138	"	"	"
<u>A MC 35867</u>	OLIVETTE NO. 6	76	603	"	"	"
<u>A MC 35868</u>	BOBBY NO 1.	75	177	"	"	"
	BOBBY NUMBER ONE/AMENDED	76	574	"	"	"
<u>A MC 35869</u>	BOBBY NO. 2.	75	178	"	"	"
	BOBBY NUMBER TWO/AMENDED	76	575	"	"	"
<u>A MC 35870</u>	BOBBY NUMBER 3	75	208	"	"	"
	BOBBY NUMBER THREE/AMENDED	76	576	"	"	"
<u>A MC 35871</u>	BOND STREET-NO.-1	"	318	"	"	"
	AMENDED BOND STREET NUMBER ONE	"	581	"	"	"
<u>A MC 35872</u>	BOND STREET NO.2	"	319	"	"	"
	BOND STREET NUMBER TWO/ AMENDED	"	582	"	"	"
<u>A MC 35873</u>	BOND STREET NUMBER 3	"	598	"	"	"
<u>A MC 35874</u>	BOND STREET #10	2791	96	"	"	"

105895

DO NOT MAIL

Fee 5.00

INDEXED	COPIES	BLOTTED
---------	--------	---------

State of Arizona }
 County of Pima } ss

I hereby certify that the instrument was filed for record as requested

Of Aronax Mining Co.


Date NOV 23 '82 - 1 PM

Book 6913 Page 1164-1166

Witness my hand and Official Seal
 day and year above written

RICHARD J. KENNEDY, County Recorder

BY [Signature]
 Deputy



6913 PAGE 1166

ARIZONA STATE OFFICE
 BU. LAND MANAGEMENT

DEC 09 1982

7:45 A.M.
 PHOENIX, ARIZONA

AFFIDAVIT OF LABOR PERFORMED AND IMPROVEMENTS MADE

5919

Banner Mineral Hill Claims

1980-1981

updated

STATE OF ARIZONA)
) ss.
County of Pima)

BERT L. REID, being first duly sworn, deposes and says:

That he is a citizen of the United States of America, is more than twenty-one of age, and resides at 3100 Twin Buttes-Sahuarita Road, Sahuarita, (P.O. Box 1064, Green Valley, Arizona 85614) Pima County, Arizona.

That he is personally acquainted with the mining claims listed on Exhibit A, which is attached hereto and made a part of this affidavit by reference, situated in the Pima Mining District of Pima County, Arizona, the location notices and latest amended location notices if any, of which are recorded in the office of the County Recorder of Pima County in the books and at the pages indicated on Exhibit A.

That the said claims are a part of a coherent group of mutually contiguous claims, both patented and unpatented, all of which are held by Anamax Mining Company, an Arizona general partnership, and the same are operated as one group of claims by Anamax Mining Company, owner.

That between the 1st day of September, 1980, and the 1st day of September, 1981, work and improvements worth more than \$2,700.00 were done and performed for the benefit of the claims listed on Exhibit A and for all of the component claims in the group. That such work and improvements were done and performed at the expense of Anamax Mining Company and for the purpose of complying with the laws of the United States and the State of Arizona pertaining to assessment work or annual labor. That the value of such work and improvements was more than \$100.00 for each of the claims listed on Exhibit A.

That such work and improvements consisted of the following:

141 feet of core drilling.

That the men who labored upon such work and improvements were various employees of: Joy Manufacturing Company

P. O. Box 360135M

Pittsburgh, Pa. 15250

who was the contractor employed by Anamax Mining Company for the performance or completion of the described work and improvements.


I certify that the foregoing is a true and correct statement of the work performed and improvements made, to the best of my knowledge and belief.

Bert L. Reid

Bert L. Reid, Land Records Administrator for ANAMAX MINING COMPANY, Owner P.O. Box 127 Sahuarita, Arizona 85629

Subscribed and sworn to before me this 29th day of September, 1981.

Jane Constantine Notary Public



B.L.R. FEB 17 1981 10:00 AM P. ARIZONA

Exhibit A

Twenty-seven (27) unpatented lode mining claims situate in the Pima Mining District of Pima County, Arizona, the location notices and amended location notices, if any, of which are recorded in the office of the County Recorder of Pima County, Arizona, in the books and the pages set forth below:

B.L.M. Serial No.	Name of Claim	Book	Page	Location Notice Posted:		
				Sec.	Twp.	Rge.
<u>A MC 24397</u>	HOGLE #1	741	452			
	HOGLE #1/AMENDED	775	96	35	16S	12E
<u>A MC 24398</u>	HOGLE FRACTION	744	33			
	HOGLE FRACTION/THIRD AMENDED	1815	141	"	"	"
<u>A MC 24399</u>	BOLSA	949	39			
	BOLSA/AMENDED	1681	456	"	"	"
<u>A MC 24400</u>	JUPITER NO.2 A FRACTION	5804	670	"	"	"
<u>A MC 24401</u>	GYPSY	73	455	"	"	"
<u>A MC 24402</u>	CONTACT	"	455	"	"	"
<u>A MC 24403</u>	UTE	889	27			
	UTE/AMENDED	922	597	"	"	"
<u>A MC 24404</u>	PIUTE	889	31			
	PIUTE/AMENDED	922	595	"	"	"
<u>A MC 24405</u>	COMANCHE	891	380			
	COMANCHE/AMENDED	1681	457	"	"	"
<u>A MC 24406</u>	HOPI	891	379	"	"	"
<u>A MC 24407</u>	LOUIS 13#	890	171			
	LOUIS NO. 13/SECOND AMENDED	1877	158	"	"	"
<u>A MC 24408</u>	LIME I	877	278			
	LIME NO. 1/THIRD AMENDED	1877	159	"	"	"
<u>A MC 24409</u>	LIME 4#	879	182			
	LIME NO.4/THIRD AMENDED	1877	160	"	"	"
<u>A MC 24410</u>	YAQUI	1083	407	"	"	"
<u>A MC 24411</u>	ALGONQUIN	"	405	"	"	"
<u>A MC 24412</u>	IROQUOIS	"	408	"	"	"
<u>A MC 24413</u>	PUEBLO	1084	190			
	PUEBLO/AMENDED	1877	167	"	"	"
<u>A MC 24414</u>	ACOMA	1084	191			
	ACOMA/AMENDED	1110	221	"	"	"
<u>A MC 24415</u>	PIMA	1084	541			
	PIMA/AMENDED	1877	163	"	"	"
<u>A MC 24416</u>	YUMA	1084	543			
	YUMA/AMENDED	1877	164	"	"	"
<u>A MC 24417</u>	YAVAPAI	1084	542			
	YAVAPAI/AMENDED	1877	161	"	"	"
<u>A MC 24418</u>	MOJAVE	1084	540			
	MOHAVE/AMENDED	1877	166	"	"	"
<u>A MC 24419</u>	GILA	1084	539			
	GILA/AMENDED	1877	165	"	"	"
<u>A MC 24420</u>	BLACKFOOT	1084	538			
	BLACKFOOT/AMENDED	1877	162	"	"	"
<u>A MC 24421</u>	KEY	1090	422			
	KEY/SECOND AMENDED	1129	423	"	"	"
<u>A MC 24422</u>	PAPAGO	952	203			
	PAPAGO/SECOND AMENDED	1054	363	"	"	"
<u>A MC 5919</u>	ATLAS	5502	831	2	17S	12E

B.L.M. LOCATION NOTICE
JEB 17 1981
10:00 AM
PIMA COUNTY RECORDER

STATE OF ARIZONA } I hereby certify that the within
COUNTY OF PIMA } ss. instrument was filed for record
Wine: my hand and Official Seal. **RICHARD J. KENNEDY**
COUNTY Recorder
Deputy

No. **107882**
Book 6635 Page 922-923
Date **OCT 14 '81 - 1:00 PM**
Request of: *[Signature]*
Fee: **3.00**

6635 PAGE 923

SAN XAVIER, BONANZA, BOBBY & OLIVETTE GROUP

1980-1981

STATE OF ARIZONA)
) ss.
County of Pima)

*updated
CRD*

BERT L. REID, being first duly sworn, deposes and says:

That he is a citizen of the United States of America, is more than twenty-one of age, and resides at 3100 Twin Buttes-Sahuarita Road, Sahuarita, (P.O. Box 1064, Green Valley, Arizona 85614) Pima County, Arizona.

That he is personally acquainted with the mining claims listed on Exhibit A, which is attached hereto and made a part of this affidavit by reference, situated in the Pima Mining District of Pima County, Arizona, the location notices and latest amended location notices if any, of which are recorded in the office of the County Recorder of Pima County in the books and at the pages indicated on Exhibit A.

That the said claims are a part of a coherent group of mutually contiguous claims, both patented and unpatented, all of which are held by Anamax Mining Company, an Arizona general partnership, and the same are operated as one group of claims by Anamax Mining Company, owner.

That between the 1st day of September, 1980, and the 1st day of September, 1981, work and improvements worth more than \$ 5,500.00 were done and performed for the benefit of the claims listed on Exhibit A and for all of the component claims in the group. That such work and improvements were done and performed at the expense of Anamax Mining Company and for the purpose of complying with the laws of the United States and the State of Arizona pertaining to assessment work or annual labor. That the value of such work and improvements was more than \$100.00 for each of the claims listed on Exhibit A.

That such work and improvements consisted of the following:
Cleaning and reentering drillhole and 445 feet of noncore drilling.

That the men who labored upon such work and improvements were various employees of: Harness Drilling Company
 P. O. Box 43367
 Tucson, Arizona 85733


who was the contractor employed by Anamax Mining Company for the performance or completion of the described work and improvements.

I certify that the foregoing is a true and correct statement of the work performed and improvements made, to the best of my knowledge and belief.

Bert L. Reid
Bert L. Reid, Land Records Administrator
for ANAMAX MINING COMPANY, Owner
P.O. Box 127
Sahuarita, Arizona 85629

Subscribed and sworn to before me this 29th day of September, 1981

James Constantine
Notary Public



B. L. LAND RECORDS OFFICE
DEC 17 1981
10:30 AM
PIMA COUNTY, ARIZONA

Exhibit A

Fifty-five (55) unpatented lode mining claims situate in the Pima Mining District of Pima County, Arizona, the location notices and amended location notices, if any, of which are recorded in the office of the County Recorder of Pima County, Arizona, in the books and the pages set forth below:

B.L.M. Serial No.	Name of Claim	Book	Page	Location Notice Posted:		
				G & SR B&M		
				Sec.	Twp.	Rge.
A MC 24425	BLITZ #1	75	399			
	BLITZ NO. 1/AMENDED	76	563	12	17S	12E
A MC 24426	BLITZ #2	75	299			
	BLITZ NO. 2/AMENDED	76	564	11	"	"
A MC 24427	BLITZ NO.3	"	565	12	"	"
A MC 24428	BLITZ NO.4	"	566	"	"	"
A MC 24429	BLITZ NO. 5	"	567	"	"	"
A MC 24430	BLITZ NO. 6	"	568	"	"	"
A MC 24431	BLITZ NO.7	"	569	11	"	"
A MC 24432	BLITZ NO. 8	"	570	"	"	"
A MC 24433	BLITZ NO.9	"	571	12	"	"
A MC 24434	BLITZ FRACTION	2840	169	11	"	"
A MC 24435	COPPER WEDGE	75	375			
	COPPER WEDGE/AMENDED	268	334	3	"	"
A MC 24436	REPUBLICAN	198	329	10	"	"
A MC 24437	CHOLLA NO. 1	371	546	12	"	"
A MC 24438	CHOLLA NO. 2	"	547	"	"	"
A MC 24439	CHOLLA NO. 3	"	548	"	"	"
A MC 24440	CHOLLA NO. 4	"	549	"	"	"
A MC 24441	CHOLLA NO. 5	"	550	"	"	"
A MC 24442	CHOLLA NO. 6	"	551	"	"	"
A MC 24443	CHOLLA NO. 7	"	552	1	"	"
A MC 24444	CHOLLA NO. 8	"	553	"	"	"
A MC 24445	VALLE	73	448	12	"	"
A MC 24446	VALLE NO. 2	433	164	"	"	"
A MC 24447	VALLE NO. 3	"	165	11	"	"
A MC 24448	VALLE NO. 4	"	166	"	"	"
A MC 24449	VALLE NO. 5	"	167	"	"	"
A MC 24450	VALLE NO. 6	458	427	12	"	"
A MC 5920	BARBARA	5502	832	2	"	"
A MC 24451	PIEDRA # 1	472	113	11	"	"
A MC 24452	PIEDRA #2	"	114	"	"	"
A MC 24453	GARNET CAP	477	260	3	"	"
A MC 24454	CUNA	2509	309	10	"	"
A MC 35851	BONANZA	KK	391	"	"	"
A MC 35852	COLLECTOR	II	398	"	"	"
A MC 35853	VIENNA (QUARTZ)	"	374	11	"	"
A MC 35854	JUNCTION (QUARTZ)	"	286	10	"	"
A MC 35855	ARIZONA BOY	KK	316	"	"	"
A MC 35856	CALIFORNIA	"	315	"	"	"
A MC 35857	HAPPY NEW YEAR	"	392-393	"	"	"
	HAPPY NEW YEAR/AMENDED	2469	198	"	"	"
A MC 35858	CHRISTMAS	KK	393	11	"	"
A MC 35859	BERT #9	2529	152	10	"	"
A MC 35860	HALF MOON	75	403	"	"	"
A MC 35861	OVERSITE MINE	JJJ	10	11	"	"
A MC 35862	OLIVETTE NO 1	HHH	551	"	"	"
A MC 35863	OLIVETTE NO 2	NNN	57	"	"	"
	OLIVETTE NO 2/AMENDED	75	372	10	"	"

B.L.M. OFFICE
DEC 17 1981
10:00 AM
PIMA COUNTY ARIZONA


Location Notice Posted:
 G & SR B&M
 Pima County, Arizona
 Sec. Twp. Rge.

B.L.M.

Serial No.	Name of Claim	Book	Page	Sec.	Twp.	Rge.
A MC 35864 ✓	OLIVETTE NO 3	NNN	58	11	17S	12E
A MC 35865 ✓	OLIVETTE NO 4.	75	137	"	"	"
A MC 35866 ✓	OLIVETTE NO 5.	"	138	"	"	"
A MC 35867 ✓	OLIVETTE NO. 6	76	603	"	"	"
A MC 35868 ✓	BOBBY NO 1.	75	177	"	"	"
	BOBBY NUMBER ONE/AMENDED	76	574	"	"	"
A MC 35869 ✓	BOBBY NO. 2.	75	178	"	"	"
	BOBBY NUMBER TWO/AMENDED	76	575	"	"	"
A MC 35870 ✓	BOBBY NUMBER 3	75	208	"	"	"
	BOBBY NUMBER THREE/AMENDED	76	576	"	"	"
A MC 35871 ✓	BOND STREET NO. 1	"	318	"	"	"
	AMENDED BOND STREET NUMBER					
	ONE	"	581	"	"	"
A MC 35872 ✓	BOND STREET NO.2	"	319	"	"	"
	BOND STREET NUMBER TWO/					
	AMENDED	"	582	"	"	"
A MC 35873 ✓	BOND STREET NUMBER 3	"	598	"	"	"
A MC 35874 ✓	BOND STREET #10	2791	96	"	"	"

fee 3.00 107885

INDEXED	COPIES	BLOTTED
---------	--------	---------



State of Arizona }
 County of Pima } ss

I hereby certify that the instrument was duly recorded as requested

Date OCT 14 1981 - 1 00 PM
 Book 6735 Page 930-932

Witness my hand and Official Seal day and year above written

RICHARD J. KENNEDY, County Recorder

Sheralene Clark
 Deputy

B.L.M. OFFICE

DEC 17 1981

10:30 AM

PIMA COUNTY ARIZONA

6635 PAGE 932

AFFIDAVIT OF LABOR PERFORMED AND IMPROVEMENTS MADE

SAN XAT[R], BONANZA, BOBBY & OLIVE GROUP

1979-1980

AMC 24397 (11)
RECEIVED
DEC 15 3 41 PM '80
PHOENIX, ARIZONA
1-12-81

STATE OF ARIZONA)
) ss.
County of Pima)

BERT L. REID, being first duly sworn, deposes and says:

That he is a citizen of the United States of America, is more than twenty-one of age, and resides at 3100 Twin Buttes-Sahuarita Road, Sahuarita, (P.O. Box 1064, Green Valley, Arizona 85614) Pima County, Arizona.

That he is personally acquainted with the mining claims listed on Exhibit A, which is attached hereto and made a part of this affidavit by reference, situated in the Pima Mining District of Pima County, Arizona, the location notices and latest amended location notices if any, of which are recorded in the office of the County Recorder of Pima County in the books and at the pages indicated on Exhibit A.

That the said claims are a part of a coherent group of mutually contiguous claims, both patented and unpatented, all of which are held by Anamax Mining Company, an Arizona general partnership, and the same are operated as one group of claims by Anamax Mining Company, owner.

That between the 1st day of September, 1979, and the 1st day of September, 1980, work and improvements worth more than \$5,500.00 were done and performed for the benefit of the claims listed on Exhibit A and for all of the component claims in the group. That such work and improvements were done and performed at the expense of Anamax Mining Company and for the purpose of complying with the laws of the United States and the State of Arizona pertaining to assessment work or annual labor. That the value of such work and improvements was more than \$100.00 for each of the claims listed on Exhibit A.

That such work and improvements consisted of the following:
Reentering drill hole and 119 feet of core drilling.

That the men who labored upon such work and improvements were various employees of: Joy Manufacturing Company
P.O. Box 360135
Pittsburgh, Pennsylvania 15250

who was the contractor employed by Anamax Mining Company for the performance or completion of the described work and improvements.

I certify that the foregoing is a true and correct statement of the work performed and improvements made, to the best of my knowledge and belief.

Bert L. Reid
Bert L. Reid, Land Records Administrator
for ANAMAX MINING COMPANY, Owner
P.O. Box 127
Sahuarita, Arizona 85629

Subscribed and sworn to before me this 4th day of November,

Jane Constantine
Notary Public

My Commission expires:
April 15, 1983



Exhibit A

RECEIVED
B.L.M. AZ STATE OFFICE
DEC 15 3 41 PM '80
TOLIX, ARIZONA

Fifty-five (55) unpatented lode mining claims situate in the Pima Mining District of Pima County, Arizona, the location notices and latest amended location notices, if any, of which are recorded in the office of the County Recorder of Pima County, in the books and at the pages set forth below:

B.L.M. Serial No.	Name of Claim	Book	Page	Location Notice Posted:		
				Sec.	Twp.	Rce.
				G & SR B&M Pima Co. AZ		
A MC 24425	Blitz #1	75	399			
	Blitz No. 1/Amended	76	563	12	17S	12E
A MC 24426	Blitz #2	75	299			
	Blitz No. 2/Amended	76	564	11	"	"
A MC 24427	Blitz No. 3	76	565	12	"	"
A MC 24428	Blitz No. 4	76	566	"	"	"
A MC 24429	Blitz No. 5	76	567	"	"	"
A MC 24430	Blitz No. 6	76	568	"	"	"
A MC 24431	Blitz No. 7	76	569	11	"	"
A MC 24432	Blitz No. 8	76	570	"	"	"
A MC 24433	Blitz No. 9	76	571	12	"	"
A MC 24434	BLITZ FRACTION	2840	169	11	"	"
A MC 24435	Copper Wedge	75	375			
	Copper Wedge/AMENDED	268	334	3	"	"
A MC 24436	Republican	198	329	10	"	"
A MC 24437	CHOLLA NO. 1	371	546	12	"	"
A MC 24438	CHOLLA NO. 2	371	547	"	"	"
A MC 24439	CHOLLA NO. 3	371	548	"	"	"
A MC 24440	CHOLLA NO. 4	371	549	"	"	"
A MC 24441	CHOLLA NO. 5	371	550	"	"	"
A MC 24442	CHOLLA NO. 6	371	551	"	"	"
A MC 24443	CHOLLA NO. 7	371	552	1	"	"
A MC 24444	CHOLLA NO. 8	371	553	"	"	"
A MC 24445	Valle	73	448	12	"	"
A MC 24446	Valle No. 2	433	164	"	"	"
A MC 24447	Valle No. 3	433	165	11	"	"
A MC 24448	Valle No. 4	433	166	"	"	"
A MC 24449	Valle No. 5	433	167	"	"	"
A MC 24450	Valle No. 6	458	427	12	"	"
A MC 5920	BARBARA	5502	832	2	"	"
A MC 24451	Piedra # 1	472	113	11	"	"
A MC 24452	Piedra #2	472	114	"	"	"
A MC 24453	GARNET CAP	477	260	3	"	"
A MC 24454	CUNA	2509	309	10	"	"
A MC 35851	Bonanza	.. KK	391	"	"	"
A MC 35852	Collector	II	398	"	"	"
A MC 35853	Vienna (Quartz)	II	374	11	"	"
A MC 35854	Junction (Quartz)	II	286	10	"	"
A MC 35855	Arizona Boy	KK	316	"	"	"
A MC 35856	California	KK	315	"	"	"
A MC 35857	Happy New Year	KK	392, 393	"	"	"
	HAPPY NEW YEAR/AMENDED	2469	198	"	"	"
A MC 35858	Christmas	KK	393	11	"	"
A MC 35859	Bert #9	2529	152	10	"	"
A MC 35860	Half Moon	75	403	"	"	"
A MC 35861	Oversite Mine	JJJ	10	11	"	"
A MC 35862	Olivette No 1	HHH	551	"	"	"
A MC 35863	Olivette No 2	NNN	57	"	"	"
	Olivette No 2/amended	75	372	10	"	"

RECEIVED
B.L.M. AZ STATE OFFICE

DEC 15 3 41 PM '80

Location Notice Posted:

G & SR B&M

Pima County Arizona

Sec. Twp. Rge.

B.L.M.
Serial No. Name of Claim

PROPERTY ARIZONA Page
Book


Serial No.	Name of Claim	Book	Page	Sec.	Twp.	Rge.
A MC 35864	Olivette No 3	NNN	58	11	17S	12E
A MC 35865	Olivette No 4.	75	137	"	"	"
A MC 35866	Olivette No 5.	75	138	"	"	"
A MC 35867	Olivette No. 6	76	603	"	"	"
A MC 35868	Bobby No. 1.	75	177	"	"	"
	BOBBY NUMBER ONE/AMENDED	76	574	"	"	"
A MC 35869	Bobby No. 2	75	178	"	"	"
	BOBBY NUMBER TWO/Amended	76	575	"	"	"
A MC 35870	Bobby Number 3	75	208	"	"	"
	BOBBY NUMBER THREE/AMENDED	76	576	"	"	"
A MC 35871	Bond Street No. 1	76	318	"	"	"
	AMENDED BOND STREET NUMBER ONE	76	581	"	"	"
A MC 35872	Bond Street No.2	76	319	"	"	"
	BOND STREET NUMBER TWO/AMENDED	76	582	"	"	"
A MC 35873	BOND STREET NUMBER 3	76	598	"	"	"
A MC 35874	Bond Street #10	2791	96	"	"	"

fee 3.00 120142

INDEXED	COPIES	BLOTTED

State of Arizona }
County of Pima } ss

I hereby certify that the instru-
ment was filed for record as request



Panamax Mining Co

NOV 07 '80 - 4 20 PM

Book *6402* Page *1078-1080*

Witness my hand and Official Seal -
day and year above written

DOE BEARD County Recorder

BY *Christina M. Lem*
Deputy

Banner Mineral Hill Claims

1979 - 1980

RECEIVED OFFICE
DEC 15 3 40 PM '80
PHOENIX, ARIZONA

201-1-12-81 by

STATE OF ARIZONA)
) ss.
County of Pima)

BERT L. REID, being first duly sworn, deposes and says:

That he is a citizen of the United States of America, is more than twenty-one of age, and resides at 3100 Twin Buttes-Sahuarita Road, Sahuarita (P.O. Box 1064, Green Valley, Arizona 85614) Pima County, Arizona.

That he is personally acquainted with the mining claims listed on Exhibit A, which is attached hereto and made a part of this affidavit by reference, situated in the Pima Mining District of Pima County, Arizona, the location notices and latest amended location notices if any, of which are recorded in the office of the County Recorder of Pima County in the books and at the pages indicated on Exhibit A.

That the said claims are a part of a coherent group of mutually contiguous claims, both patented and unpatented, all of which are held by Anamax Mining Company, an Arizona general partnership, and the same are operated as one group of claims by Anamax Mining Company, owner.

That between the 1st day of September, 1979, and the 1st day of September, 1980, work and improvements worth more than \$2,600.00 were done and performed for the benefit of the claims listed on Exhibit A and for all of the component claims in the group. That such work and improvements were done and performed at the expense of Anamax Mining Company and for the purpose of complying with the laws of the United States and the State of Arizona pertaining to assessment work or annual labor. That the value of such work and improvements was more than \$100.00 for each of the claims listed on Exhibit A.

That such work and improvements consisted of the following: _____

119 feet of core drilling

That the men who labored upon such work and improvements were various employees of: Joy Manufacturing Company

P.O. Box 360135

Pittsburgh, Pennsylvania 15250

who was the contractor employed by Anamax Mining Company for the performance or completion of the described work and improvements.

I certify that the foregoing is a true and correct statement of the work performed and improvements made, to the best of my knowledge and belief.

Bert L. Reid


Bert L. Reid, Land Records Administrator
for ANAMAX MINING COMPANY, Owner
P.O. Box 127
Sahuarita, Arizona 85629

Subscribed and sworn to before me this 4th day of November, 1980

Jane Constantine
Notary Public

My Commission expires:

April 15, 1983



STATE OF ARIZONA

COUNTY OF PIMA

Witness my hand and Official Seal.

Indexed	Paged	Blotted

I hereby certify that the within instrument was filed for record in Pima County, State of Arizona

JOE BEDARD

County Recorded

By _____
Deputy

No. _____

Book _____ Page _____

Date: _____

Request of: _____

Fee: _____

Exhibit A

Twenty six (26) unpatented lode mining claims situated in the Pima Mining District of Pima County, Arizona, the location notices and latest amended location notices, if any, of which are recorded in the office of the County Recorder of Pima County, Arizona in the books and at the pages set forth below:

RECEIVED
B.L.M. STATE OFFICE
DEC 15 3 40 PM 1980
PHOENIX, ARIZONA


B.L.M. Serial No.	Name of Claim	Book	Page	Location Notice Posted:		
				Sec.	Twp.	Rge.
A MC 24397 ✓	Hogle #1	741	452			
	Hogle #1/AMENDED	775	96	35	16S	12E
A MC 24398 ✓	Hogle Fraction	744	33			
	Hogle Fraction/THIRD AMENDED	1815	141	"	"	"
A MC 24399 ✓	BOLSA	949	39			
	Bolsa/AMENDED	1681	456	"	"	"
A MC 24400 ✓	JUPITER NO.2 A FRACTION	5804	670	"	"	"
A MC 24401 ✓	Gypsy	73	455	"	"	"
A MC 24402 ✓	Contact	"	455	"	"	"
A MC 24403 ✓	UTE	889	27			
	UTE/AMENDED	922	597	"	"	"
A MC 24404 ✓	PIUTE	889	31			
	PIUTE/AMENDED	922	595	"	"	"
A MC 24405 ✓	COMANCHE	891	380			
	Comanche/AMENDED	1681	457	"	"	"
A MC 24406 ✓	HOPI	891	379	"	"	"
A MC 24407 ✓	Louis 13#	890	171			
	Louis No. 13/SECOND AMENDED	1877	158	"	"	"
A MC 24408 ✓	Lime I	887	278			
	Lime No. 1/THIRD AMENDED	1877	159	"	"	"
A MC 24409 ✓	Lime 4#	879	182			
	Lime No.4/THIRD AMENDED	1877	160	"	"	"
A MC 24410 ✓	YAQUI	1083	407	"	"	"
A MC 24411 ✓	ALGONQUIN	"	405	"	"	"
A MC 24412 ✓	IROQUOIS	"	408	"	"	"
A MC 24413 ✓	Pueblo	1084	190			
	Pueblo/AMENDED	1877	167	"	"	"
A MC 24414 ✓	ACOMA	1084	191			
	ACOMA/AMENDED	1110	221	"	"	"
A MC 24415 ✓	PIMA	1084	541			
	Pima/AMENDED	1877	163	"	"	"
A MC 24416 ✓	YUMA	1084	543			
	Yuma/AMENDED	1877	164	"	"	"
A MC 24417 ✓	YAVAPAI	1084	542			
	Yavapai/AMENDED	1877	161	"	"	"
A MC 24418 ✓	MOJAVE	1084	540			
	Mohave/AMENDED	1877	166	"	"	"
A MC 24419 ✓	GILA	1084	539			
	Gila/AMENDED	1877	165	"	"	"
A MC 24420 ✓	BLACKFOOT	1084	538			
	Blackfoot/AMENDED	1877	162	"	"	"
A MC 24421 ✓	Key	1090	422			
	KEY/SECOND AMENDED	1129	423	"	"	"
A MC 24422 ✓	PAPAGO	952	203			
	PAPAGO/Second AMENDED	1054	363	"	"	"

STATE OF ARIZONA

COUNTY OF PIMA

Witness my hand and Official Seal.

Indexed	Paged	Blotted



I hereby certify that the within instrument was filed for record in Pima County, State of Arizona

JOE BEDARD

County Recorder

By Geraldine Clark
Deputy

120137 *Mail*

No.

Book

Date

Request of

Fee:

6402 Page 1068-1069

NOV 07 '80 - 4 20 PM

Gnamax Mining Co.

3.00

AFFIDAVIT OF LABOR PERFORMED AND IMPROVEMENTS MADE

JUPITER NO. 3 FRACTION - Hogle Group

1979-1980

24423

RECEIVED
STATE OFFICE
DEC 15 3 41 PM '80
PHOENIX, ARIZONA

Calc 1-12-81-89

STATE OF ARIZONA)
) ss.
County of Pima)

BERT L. REID, being duly sworn, deposes and says:

That he is a citizen of the United States of America, is more than twenty-one years of age, and resides at 3100 Twin Buttes-Sahuarita Road, Sahuarita, Pima County, Arizona (P.O. Box 1064, Green Valley, Arizona 85614).

That he is personally acquainted with the following unpatented lode mining claim situated in the Pima Mining District of Pima County, Arizona, the location notice and amended location notice, if any, of which are recorded in the office of the County Recorder of Pima County in the book and at the page indicated:

B.L.M. Serial No.	Name of Claim	Book	Page	Location Notice Posted:		
				Pima County, Arizona Sec.	Twp.	Rge.
A MC 24423	JUPITER NO. 3 FRACTION	1136	77	3	17S	12E

That the said claim is held by Anamax Mining Company, an Arizona general partnership.

That between the 1st day of September, 1979 and the 1st day of September, 1980, work and improvements worth more than \$100.00 were done and performed for the benefit of the said claim. That such work and improvements were done and performed at the expense of Anamax Mining Company, owner of said claim, and for the purpose of complying with the laws of the United States and the State of Arizona pertaining to assessment work or annual labor.

That such work and improvements consisted of the following:

Cleaning and reentering drill hole and 1 foot of noncore drilling.


That the men who labored upon such work and improvements were various employees of: Venture Drilling Company

P.O. Box 50325

Tucson, Arizona 85703

who was the contractor employed by Anamax Mining Company for the performance or completion of the described work and improvements.

I certify that the foregoing is a true and correct statement of the work performed and improvements made, to the best of my knowledge and belief.



Bert L. Reid


Bert L. Reid, Land Records Administrator
for ANAMAX MINING COMPANY, Owner
P.O. Box 127
Sahuarita, Arizona 85629

Subscribed and sworn to before me this 4th day of November, 1980.

Jane Constantine
Notary Public

My Commission expires:

April 15, 1983



120138

Mail

STATE OF ARIZONA

COUNTY OF PIMA

Witness my hand and Official Seal.

Indexed	Paged	Blotted

I hereby certify that the within instrument was filed for record in Pima County, State of Arizona

JOE BEDARD

County Recorder

By Geraldine Clark
Deputy

No.

Book

Date:

Request of Anamax Mining Co.

Fee: 3.00

6402

Page 1070

NOV 07 '80 - 4 20 PM

Fee: 3.00

6402081070

21-1021
 RECEIVED
 CLERK OF COURSE
 DEC 15 3 41 PM '80
 PHOENIX, ARIZONA
 Cash 1-12-80

AFFIDAVIT OF LABOR PERFORMED AND IMPROVEMENTS MADE
JUPITER NO. 4 FRACTION - Hogle Group
1979-1980

STATE OF ARIZONA)
) ss.
 County of Pima)

BERT L. REID, being duly sworn, deposes and says:

That he is a citizen of the United States of America, is more than twenty-one years of age, and resides at 3100 Twin Buttes-Sahuarita Road, Sahuarita, Pima County, Arizona (P.O. Box 1064, Green Valley, Arizona 85614).

That he is personally acquainted with the following unpatented lode mining claim situated in the Pima Mining District of Pima County, Arizona, the location notice and amended location notice, if any, of which are recorded in the office of the County Recorder of Pima County in the book and at the page indicated:

				Location Notice Posted:		
				G & SR B&M		
				Pima County, Arizona		
B.L.M. Serial No.	Name of Claim	Book	Page	Sec.	Twp.	Rge.
A MC 24424	JUPITER NO. 4 FRACTION	1136	78	3	17S	12E

That the said claim is held by Anamax Mining Company, an Arizona general partnership.

That between the 1st day of September, 1979 and the 1st day of September, 1980, work and improvements worth more than \$100.00 were done and performed for the benefit of the said claim. That such work and improvements were done and performed at the expense of Anamax Mining Company, owner of said claim, and for the purpose of complying with the laws of the United States and the State of Arizona pertaining to assessment work or annual labor.

That such work and improvements consisted of the following:

Cleaning and reentering drill hole and 1 foot of noncore drilling.

That the men who labored upon such work and improvements were various employees of:

Venture Drilling Company

P.O. Box 50325

Tucson, Arizona 85703

who was the contractor employed by Anamax Mining Company for the performance or completion of the described work and improvements.

I certify that the foregoing is a true and correct statement of the work performed and improvements made, to the best of my knowledge and belief.

Bert L. Reid
 Bert L. Reid, Land Records Administrator
 for ANAMAX MINING COMPANY, Owner
 P.O. Box 127
 Sahuarita, Arizona 85629

Subscribed and sworn to before me this 4th day of November, 1980.

James Constantine
 Notary Public

My Commission Expires:
April 15, 1983



STATE OF ARIZONA

COUNTY OF PIMA

Witness my hand and Official Seal.

Indexed	Paged	Blotted

I hereby certify that the within instrument was filed for record in Pima County, State of Arizona

JOE BEDARD

County Recorder

By Geraldine Clark
 Deputy

No. 120139

Book 6402 Page 1074

Date NOV 07 '80 - 4 20 PM

Request of:

Anamax Mining Co

Fee: 3.00

6402 PAGE 1074

Mail

AMC 24423

AFFIDAVIT OF LABOR PERFORMED AND IMPROVEMENTS MADE

OK to Rec

JUPITER NO. 3 FRACTION - Hogle Group

1978-1979

STATE OF ARIZONA)
) ss.
County of Pima)

BERT L. REID, being duly sworn, deposes and says:

That he is a citizen of the United States of America, is more than twenty-one years of age, and resides at 3100 Twin-Buttes Sahuarita Road, Sahuarita, Pima County, Arizona (P.O. Box 1064, Green Valley, Arizona 85614).

That he is personally acquainted with the following unpatented lode mining claim situated in the Pima Mining District of Pima County, Arizona, the location notice and latest amended location notice, if any, of which are recorded in the office of the County Recorder of Pima County in the book and at the page indicated:

Table with columns: B.L.M. Serial No., Name of Claim, Book, Page, Location Notice Posted (Sec., Twp., Rge.). Row 1: A MC 24423, JUPITER NO. 3 FRACTION, 1136, 77, 3, 17S, 12E.

That the said claim is held by Anamax Mining Company, an Arizona general partnership.

That between the 1st day of September, 1978 and the 1st day of September, 1979, work and improvements worth more than \$100.00 were done and performed for the benefit of the said claim. That such work and improvements were done and performed at the expense of Anamax Mining Company, owner of said claim, and for the purpose of complying with the laws of the United States and the State of Arizona pertaining to assessment work or annual labor.

That such work and improvements consisted of the following:

Cleaning and reentering and 2 feet of noncore drilling

That the men who labored upon such work and improvements were various employees of:

Venture Drilling Company

P.O. Box 50325

Tucson, Arizona 85703

who was the contractor employed by Anamax Mining Company for the performance or completion of the described work and improvements.

I certify that the foregoing is a true and correct statement of the work performed and improvements made, to the best of my knowledge and belief.

Bert L. Reid (Signature)

Bert L. Reid, Engineering Technician for ANAMAX MINING COMPANY, Owner P.O. Box 127 Sahuarita, Arizona 85629

Subscribed and sworn to before me this 24th day of September, 1979.

Notary Public

My Commission expires:


April 15, 1983

STATE OF ARIZONA

COUNTY OF PIMA

Witness my hand and Official Seal.

I hereby certify that the within instrument is for record in Pima County, State of Arizona



No.

114062

Book

6120 Page 996

Date

SEP 25 1979 - 11:00AM

County Recorded

By Deputy

Request of: ANAMAX MINING

Fee: 3.00

Table with 3 columns: Indexed, Paged, Blotted

BOOK 6120 PAGE 996

AMC 24424
DSC
OK to
Proc

AFFIDAVIT OF LABOR PERFORMED AND IMPROVEMENTS MADE

JUPITER NO. 4 FRACTION - Hogle Group

1978-1979

STATE OF ARIZONA)
) ss.
County of Pima)

BERT L. REID, being duly sworn, deposes and says:

That he is a citizen of the United States of America, is more than twenty-one years of age, and resides at 3100 Twin-Buttes Sahuarita Road, Sahuarita, Pima County, Arizona (P.O. Box 1064, Green Valley, Arizona 85614).

That he is personally acquainted with the following unpatented lode mining claim situated in the Pima Mining District of Pima County, Arizona, the location notice and latest amended location notice, if any, of which are recorded in the office of the County Recorder of Pima County in the book and at the page indicated:

B.L.M. Serial No.	Name of Claim	Book	Page	Location Notice Posted:		
				Sec.	Twp.	Rge.
A MC 24424	JUPITER NO. 4 FRACTION	1136	78	3	17S	12E

That the said claim is held by Anamax Mining Company, an Arizona general partnership.

That between the 1st day of September, 1978 and the 1st day of September, 1979, work and improvements worth more than \$100.00 were done and performed for the benefit of the said claim. That such work and improvements were done and performed at the expense of Anamax Mining Company, owner of said claim, and for the purpose of complying with the laws of the United States and the State of Arizona pertaining to assessment work or annual labor.

That such work and improvements consisted of the following:

Cleaning and reentering and 2 feet of noncore drilling.

That the men who labored upon such work and improvements were various employees of:

Venture Drilling Company

P.O. Box 50325

Tucson, Arizona 85703

who was the contractor employed by Anamax Mining Company for the performance or completion of the described work and improvements.

I certify that the foregoing is a true and correct statement of the work performed and improvements made, to the best of my knowledge and belief.

Bert L. Reid

Bert L. Reid, Engineering Technician
for ANAMAX MINING COMPANY, Owner
P.O. Box 127
Sahuarita, Arizona 85629

Subscribed and sworn to before me this 24th day of September, 1979.

RECEIVED
B. L. M. AZ STATE OFFICE

PHOENIX, ARIZONA
10:00 A.M.
OCT 18 1979



Notary Public

114063

My Commission expires:

April 15, 1983


STATE OF ARIZONA

COUNTY OF PIMA

Witness my hand and Official Seal.

Indexed	Paged	Blotted

I hereby certify that the within instrument was filed for record in Pima County, State of Arizona



By *Ida Mae Smith*
Deputy

No.

Book

Date

6120

Page 997

SEP 25 1979 - 11:00AM

Request of: ANAMAX MINING

Fee: 3.00

BOOK 6120 PAGE 997

copies of ~~9 MC 24425-24454~~
DSC 35851-35874
A MC 5920

AFFIDAVIT OF LABOR PERFORMED AND IMPROVEMENTS MADE

SAN XAVIER, BONANZA, BOBBY & OLIVETTE GROUP

1978 - 1979

STATE OF ARIZONA)
) ss.
County of Pima)

BERT L. REID, being duly sworn, deposes and says:

That he is a citizen of the United States of America, is more than twenty-one years of age, and resides at 3100 Twin Buttes-Sahuarita Road, Sahuarita, Pima County, Arizona (P.O. Box 1064, Green Valley, Arizona 85614).

That he is personally acquainted with the mining claims listed on Exhibit A, which is attached hereto and made a part of this affidavit by reference, situated in the Pima Mining District of Pima County, Arizona, the location notices, and latest amended location notices, if any, of which are recorded in the office of the County Recorder of Pima County in the books and at the pages indicated on Exhibit A.

That the said claims are a part of a coherent group of mutually contiguous claims, both patented and unpatented, all of which are held by Anamax Mining Company, an Arizona general partnership, and the same are operated as one group of claims by Anamax Mining Company, owner.

That between the 1st day of September, 1978, and the 1st day of September, 1979, work and improvements worth more than \$5,500.00 were done and performed for the benefit of the claims listed on Exhibit A and for all of the component claims in the group. That such work and improvements were done and performed at the expense of Anamax Mining Company and for the purpose of complying with the laws of the United States and the State of Arizona pertaining to assessment work or annual labor. That the value of such work and improvements was more than \$100.00 for each of the claims listed on Exhibit A.

That such work and improvements consisted of the following: _____
330 feet of core drilling

That the men who labored upon such work and improvements were various employees of : JOY Manufacturing Company
P.O. Box 360135
Pittsburgh, Penn. 15250

who was the contractor employed by Anamax Mining Company for the performance or completion of the described work and improvements.

I certify that the foregoing is a true and correct statement of the work performed and improvements made, to the best of my knowledge and belief.

RECEIVED
B. L. M. AZ STATE OFFICE
OCT 18 1979
10:00 A.M.
PHOENIX, ARIZONA

Bert L. Reid
Bert L. Reid, Engineering Technician
for ANAMAX MINING COMPANY, Owner
P.O. Box 127
Sahuarita, Arizona 85629

Subscribed and sworn to before me this 24th day of September, 1979.

Notary Public

My Commission expires:
April 15, 1983

Exhibit A

Fifty-five (55) unpatented lode mining claims situate in the Pima Mining District of Pima County, Arizona, the location notices and latest amended location notices, if any, of which are recorded in the office of the County Recorder of Pima County, in the books and at the pages set forth below:

B.L.M. Serial No.	Name of Claim	Book	Page	Location Notice Posted:		
				G & SR B&M Pima Co. AZ Sec.	Twp.	Rce.
A MC 24425	Blitz #1	75	399			
	Blitz No. 1/Amended	76	563	12	17S	12E
A MC 24426	Blitz #2	75	299			
	Blitz No. 2/Amended	76	564	11	"	"
A MC 24427	Blitz No. 3	76	565	12	"	"
A MC 24428	Blitz No. 4	76	566	"	"	"
A MC 24429	Blitz No. 5	76	567	"	"	"
A MC 24430	Blitz No. 6	76	568	"	"	"
A MC 24431	Blitz No. 7	76	569	11	"	"
A MC 24432	Blitz No. 8	76	570	"	"	"
A MC 24433	Blitz No. 9	76	571	12	"	"
A MC 24434	BLITZ FRACTION	2840	169	11	"	"
A MC 24435	Copper Wedge	75	375			
	Copper Wedge/AMENDED	268	334	3	"	"
A MC 24436	Republican	198	329	10	"	"
A MC 24437	CHOLLA NO. 1	371	546	12	"	"
A MC 24438	CHOLLA NO. 2	371	547	"	"	"
A MC 24439	CHOLLA NO. 3	371	548	"	"	"
A MC 24440	CHOLLA NO. 4	371	549	"	"	"
A MC 24441	CHOLLA NO. 5	371	550	"	"	"
A MC 24442	CHOLLA NO. 6	371	551	"	"	"
A MC 24443	CHOLLA NO. 7	371	552	1	"	"
A MC 24444	CHOLLA NO. 8	371	553	"	"	"
A MC 24445	Valle	73	448	12	"	"
A MC 24446	Valle No. 2	433	164	"	"	"
A MC 24447	Valle No. 3	433	165	11	"	"
A MC 24448	Valle No. 4	433	166	"	"	"
A MC 24449	Valle No. 5	433	167	"	"	"
A MC 24450	Valle No. 6	458	427	12	"	"
A MC 5920	BARBARA	5502	832	2	"	"
A MC 24451	Piedra # 1	472	113	11	"	"
A MC 24452	Piedra #2	472	114	"	"	"
A MC 24453	GARNET CAP	477	260	3	"	"
A MC 24454	CUNA	2509	309	10	"	"
A MC 35851	Bonanza	KK	391	"	"	"
A MC 35852	Collector	II	398	"	"	"
A MC 35853	Vienna (Quartz)	II	374	11	"	"
A MC 35854	Junction (Quartz)	II	286	10	"	"
A MC 35855	Arizona Boy	KK	316	"	"	"
A MC 35856	California	KK	315	"	"	"
A MC 35857	Happy New Year	KK	392, 393	"	"	"
	HAPPY NEW YEAR/AMENDED	2469	198	"	"	"
A MC 35858	Christmas	KK	393	11	"	"
A MC 35859	Bert #9	2529	152	10	"	"
A MC 35860	Half Moon	75	403	"	"	"
A MC 35861	Oversite Mine	JJJ	10	11	"	"
A MC 35862	Olivette No 1	HHH	551	"	"	"
A MC 35863	Olivette No 2	NNN	57	"	"	"
	Olivette No 2/amended	75	372	10	"	"

OCT 18 1979
10:00 A.M.
PHOENIX, ARIZONA

RECEIVED
B. L. M. AZ STATE OFFICE

6120-1005

Location Notice Posted:
 G & SR B&M
 Pima County Arizona
 Sec. Twp. Rge.

B.L.M.

Serial No.	Name of Claim	Book	Page	Sec.	Twp.	Rge.
A MC 35864	Olivette No 3	NNN	58	11	17S	12E
A MC 35865	Olivette No 4.	75	137	"	"	"
A MC 35866	Olivette No 5.	75	138	"	"	"
A MC 35867	Olivette No. 6	76	603	"	"	"
A MC 35868	Bobby No. 1.	75	177	"	"	"
	BOBBY NUMBER ONE/AMENDED	76	574	"	"	"
A MC 35869	Bobby No. 2.	75	178	"	"	"
	BOBBY NUMBER TWO/Amended	76	575	"	"	"
A MC 35870	Bobby Number 3	75	208	"	"	"
	BOBBY NUMBER THREE/AMENDED	76	576	"	"	"
A MC 35871	Bond Street No. 1	76	318	"	"	"
	AMENDED BOND STREET NUMBER ONE	76	581	"	"	"
A MC 35872	Bond Street No.2	76	319	"	"	"
	BOND STREET NUMBER TWO/AMENDED	76	582	"	"	"
A MC 35873	BOND STREET NUMBER 3	76	598	"	"	"
A MC 35874	Bond Street #10	2791	96	"	"	"

114066


STATE OF ARIZONA

COUNTY OF PIMA

Witness my hand and Official Seal.

Indexed	Page	Blotted

I hereby certify that the within instrument is a true and correct copy of the original as recorded in the Public Office of the County of Pima, State of Arizona.



No.

Book

Date

Fee:

6120 Page 1004-1006
 SEP 25 1979 - 11:29 AM

Request of: ANAMAX MINING Co.

Fee: B.00

PHOENIX, ARIZONA

10:00 A.M.

OCT 18 1979

B. L. M. AZ STATE OFFICE

RECEIVED

6120-1006

AMC 24397-24422
DSC
OK to Process

AFFIDAVIT OF LABOR PERFORMED AND IMPROVEMENTS MADE

Banner Mineral Hill Claims

1978 - 1979

STATE OF ARIZONA)
) ss.
County of Pima)

BERT L. REID, being duly sworn, deposes and says:

That he is a citizen of the United States of America, is more than twenty-one years of age, and resides at 3100 Twin Buttes-Sahuarita Road, Sahuarita, Pima County, Arizona (P.O. Box 1064, Green Valley, Arizona 85614).

That he is personally acquainted with the mining claims listed on Exhibit A, which is attached hereto and made a part of this affidavit by reference, situated in the Pima Mining District of Pima County, Arizona, the location notices, and latest amended location notices, if any, of which are recorded in the office of the County Recorder of Pima County in the books and at the pages indicated on Exhibit A.

That the said claims are a part of a coherent group of mutually contiguous claims, both patented and unpatented, all of which are held by Anamax Mining Company, an Arizona general partnership, and the same are operated as one group of claims by Anamax Mining Company, Owner.

That between the 1st day of September, 1978, and the 1st day of September, 1979, work and improvements worth more than \$2,600.00 were done and performed for the benefit of the claims listed on Exhibit A and for all of the component claims in the group. That such work and improvements were done and performed at the expense of Anamax Mining Company and for the purpose of complying with the laws of the United States and the State of Arizona pertaining to assessment work or annual labor. That the value of such work and improvements was more than \$100.00 for each of the claims listed on Exhibit A.

That such work and improvements consisted of the following: _____
131 feet of core drilling and 126 feet of casing.

That the men who labored upon such work and improvements were various employees of : _____ JOY Manufacturing Company
P.O. Box 360135
Pittsburgh, Penn. 15250

who was the contractor employed by Anamax Mining Company for the performance or completion of the described work and improvements.

I certify that the foregoing is a true and correct statement of the work performed and improvements made, to the best of my knowledge and belief.

RECEIVED
B. L. M. AZ STATE OFFICE
OCT 18 1979
10:00 A.M.
PHOENIX, ARIZONA

Bert L. Reid
Bert L. Reid, Engineering Technician
for ANAMAX MINING COMPANY, Owner
P.O. Box 127
Sahuarita, Arizona 85629

Subscribed and sworn to before me this 24th day of September, 1979.

Notary Public

My Commission expires:
April 15, 1983

BOOK 6120 PAGE 994

Exhibit A

Twenty six (26) unpatented lode mining claims situate in the Pima Mining District of Pima County, Arizona, the location notices and latest amended location notices, if any, of which are recorded in the office of the County Recorder of Pima County, Arizona in the books and at the pages set forth below:

B.L.M. Serial No.	Name of Claim	Book	Page	Location Notice Posted:		
				Sec.	Twp.	Rge.
A MC 24397	Hogle #1	741	452			
	Hogle #1/AMENDED	775	96	35	16S	12E
A MC 24398	Hogle Fraction	744	33			
	Hogle Fraction/THIRD AMENDED	1815	141	"	"	"
A MC 24399	BOLSA	949	39			
	Bolsa/AMENDED	1681	456	"	"	"
A MC 24400	JUPITER NO.2 A FRACTION	5804	670	"	"	"
A MC 24401	Gypsy	73	455	"	"	"
A MC 24402	Contact	"	455	"	"	"
A MC 24403	UTE	889	27			
	UTE/AMENDED	922	597	"	"	"
A MC 24404	PIUTE	889	31			
	PIUTE/AMENDED	922	595	"	"	"
A MC 24405	COMANCHE	891	380			
	Comanche/AMENDED	1681	457	"	"	"
A MC 24406	HOPI	891	379	"	"	"
A MC 24407	Louis 13#	890	171			
	Louis No. 13/SECOND AMENDED	1877	158	"	"	"
A MC 24408	Lime I	887	278			
	Lime No. 1/THIRD AMENDED	1877	159	"	"	"
A MC 24409	Lime 4#	879	182			
	Lime No.4/THIRD AMENDED	1877	160	"	"	"
A MC 24410	YAQUI	1083	407	"	"	"
A MC 24411	ALGONQUIN	"	405	"	"	"
A MC 24412	IROQUOIS	"	408	"	"	"
A MC 24413	Pueblo	1084	190			
	Pueblo/AMENDED	1877	167	"	"	"
A MC 24414	ACOMA	1084	191			
	ACOMA/AMENDED	1110	221	"	"	"
A MC 24415	PIMA	1084	541			
	Pima/AMENDED	1877	163	"	"	"
A MC 24416	YUMA	1084	543			
	Yuma/AMENDED	1877	164	"	"	"
A MC 24417	YAVAPAI	1084	542			
	Yavapai/AMENDED	1877	161	"	"	"
A MC 24418	MOJAVE	1084	540			
	Mohave/AMENDED	1877	166	"	"	"
A MC 24419	GILA	1084	539			
	Gila/AMENDED	1877	165	"	"	"
A MC 24420	BLACKFOOT	1084	538			
	Blackfoot/AMENDED	1877	162	"	"	"
A MC 24421	Key	1090	422			
	KEY/SECOND AMENDED	1129	423	"	"	"
A MC 24422	PAPAGO	952	203			
	PAPAGO/Second AMENDED	1054	363	"	"	"


Do NOT MAIL (8)

114061

STATE OF ARIZONA

COUNTY OF PIMA

Witness my hand and Official Seal



I hereby certify that the within instrument was filed for record in the office of the County Recorder of Pima County, Arizona

By MAE SMYTH
County Recorder
Deputy

No.

Book

Date:

6120 Page 994-995

SEP 25 1979 - 11:00AM

Request of: ANAMAX MINING

Fee: 3.00

Indexed	Paged	Noted

PHOENIX, ARIZONA
10:00 A.M.

OCT 18 1979

RECEIVED
B. L. M. AZ STATE OFFICE

BOOK **6120** PAGE **995**

Exhibit A

Twenty six (26) unpatented lode mining claims situate in the Pima Mining District of Pima County, Arizona, the location notices and latest amended location notices, if any, of which are recorded in the office of the County Recorder of Pima County, Arizona in the books and at the pages set forth below:

**RECEIVED
B.L.M. AZ STATE OFFICE**


Location Notice Posted:
G & SR B&M
Pima County, Arizona
Sec. Twp. Rge.

DEC 21 1978

B.L.M. Serial No.	Name of Claim	Book	Page	Sec.	Twp.	Rge.
A MC 24397	Hogle #1	741	452			
A MC 24398	Hogle #1/AMENDED	744	33	35	16S	12E
A MC 24399	Hogle Fraction	744	33	"	"	"
A MC 24400	Hogle Fraction/THIRD AMENDED	1815	141	"	"	"
A MC 24401	BOLSA	949	39	"	"	"
A MC 24402	Bolsa/AMENDED	1681	456	"	"	"
A MC 24403	JUPITER NO.2 A FRACTION	5804	670	"	"	"
A MC 24404	Gypsy	73	455	"	"	"
A MC 24405	Contact	"	455	"	"	"
A MC 24406	UTE	889	27	"	"	"
A MC 24407	UTE/AMENDED	922	597	"	"	"
A MC 24408	PIUTE	889	31	"	"	"
A MC 24409	PIUTE/AMENDED	922	595	"	"	"
A MC 24410	COMANCHE	891	380	"	"	"
A MC 24411	Comanche/AMENDED	1681	457	"	"	"
A MC 24412	HOPI	891	379	"	"	"
A MC 24413	Louis 13#	890	171	"	"	"
A MC 24414	Louis No. 13/SECOND AMENDED	1877	158	"	"	"
A MC 24415	Lime I	887	278	"	"	"
A MC 24416	Lime No. 1/THIRD AMENDED	1877	159	"	"	"
A MC 24417	Lime 4#	879	182	"	"	"
A MC 24418	Lime No.4/THIRD AMENDED	1877	160	"	"	"
A MC 24419	YAQUI	1083	407	"	"	"
A MC 24420	ALGONQUIN	"	405	"	"	"
A MC 24421	IROQUOIS	"	408	"	"	"
A MC 24422	Pueblo	1084	190	"	"	"
A MC 24423	Pueblo/AMENDED	1877	167	"	"	"
A MC 24424	ACOMA	1084	191	"	"	"
A MC 24425	ACOMA/AMENDED	1110	221	"	"	"
A MC 24426	PIMA	1084	541	"	"	"
A MC 24427	Pima/AMENDED	1877	163	"	"	"
A MC 24428	YUMA	1084	543	"	"	"
A MC 24429	Yuma/AMENDED	1877	164	"	"	"
A MC 24430	YAVAPAI	1084	542	"	"	"
A MC 24431	Yavapai/AMENDED	1877	161	"	"	"
A MC 24432	MOJAVE	1084	540	"	"	"
A MC 24433	Mohave/AMENDED	1877	166	"	"	"
A MC 24434	GILA	1084	539	"	"	"
A MC 24435	Gila/AMENDED	1877	165	"	"	"
A MC 24436	BLACKFOOT	1084	538	"	"	"
A MC 24437	Blackfoot/AMENDED	1877	162	"	"	"
A MC 24438	Key	1090	422	"	"	"
A MC 24439	KEY/SECOND AMENDED	1129	423	"	"	"
A MC 24440	PAPAGO	952	203	"	"	"
A MC 24441	PAPAGO/Second AMENDED	1054	363	"	"	"

10:00 A.M.
PHOENIX, ARIZONA

Fee 3.00 **113319** Do Not MAIL




INDEXED	COPIES	BLOTTED
---------	--------	---------

State of Arizona }
County of Pima } ss
I hereby certify that the within instrument was filed for record as request
Of Clanamat Mining Co.
Date OCT 13 1978 - 4:05 PM
Book 5881 Page 962-963
Witness my hand and Official Seal
day and year above written
IDA MAE SMYTH County Recorder
By Judy S. Cutler Deputy

RECEIVED
B.L.M. AZ STATE OFFICE

DEC 21 1978

10:00 A.M.
PHOENIX, ARIZONA



I hereby certify that the within instrument was filed for record in Pima County, State of Arizona

IDA MAE SMYTH
County Recorder

No. 113324

Book 5881 Page 973

Date: OCT 19 1978 - 4 05 PM

Request of: Anamax Mining Co

By: Judy Taylor Deputy Fee: 3.00

AFFIDAVIT OF LABOR PERFORMED AND IMPROVEMENTS MADE

JUPITER NO. 3 FRACTION - Hogle Group

1977-1978

STATE OF ARIZONA)
) ss.
County of Pima)

BERT L. REID, being duly sworn, deposes and says:

That he is a citizen of the United States of America, is more than twenty-one years of age, and resides at 3100 Twin Buttes-Sahuarita Road, Sahuarita, Pima County, Arizona (P.O. Box 1064, Green Valley, Arizona 85614).

That he is personally acquainted with the following unpatented lode mining claim situated in the Pima Mining District of Pima County, Arizona, the location notice and latest amended location notice, if any, of which are recorded in the office of the County Recorder of Pima County in the book and at the page indicated:

B.L.M. Serial No.	Name of Claim	Book	Page	Location Notice Posted:		
				Sec.	Twp.	Rge.
A MC 24423	JUPITER NO. 3 FRACTION	1136	77	3	17S	12E

That the said claim is held by Anamax Mining Company, an Arizona general partnership.

That between the 1st day of September, 1977 and the 1st day of September, 1978, work and improvements worth more than \$100.00 were done and performed for the benefit of the said claim. That such work and improvements were done and performed at the expense of Anamax Mining Company and for the purpose of complying with the laws of the United States and the State of Arizona pertaining to assessment work or annual labor.

That such work and improvements consisted of the following:

Cleaning and reentering hole and 9 feet of noncore drilling.

That the men who labored upon such work and improvements were various employees of:

Venture Drilling Company

P.O. Box 50325

Tucson, Arizona 85703

who was the contractor employed by Anamax Mining Company for the performance or completion of the described work and improvements.

I certify that the foregoing is a true and correct statement of the work performed and improvements made, to the best of my knowledge and belief.

Bert L. Reid

Bert L. Reid, Engineering Technician
for ANAMAX MINING COMPANY
P.O. Box 127
Sahuarita, Arizona 85629

Subscribed and sworn to before me this 2d day of October, 1978.

James Constantine
Notary Public

My Commission expires:

April 15, 1979

5881 PAGE 0973

RECEIVED
M. AZ STATE OFFICE

DEC 21 1978

10:00 A.M.
HOENIX, ARIZONA

STATE OF ARIZONA }
COUNTY OF PIMA } ss.
WITNES MY HAND AND OFFICIAL SEAL.

Indexed	Filed	Blotted
PIMA COUNTY		

FORM 4-12

I hereby certify that the within instrument was filed for record in Pima County, State of Arizona

IDA MAE SMYTH
County Recorder

No. **113322**
Book 5881 Page 970
Date: OCT 13 1978 - 4 05 PM
Request of: Anamax Mining Co
By: [Signature] Deputy
Fee: 3.00

AFFIDAVIT OF LABOR PERFORMED AND IMPROVEMENTS MADE
JUPITER NO. 4 FRACTION - Hogle Group

1977-1978

STATE OF ARIZONA)
) ss.
County of Pima)

BERT L. REID, being duly sworn, deposes and says:

That he is a citizen of the United States of America, is more than twenty-one years of age, and resides at 3100 Twin Buttes-Sahuarita Road, Sahuarita, Pima County, Arizona (P.O. Box 1064, Green Valley, Arizona 85614).

That he is personally acquainted with the following unpatented lode mining claim situated in the Pima Mining District of Pima County, Arizona, the location notice and latest amended location notice, if any, of which are recorded in the office of the County Recorder of Pima County in the book and at the page indicated:

B.L.M. Serial No.	Name of Claim	Book	Page	Location Notice Posted:		
				Sec.	Twp.	Rge.
A MC 24424	JUPITER NO. 4 FRACTION	1136	78	3	17S	12E

That the said claim is held by Anamax Mining Company, an Arizona general partnership.

That between the 1st day of September, 1977 and the 1st day of September, 1978, work and improvements worth more than \$100.00 were done and performed for the benefit of the said claim. That such work and improvements were done and performed at the expense of Anamax Mining Company and for the purpose of complying with the laws of the United States and the State of Arizona pertaining to assessment work or annual labor.

That such work and improvements consisted of the following:
Cleaning and reentering hole and 9 feet of noncore
drilling.

That the men who labored upon such work and improvements were various employees of:
Venture Drilling Company
P.O. Box 50325
Tucson, Arizona 85703

who was the contractor employed by Anamax Mining Company for the performance or completion of the described work and improvements.

I certify that the foregoing is a true and correct statement of the work performed and improvements made, to the best of my knowledge and belief.

[Signature: Bert L. Reid]
Bert L. Reid, Engineering Technician
for ANAMAX MINING COMPANY
P.O. Box 127
Sahuarita, Arizona 85629

Subscribed and sworn to before me this 2d day of October, 1978.

[Signature]
Notary Public

My Commission expires:
April 15, 1979

5881-0970

AFFIDAVIT OF LABOR PERFORMED AND IMPROVEMENTS MADE

RECEIVED

B.L.M. AZ STATE OFFICE, BOBBY & OLIVETTE GROUP

DEC 21 1978 1977-1978

STATE OF ARIZONA) 10:00 A.M.
County of Pima) PHOENIX, ARIZONA

BERT L. REID, being duly sworn, deposes and says:

That he is a citizen of the United States of America, is more than twenty-one years of age, and resides at 3100 Twin Buttes-Sahuarita Road, Sahuarita, Pima County, Arizona (P.O. Box 1064, Green Valley, Arizona 85614).

That he is personally acquainted with the mining claims listed on Exhibit A, which is attached hereto and made a part of this affidavit by reference, situated in the Pima Mining District of Pima County, Arizona, the location notices, and latest amended location notices if any, of which are recorded in the office of the County Recorder of Pima County in the books and at the pages indicated on Exhibit A.

That the said claims are a part of a coherent group of mutually contiguous claims, both patented and unpatented, all of which are held by Anamax Mining Company, an Arizona general partnership, and the same are operated as one group of claims by Anamax Mining Company.

That between the 1st day of September, 1977, and the 1st day of September, 1978, work and improvements worth more than \$5,500.00 were done and performed for the benefit of the claims listed on Exhibit A and for all of the component claims in the group. That such work and improvements were done and performed at the expense of Anamax Mining Company and for the purpose of complying with the laws of the United States and the State of Arizona pertaining to assessment work or annual labor. That the value of such work and improvements was more than \$100.00 for each of the claims listed on Exhibit A.

That such work and improvements consisted of the following: 794 feet of noncore drilling.

That the men who labored upon such work and improvements were various employees of: Venture Drilling Company

P.O. Box 50325

Tucson, Arizona 85703

who was the contractor employed by Anamax Mining Company for the performance or completion of the described work and improvements.

I certify that the foregoing is a true and correct statement of the work performed and improvements made, to the best of my knowledge and belief.

Bert L. Reid
Bert L. Reid, Engineering Technician
for ANAMAX MINING COMPANY
P.O. Box 127
Sahuarita, Arizona 85629

Subscribed and sworn to before me this 2d day of October, 1978.

Jane Constantino
Notary Public

My Commission expires:

April 15, 1979

Exhibit A

Fifty-five (55) unpatented lode mining claims situate in the Pima Mining District of Pima County, Arizona, the location notices and latest amended location notices, if any, of which are recorded in the office of the County Recorder of Pima County, in the books and at the pages set forth below:

RECEIVED
B.L.M. AZ STATE OFFICE

DEC 21 1978

10:00 A.M.
PHOENIX, ARIZONA

Location Notice Posted:
G & SR B&M
Pima Co. AZ
Sec. Twp. Rce.

B.L.M. Serial No.	Name of Claim	Page	Sec.	Twp.	Rce.
A MC 24425	Blitz #1	75			
	Blitz No. 1/Amended	76	12	17S	12E
A MC 24426	Blitz #2	75			
	Blitz No. 2/Amended	76	11	"	"
A MC 24427	Blitz No. 3	76	12	"	"
A MC 24428	Blitz No. 4	76	"	"	"
A MC 24429	Blitz No. 5	76	"	"	"
A MC 24430	Blitz No. 6	76	"	"	"
A MC 24431	Blitz No. 7	76	11	"	"
A MC 24432	Blitz No. 8	76	"	"	"
A MC 24433	Blitz No. 9	76	12	"	"
A MC 24434	BLITZ FRACTION	2840	11	"	"
A MC 24435	Copper Wedge	75			
	Copper Wedge/AMENDED	268	3	"	"
A MC 24436	Republican	198	10	"	"
A MC 24437	CHOLLA NO. 1	371	12	"	"
A MC 24438	CHOLLA NO. 2	371	"	"	"
A MC 24439	CHOLLA NO. 3	371	"	"	"
A MC 24440	CHOLLA NO. 4	371	"	"	"
A MC 24441	CHOLLA NO. 5	371	"	"	"
A MC 24442	CHOLLA NO. 6	371	"	"	"
A MC 24443	CHOLLA NO. 7	371	1	"	"
A MC 24444	CHOLLA NO. 8	371	"	"	"
A MC 24445	Valle	73	12	"	"
A MC 24446	Valle No. 2	433	"	"	"
A MC 24447	Valle No. 3	433	11	"	"
A MC 24448	Valle No. 4	433	"	"	"
A MC 24449	Valle No. 5	433	"	"	"
A MC 24450	Valle No. 6	458	12	"	"
A MC 5920	BARBARA	5502	2	"	"
A MC 24451	Piedra # 1	472	11	"	"
A MC 24452	Piedra #2	472	"	"	"
A MC 24453	GARNET CAP	477	3	"	"
A MC 24454	CUNA	2509	10	"	"
	Bonanza	KK	"	"	"
	Collector	II	"	"	"
	Vienna (Quartz)	II	11	"	"
	Junction (Quartz)	II	10	"	"
	Arizona Boy	KK	"	"	"
	California	KK	"	"	"
	Happy New Year	KK	392, 393	"	"
	HAPPY NEW YEAR/AMENDED	2469	198	"	"
	Christmas	KK	393	11	"
	Bert #9	2529	152	10	"
	Half Moon	75	403	"	"
	Oversite Mine	JJJ	10	11	"
	Olivette No 1	HHH	551	"	"
	Olivette No 2	NNN	57	"	"
	Olivette No 2/amended	75	372	10	"

AFFIDAVIT OF LABOR PERFORMED AND IMPROVEMENTS MADE

RECEIVED Under Mineral Hill Claims

B.L.M. AZ STATE OFFICE
1977-1978

DEC 21 1978

STATE OF ARIZONA)
) 10:00 A.M.
County of Pima) PHOENIX, ARIZONA

BERT L. REID, being duly sworn, deposes and says:

That he is a citizen of the United States of America, is more than twenty-one years of age, and resides at 3100 Twin Buttes-Sahuarita Road, Sahuarita, Pima County, Arizona (P.O. Box 1064, Green Valley, Arizona 85614).

That he is personally acquainted with the mining claims listed on Exhibit A, which is attached hereto and made a part of this affidavit by reference, situated in the Pima Mining District of Pima County, Arizona, the location notices, and latest amended location notices, if any, of which are recorded in the office of the County Recorder of Pima County in the books and at the pages indicated on Exhibit A.

That the said claims are a part of a coherent group of mutually contiguous claims, both patented and unpatented, all of which are held by Anamax Mining Company, an Arizona general partnership, and the same are operated as one group of claims by Anamax Mining Company.

That between the 1st day of September, 1977, and the 1st day of September, 1978, work and improvements worth more than \$ 2600.00 were done and performed for the benefit of the claims listed on Exhibit A and for all of the component claims in the group. That such work and improvements were done and performed at the expense of Anamax Mining Company and for the purpose of complying with the laws of the United States and the State of Arizona pertaining to assessment work or annual labor. That the value of such work and improvements was more than \$100.00 for each of the claims listed on Exhibit A.

That such work and improvements consisted of the following: _____
405 feet of noncore drilling.

That the men who labored upon such work and improvements were various employees of : Venture Drilling Company
P.O. Box 50325
Tucson, Arizona 85703

who was the contractor employed by Anamax Mining Company for the performance or completion of the described work and improvements.

I certify that the foregoing is a true and correct statement of the work performed and improvements made, to the best of my knowledge and belief.

Bert L. Reid
Bert L. Reid, Engineering Technician
for ANAMAX MINING COMPANY
P.O. Box 127
Sahuarita, Arizona 85629

Subscribed and sworn to before me this 28th day of August, 1978.

Jane Constantine
Notary Public

My Commission expires:
April 15, 1979

Exhibit A

Twenty six (26) unpatented lode mining claims situate in the Pima Mining District of Pima County, Arizona, the location notices and latest amended location notices, if any, of which are recorded in the office of the County Recorder of Pima County, Arizona in the books and at the pages set forth below:

RECEIVED
B.L.M. AZ STATE OFFICE

DEC 21 1978

Location Notice Posted:
G & SR B&M
Pima County, Arizona
Sec. Twp. Rge.

B.L.M. Serial No.	Name of Claim	Book	Page	Sec.	Twp.	Rge.
A MC 24397	Hogle #1	741	452			
	Hogle #1/AMENDED	75	96	35	16S	12E
A MC 24398	Hogle Fraction	744	33			
	Hogle Fraction/THIRD AMENDED	1815	141	"	"	"
A MC 24399	BOLSA	949	39			
	Bolsa/AMENDED	1681	456	"	"	"
A MC 24400	JUPITER NO.2 A FRACTION	5804	670	"	"	"
A MC 24401	Gypsy	73	455	"	"	"
A MC 24402	Contact	"	455	"	"	"
A MC 24403	UTE	889	27			
	UTE/AMENDED	922	597	"	"	"
A MC 24404	PIUTE	889	31			
	PIUTE/AMENDED	922	595	"	"	"
A MC 24405	COMANCHE	891	380			
	Comanche/AMENDED	1681	457	"	"	"
A MC 24406	HOPI	891	379	"	"	"
A MC 24407	Louis 13#	890	171			
	Louis No. 13/SECOND AMENDED	1877	158	"	"	"
A MC 24408	Lime I	887	278			
	Lime No. 1/THIRD AMENDED	1877	159	"	"	"
A MC 24409	Lime 4#	879	182			
	Lime No.4/THIRD AMENDED	1877	160	"	"	"
A MC 24410	YAQUI	1083	407	"	"	"
A MC 24411	ALGONQUIN	"	405	"	"	"
A MC 24412	IROQUOIS	"	408	"	"	"
A MC 24413	Pueblo	1084	190			
	Pueblo/AMENDED	1877	167	"	"	"
A MC 24414	ACOMA	1084	191			
	ACOMA/AMENDED	1110	221	"	"	"
A MC 24415	PIMA	1084	541			
	Pima/AMENDED	1877	163	"	"	"
A MC 24416	YUMA	1084	543			
	Yuma/AMENDED	1877	164	"	"	"
A MC 24417	YAVAPAI	1084	542			
	Yavapai/AMENDED	1877	161	"	"	"
A MC 24418	MOJAVE	1084	540			
	Mohave/AMENDED	1877	166	"	"	"
A MC 24419	GILA	1084	539			
	Gila/AMENDED	1877	165	"	"	"
A MC 24420	BLACKFOOT	1084	538			
	Blackfoot/AMENDED	1877	162	"	"	"
A MC 24421	Key	1090	422			
	KEY/SECOND AMENDED	1129	423	"	"	"
A MC 24422	PAPAGO	952	203			
	PAPAGO/Second AMENDED	1054	363	"	"	"

10:00 A.M.
PHOENIX, ARIZONA


Fee 3.00 113319 Do Not MAIL

INDEXED	COPIES	BLOTTED
---------	--------	---------

State of Arizona }
County of Pima } ss

I hereby certify that the within instrument was filed for record as request
Of Armas Mining Co.
Date OCT 13 1978 - 4:05 PM
Book 5881 Page 962-963

Witness my hand and Official Seal
day and year above written
IDA MAE SMYTH County Recorder
By Judy Tylutski
Deputy





ANAMAX MINING COMPANY
 P. O. BOX 127, SAHUARITA, ARIZONA. 85629
 602-884-7845

RECEIVED
 B. L. M. AZ STATE OFFICE June 28, 1978

BUREAU OF LAND MANAGEMENT
 Arizona State Office
 2400 Valley Bank Center
 Phoenix, Arizona 85073

JUN 29 1978

10:00 A.M.
 PHOENIX, ARIZONA

AMC 24397

UNPATENTED MINING CLAIMS FOR RECORDATION

Enclosed are copies of Notices of (Mining) Location and plats for the 58 claims listed below with check in the amount of \$290.00 for the \$5.00 service fee for filing each of the claims. The claims are being filed by Anamax Mining Company as Owner, as indicated in the supplemental data on the reverse side of each notice.

B.L.M. Serial No.	Name of Claim	Date of Loc.	Recorded in Pima County Book/Page
<u>A MC 24397</u>	Hogle #1 Hogle #1/AMENDED	8-5-54 11-10-54	741/452 775/96
<u>A MC 24398</u>	Hogle Fraction Hogle Fraction/THIRD AMENDED	8-13-54 8-11-61	744/33 1815/141
<u>A MC 24399</u>	BOLSA Bolsa/AMENDED	2-15-56 10-1-60	949/39 1681/456
<u>A MC 24400</u>	JUPITER NO. 2A FRACTION	6-22-78	5804/670
<u>A MC 24401</u>	Gypsy	7-17-47	73/455
<u>A MC 24402</u>	Contact	7-17-47	73/455
<u>A MC 24403</u>	UTE UTE/AMENDED	9-15-55 12-12-55	889/27 922/597
<u>A MC 24404</u>	PIUTE PIUTE/AMENDED	9-15-55 12-12-55	889/31 922/595
<u>A MC 24405</u>	COMANCHE Comanche/AMENDED	9-16-55 10-1-60	891/380 1681/457
<u>A MC 24406</u>	HOPI	9-16-55	891/379

*Copy of this letter sent to Anamax Mining Co. 8-1-78
 PB*

RECEIVED
B. L. M. AZ STATE OFFICE

B.L.M.
Hogle #1 and other claims

JUN 29 1978

10:00 A.M.

B.L.M. Serial No.	Name of Claim	Date of Loc.	Recorded in Pima County Book/Page
A MC 24407	Louis 13# Louis No. 13/SECOND AMENDED	8-18-55 12-19-61	890/171 1877/158
A MC 24408	Lime I Lime No. 1/THIRD AMENDED	9-6-55 12-19-61	887/278 1877/159
A MC 24409	Lime 4# Lime No. 4/THIRD AMENDED	8-12-55 12-19-61	879/182 1877/160
A MC 24410	YAQUI	1-23-57	1083/407
A MC 24411	ALGONQUIN	1-23-57	1083/405
A MC 24412	IROQUOIS	1-23-57	1083/408
A MC 24413	Pueblo Pueblo/AMENDED	1-23-57 12-19-61	1084/190 1877/167
A MC 24414	ACOMA ACOMA/AMENDED	1-23-57 3-28-57	1084/191 1110/221
A MC 24415	PIMA Pima/AMENDED	1-26-57 12-19-61	1084/541 1877/163
A MC 24416	YUMA Yuma/AMENDED	1-25-57 12-19-61	1084/543 1877/164
A MC 24417	YAVAPAI Yavapai/AMENDED	1-26-57 12-19-61	1084/542 1877/161
A MC 24418	MOJAVE Mohave/AMENDED	1-25-57 12-19-61	1084/540 1877/166
A MC 24419	GILA Gila/AMENDED	1-25-57 12-19-61	1084/539 1877/165
A MC 24420	BLACKFOOT Blackfoot/AMENDED	1-26-57 12-19-61	1084/538 1877/162
A MC 24421	Key KEY/SECOND AMENDED	2-8-57 5-13-57	1090/422 1129/423

RECEIVED
B. L. M. AZ STATE OFFICE

B.L.M.
Hogle #1 and other claims

JUN 29 1978

10:00 A.M.

Recorded in Pima County
Book/Page

B.L.M. Serial No.	Name of Claim	PHOENIX, ARIZONA Date of Loc.	Recorded in Pima County Book/Page
<u>A MC 24422</u>	PAPAGO	2-25-56	952/203
	PAPAGO/SECOND AMENDED	11-8-56	1054/363
<u>A MC 24423</u>	JUPITER NO. 3 FRACTION	5-30-57	1136/77
<u>A MC 24424</u>	JUPITER NO. 4 FRACTION	5-30-57	1136/78
<u>A MC 24425</u>	Blitz #1	12-7-42	75/399
	Blitz No. 1/AMENDED	4-28-47	76/563
<u>A MC 24426</u>	Blitz #2	9-21-42	75/299
	Blitz No. 2/AMENDED	4-28-47	76/564
<u>A MC 24427</u>	Blitz No. 3	4-28-47	76/565
<u>A MC 24428</u>	Blitz No. 4	4-28-47	76/566
<u>A MC 24429</u>	Blitz No. 5	4-28-47	76/567
<u>A MC 24430</u>	Blitz No. 6	4-28-47	76/568
<u>A MC 24431</u>	Blitz No. 7.	4-28-47	76/569
<u>A MC 24432</u>	Blitz No. 8	4-28-47	76/570
<u>A MC 24433</u>	Blitz No. 9	4-28-47	76/571
<u>A MC 24434</u>	BLITZ FRACTION	7-1-66	2840/169
<u>A MC 24435</u>	Copper Wedge	10-29-42	75/375
	Copper Wedge/AMENDED	7-14-50	268/334
<u>A MC 24436</u>	Republican	9-15-49	198/329
<u>A MC 24437</u>	CHOLLA NO. 1	7-7-51	371/546
<u>A MC 24438</u>	CHOLLA NO. 2	7-7-51	371/547
<u>A MC 24439</u>	CHOLLA NO. 3	7-7-51	371/548
<u>A MC 24440</u>	CHOLLA NO. 4	7-7-51	371/549
<u>A MC 24441</u>	CHOLLA NO. 5	7-7-51	371/550
<u>A MC 24442</u>	CHOLLA NO. 6	7-7-51	371/551
<u>A MC 24443</u>	CHOLLA NO. 7	7-7-51	371/552

JUN 29 1978

10:00 P.M.
PHOENIX, ARIZONA

B.L.M.
Hogle #1 and other claims

Recorded in Pima County
Book/Page

B.L.M. Serial No.	Name of Claim	Date of Loc.	Recorded in Pima County Book/Page
A MC 24444	CHOLLA NO. 8	7-7-51	371/553
A MC 24445	Valle	4-10-47	73/448
A MC 24446	Valle No. 2	2-16-52	433/164
A MC 24447	Valle No. 3	2-16-52	433/165
A MC 24448	Valle No. 4	2-16-52	433/166
A MC 24449	Valle No. 5	2-16-52	433/167
A MC 24450	Valle No. 6	2-23-52	458/427
A MC 24451	Piedra #1	5-8-52	472/113
A MC 24452	Piedra #2	5-8-52	472/114
A MC 24453	GARNET CAP	6-5-52	477/260
A MC 24454	CUNA	6-7-65	2509/309

An extra copy of this letter is provided for your use in which to list the serial number assignments in the space provided.

ANAMAX MINING COMPANY

Jane Constantine

Jane Constantine
Land Department

Encs.
Notices as itemized
3 plats
Check

pc: John Frankovich, Anamax Dept. Head

NOTICE!!

These documents have been scanned!

Do not place un-scanned documents beneath this notice!

Do not remove this notice from this file!

GPO Jacket No. 560-102
Print Order 61549
Rise Business Services, LLC
Job=AZ15 9/23/2019



Box Number= AZ15276



Claim Begin-End: AMC024397-AMC024454

5 Miscellaneous



AZ15276-2

AMC024294-AMC025210

**NO
DOCUMENTS
FOUND**

NO DOCUMENTS FOUND
NO DOCUMENTS FOUND

NOTICE!!

These documents have been scanned!

Do not place un-scanned documents beneath this notice!

Do not remove this notice from this file!

GPO Jacket No. 560-102
Print Order 61549
Rise Business Services, LLC
Job=AZ15 9/23/2019



Box Number= AZ15276



Claim Begin-End: AMC024397-AMC024454

6 Location Notices-Amendments and Supporting Documents



AZ15276-2

AMC024294-AMC025210

BOOK 741 PAGE 452
STATE OF ARIZONA
COUNTY OF PIMA

PHOTOSTAT

I hereby certify that the within instrument was filed for record in Pima County, State of Arizona

No. 34380 RECORDS OF MINES

Book 1077 Page 452

Date: 7/27/1907 AM 9:30

Request of: Banner Mining Co.

Witness my hand and Official Seal

ANNA SULLINGER
County Recorder

Indexed	Filed	Effected
<i>ms</i>		<i>RD</i>

By *Banner Mining Co.*
Banner Mining Co.
Fee: 1.00

Mar 19

Notice of Mining Location

LODE CLAIM

ARIZ. (FC) P. 1

TO ALL WHOM IT MAY CONCERN:

This Mining Claim, the name of which is the *Hocle #1* Mining Claim, situate on lands belonging to the United States of America, and in which there are valuable mineral deposits, was entered upon and located for the purpose of exploration and purchase by *Banner Mining Co. A Nevada Corporation*

(Locater must insert either "a citizen of the United States" or "who has declared his intention of becoming a citizen of the United States.")

the undersigned, on the *5* day of *August*, 19*07*

The length of this claim is *1500* feet, and *1400* claim *1400* feet,

in a *westerly* direction and *100* feet in a *westerly* direction from

the center of the discovery shaft, at which this notice is posted, lengthwise of the claim, together with *300* feet in width of the surface grounds, on each side of the center of said claim. The general course of the lode deposit and premises is from the *East* to the *West*

The claim is situated and located in the *Pima* Mining District, in *Pima* County, in the State of Arizona, about *15 miles*

in a *Southerly* direction from *Tucson, Ariz.*

The surface boundaries of the claim are marked upon the ground as follows: Beginning

at stone monument

at a point in a *westerly* direction *100* feet from the discovery shaft (at which this notice is posted), being in the center of the *West* end line of said claim; thence *West 300* feet to a *monument*

being the *North west* corner of said claim; thence *1500* feet to a *monument* being at the *North East* corner of said claim; thence *300* feet to a *monument* at the center of the *East* end of said claim;

thence *300* feet to a *monument* being at the *South West* corner of said claim; thence *300* feet to a *monument* at the *South East* corner of said claim;

thence *300* feet to the place of beginning

Dated and posted on the grounds this *5* day of *August*, 19*07*

By *Banner Mining Co.*
Henry B. Schuchert

John H. King

(Supplemental unrecorded data on reverse.)

3MA
Supplemental
but unrecorded
data

Hogle #1 _____ Lode Claim

Date of Loc./Relec. 8-5-54 _____

Rec. in Book 741 _____ Page 452 _____

submitted with copy of
Amended Notice of (Mining) Location

Date of Amend. 11-10-54 _____

Rec. in Book 775 _____ Page 96 _____

Filed by:

ANAMAX MINING COMPANY (Owner)
P.O. Box 127
Sahuarita, Arizona 85629

ANAMAX MINING COMPANY
LAND DEPT.

6-29-78 ems, md

BOOK 775 PAGE 96

STATE OF ARIZONA)
COUNTY OF PIMA)

I hereby certify that the within instrument was filed for record in Pima County, State of Arizona

PHOTOSTAT No. 50810

Book 775 Page 96
Date: 1954 NOV 18 AM 11:12

Witness my hand and Official Seal

ANNA SULLINGER,
County Recorder

Request of: Banner Mining Co.

Indexed	Paged	Filed
<i>gms</i>		

By: *[Signature]*
Deputy

Fee: \$1.00

Wall (4)

AMENDED NOTICE OF MINING LOCATION

ARIZ. (SC) P - 1

LODE CLAIM

TO ALL WHOM IT MAY CONCERN:

This Mining Claim, the name of which is the Hogle #1 Mining Claim, situated on lands belonging to the United States of America, and in which there are valuable mineral deposits, was entered upon and located for the purpose of exploration and purchase by Banner Mining Company, a Nevada Corporation the undersigned, on the 5th day of August 1954.

The length of this claim is 1500 feet, and we claim 100 feet in an Easterly direction and 1100 feet in a Westerly direction from the center of the discovery shaft, at which this notice is posted, lengthwise of the claim, together with 300 feet in width of the surface grounds, on each side of the center of said claim. The general course of the lode deposit and premises is from the East to the West.

The claim is situated and located in the Pima Mining District, in Pima County, in the State of Arizona, about 1/3 mile in a northwest direction from the Mineral Hill Mine, in the SW 1/4 of Section 35 of T 16S and R12E of G & SRM. The south side line of the HOGLE #1 is identical with the North side line of the Patented Black Prince lode claim, pat. survey No. 3737.

The surface boundaries of the claim are marked upon the ground as follows: Beginning at Post-stone monument at a point in a N 78° 25' E direction 100 feet from the discovery shaft (at which this notice is posted), being in the center of the East end line of said claim; thence N11° 35' W, 300 feet to a Post-Stone Monument, being the Northeast corner of said claim; thence S78° 25' W, 1500 feet to a Post-Stone Monument, being at the Northwest corner of said claim; thence S11° 35' E, 300 feet to a Post Stone Monument at the center of the West end of said claim; thence S11° 35' E, 300 feet to a Post Monument being at the Southwest corner of said claim; thence N78° 25' E, 1500 feet to a Post Stone Monument at the Southeast corner of said claim; thence N 11° 35' W, 300 feet to the place of beginning.

This is an Amended Location Notice of the Hogle #1 Mining Claim located by the Banner Mining Company on the 5th day of August, 1954, and recorded in Book 771 Docket, Records of Mines, Page 452, in the office of the county recorder of the aforesaid County of Pima, to which reference is hereby made and this amended original location notice No. 34380.

Dated and posted on the grounds this 10th day of November, 1954.

BANNER MINING COMPANY

By: *[Signature]*
H. G. Gumbrecht
Engineer

WITNESS:

[Signature]

(Supplemental unrecorded data on reverse.)

Supplemental
but unrecorded
data

Filed by:

ANAMAX MINING COMPANY (Owner)
P.O. Box 127
Sahuarita, Arizona 85629

Amended

Hogle #1 Lode Claim

Date of Amend. 11-10-54

Rec. in Book 775 Page 96

submitted with copy of
Notice of (Mining) Location/~~Relocation~~

Date of Loc./~~Reloc.~~ 8-5-54

Rec. in Book 741 Page 452

APPROXIMATE LOCATION OF CLAIM:

	Section	Township	Range
NE $\frac{1}{4}$	_____	T _____ S	R _____ E
NW $\frac{1}{4}$	_____	T _____ S	R _____ E
SE $\frac{1}{4}$	_____	T _____ S	R _____ E
SW $\frac{1}{4}$	<u>35</u>	T <u>16</u> S	R <u>12</u> E

G & SR B&M, Pima County, Arizona

ANAMAX MINING COMPANY
LAND DEPT.

6-29-78 ems, md

PHOTOSTAT

RECORDS OF MINES No. 35720 BOOK 744 PAGE 33

STATE OF ARIZONA)
COUNTY OF PIMA) ss.

I hereby certify that the within instrument was filed for record in Pima County, State of Arizona

Book 744 Page 33
Date: 1954 AUG 16 AM 11:01
Request of:

Witness my hand and Official Seal.

ANNA SULLINGER,
County Recorder

Indexed	Paged	Noted
<i>[initials]</i>		<i>[initials]</i>

By: *Norma Y. Minzel*
Deputy
Fee: *1.00*

2042 Conner Stavenue

Notice of Mining Location

LODE CLAIM

ARIZ. (FC) P - 1

TO ALL WHOM IT MAY CONCERN:

This Mining Claim, the name of which is the *Hogk fraction* Mining Claim, situate on lands belonging to the United States of America, and in which there are valuable mineral deposits, was entered upon and located for the purpose of exploration and purchase by *Banner Mining Co. a Nevada Corp*

(Locator must insert either "a citizen of the United States" or "who has declared his intention of becoming a citizen of the United States.")
the undersigned, on the *13* day of *August*, 19*54*

The length of this claim is *900'* feet,
and *1/2* claim *800* feet,
in a *Southerly* direction and *100* feet in a *Westerly* direction from the center of the discovery shaft, at which this notice is posted, lengthwise of the claim, together with *150* feet in width of the surface grounds, on each side of the center of said claim. The general course of the lode deposit and premises is from the *North* to the *South*

The claim is situated and located in the *Pima* Mining District, in *Pima* County, in the State of Arizona, about *15 miles* in a *Southerly* direction from *Tucson, Arizona* *a follows West end line of Hogk #1*

The surface boundaries of the claim are marked upon the ground as follows: Beginning at *Monument*

at a point in a *Northerly* direction *100* feet from the discovery shaft (at which this notice is posted), being in the center of the *North* end line of said claim; thence *150* feet to a *Monument*, being the *North West* corner of said claim; thence *900* feet to a *Monument*, being at the *South west* corner of said claim; thence *150* feet to a *Monument* at the center of the *South* end of said claim; thence *150'* feet to a *Monument* being at the *South East* corner of said claim; thence *900* feet to a *Monument* at the *North East* corner of said claim; thence *150'* feet to the place of beginning.

Dated and posted on the grounds this *13* day of *August*, 19*54*

Witness
Harold Stevens

Banner Mining Co.
By *A. S. Gundlach*

MAP FILED IN A MC 24397
(Supplemental unrecorded data on reverse.)

Supplemental
but unrecorded
data

Hogle Fraction Lode Claim
Date of Loc./Reloc. 8-13-54
Rec. in Book 744 Page 33

Submitted with copy of Third
Amended Notice of (Mining) Location

Date of Amend. 8-11-61
Rec. in Book 1815 Page 141

Filed by:

ANAMAX MINING COMPANY (Owner)
P.O. Box 127
Sahuarita, Arizona 85629

ANAMAX MINING COMPANY
LAND DEPT.

6-29-78 ems, md

PHOENIX, ARIZONA
10:00 A.M.
JUN 29 1978
RECEIVED
B. L. M. AZ STATE OFFICE

STATE OF ARIZONA) I hereby certify that the within
 COUNTY OF PIMA) instruments were filed for record
 in Pima County, State of Arizona
 Witness my hand and Official Seal. ANNA SULLINGER, Date: 1961 AUG 14 AM 9:37
 County Recorder Request of: H. W. Smith
 Indexed Paged Filed
 TIRD Deputy Fee: 7.00
 AMENDED

No. 52741
 Book 1815 Page 141

Notice of Mining Location

LODE CLAIM

RECORDS OF MINES
 ARIZ. (FC) P - 1

TO ALL WHOM IT MAY CONCERN:

This Mining Claim, the name of which is the Hogle Fraction Mining Claim, situate on lands belonging to the United States of America, and in which there are valuable mineral deposits, was entered upon and located for the purpose of exploration and purchase by Banner Mining Company, a Nevada Corporation

(Locator must insert either "a citizen of the United States" or "who has declared his intention of becoming a citizen of the United States.")

the undersigned, on the 11th day of August, 1961

The length of this claim is 1377.16 feet, and we claim 300 feet, in a N. 10° 27' 45" W. direction and 1077.16 feet in a S. 10° 27' 45" E. direction from

the center of the discovery shaft, at which this notice is posted, lengthwise of the claim, together with (see description below) feet in width of the surface grounds, on each side of the center of said claim. The general course of the lode deposit and premises is from the Northwest to the Southeast.

The claim is situated and located in the Pima Mining District, in Pima County, in the State of Arizona, about 1/2 mile in a Northwesterly direction from Mineral Hill Mine in the SW 1/4, Sec. 35, T. 16S., R. 12 E., G. & S. R. B. & M.

The surface boundaries of the claim are marked upon the ground as follows: Beginning at a post, 4" X 4" X 4" high

at a point in a N. 10° 27' 45" W. direction 300 feet from the discovery shaft (at which this notice is posted), being in the center of the North end line of said claim; thence N. 76° 56' E., 275.85 feet to an iron post, being the NE corner of said claim; thence S. 11° 28' E., 1376.26 feet to an iron post, being at the SE corner of said claim; thence S. 76° 56' W., 300 feet to a post, 4" X 4" X 4" high at the center of the South end of said claim; thence SW S. 76° 56' W., 300 feet to an iron post, being at the SW corner of said claim; thence N. 0° 43' 10" E., 1416.43 feet to an iron post at the NW corner of said claim; thence N. 76° 56' E., 25.0 feet to the place of beginning.

All done under the provisions of the laws of the United States, and the State of Arizona.

This is an amended Location Notice of the Hogle Fraction Mining Claim, located by Banner Mining Corporation on the 18th day of August, 1960, and recorded in Book 744 of Record of Mines, at page 33, in the office of the County Recorder of the aforesaid County of Pima to which reference is hereby made, and this amended Location Notice is made and posted to correct errors in the description in the said original Location Notice

Dated and posted on the grounds this 14th day of August, 1961.

First Amended Recorded Book Page Banner Mining Corporation
 Nov. 10, 1954 Nov. 18, 1954 775 97

Second Amended Recorded Book Page By: F. D. Mac Kenzie
 Oct. 1, 1960 Oct. 10, 1960 1684 488

(Supplemental unrecorded data on reverse.)

Supplemental
but unrecorded
data

Third
Amended

Hogle Fraction Lode Claim

Date of Amend. 8-11-61

Rec. in Book 1815 Page 141

submitted with copy of
Notice of (Mining) Location/~~Relocation~~

Date of Loc./Relec. 8-13-54

Rec. in Book 744 Page 33

Filed by:

ANAMAX MINING COMPANY (Owner)
P.O. Box 127
Sahuarita, Arizona 85629

APPROXIMATE LOCATION OF CLAIM:

	Section	Township	Range
NE $\frac{1}{4}$	<u> </u>	T <u> </u> S	R <u> </u> E
NW $\frac{1}{4}$	<u> 2 </u>	T <u> 17 </u> S	R <u> 12 </u> E
SE $\frac{1}{4}$	<u> </u>	T <u> </u> S	R <u> </u> E
SW $\frac{1}{4}$	<u> 35 </u>	T <u> 16 </u> S	R <u> 12 </u> E

G & SR B&M, Pima County, Arizona

ANAMAX MINING COMPANY
LAND DEPT.

6-29-78 ems, md

PHOENIX, ARIZONA
10:00 A.M.

JUN 29 1978

RECEIVED
B. L. M. AZ STATE OFFICE

PHOTOSTAT

RECORDS OF MINES BOOK 949 PAGE 39

STATE OF ARIZONA)
COUNTY OF PIMA) ss.
Witness my hand and Official Seal.

I hereby certify that the within instrument was filed for record in PIMA County, State of Arizona

No. 10288 Book 949 Page 39
Book 949 Page 39
1936 FEB 17 PM 3:09
Date: Request of: Banner Mining Co.
Fee: 1.00

ANNA SULLINGER
County Recorder

By *Burt Stephen*
Deputy

Indexed	Paged	Noted
<i>W</i>		<i>W</i>

mail (20)

Notice of Mining Location

LODE CLAIM

ARIZ. (FC) P - 3

TO ALL WHOM IT MAY CONCERN:

This Mining Claim, the name of which is BOLSA Mining Claim, situate on lands belonging to the United States of America, and in which there are valuable mineral deposits, was entered upon and located for the purpose of exploration and purchase by BANNER MINING COMPANY, A NEVADA CORPORATION

(Locator must insert either "a citizen of the United States" or "who has declared his intention of becoming a citizen of the United States.")

the undersigned, on the 15TH day of FEBRUARY, 1936

The length of this claim is 1500 feet,

and WE claim 50 feet,

in a S 11° 35' E direction and 1450

feet in a N 11° 35' W direction from the center of the discovery shaft, at which this notice is posted, lengthwise of the claim, to-

gether with 300 feet in width of the surface grounds, on each side of the center of said claim. The general course of the lode deposit and premises is from the

SOUTHEAST to the NORTHWEST

The claim is situated and located in the PIMA Mining District, in

PIMA County, in the State of Arizona, about 1/4 MILE

in a NORTHWESTERLY direction from The Mineral Hill Mine in the

SW^{1/4} of Section 35 T 16S and R 12E G & SRM. The south end line of the Bolsa is coincident with the north side lines of the Azurite No. 4 Pat. Sur. No. 1649, and the Black Prince, Pat. Sur. No. 3737.

The surface boundaries of the claim are marked upon the ground as follows: Beginning

at a post from which the northwest No. 4 corner of the Azurite No. 4 Pat. Sur. No. 1649

bears S 78° 25' W a distance of 200 feet

at a point in a S 11° 35' E direction 50 feet from the discovery shaft (at which this notice is posted), being in the center of the south

end line of said claim; thence N 78° 25' E 300 feet to a post

being the southeast corner of said claim; thence

N 11° 35' W 1500 feet to a post, being at the

northeast corner of said claim; thence S 78° 25' W 300 feet

to a post at the center of the north end of said claim;

thence S 78° 25' W 300 feet to a post being at the

northwest corner of said claim; thence S 11° 35' E 1500 feet

to a post at the southwest corner of said claim;

thence N 78° 25' E 300 feet to the place of beginning.

Dated and posted on the grounds this 15th day of February, 1936

WITNESS:
Wayne L. McMillan
Wayne L. McMillan

BANNER MINING COMPANY
F. D. MacKenzie
F. D. MacKenzie, Engineer

Supplemental unrecorded data on reverse. MAP FILED IN A M 24399

Supplemental
but unrecorded
data

BOLSA Lode Claim
Date of Loc./Reloc. 2-15-56
Rec. in Book 949 Page 39

submitted with copy of
Amended Notice of (Mining) Location

Date of Amend. 10-1-60
Rec. in Book 1681 Page 456

Filed by:

ANAMAX MINING COMPANY (Owner)
P.O. Box 127
Sahuarita, Arizona 85629

PHOENIX, ARIZONA
10:00 A.M.
JUN 29 1978
B. L. M. AZ STATE OFFICE
RECEIVED

ANAMAX MINING COMPANY
LAND DEPT.

6-29-78 ems, md

STATE OF ARIZONA

I hereby certify that the within No. 75369 instrument was filed for record in Pima County, State of Arizona Book 1681 Page 456

COUNTY OF PIMA

ANNA SULLINGER, County Recorder

Date Request of: 1960 OCT 10 AM 11:00

Witness my hand and Official Seal.

Indexed	Filed	Noted
<i>W</i>	<i>ADTOSTAR</i>	<i>LS</i>

AMENDED Deputy *Eda MacKenzie* No. 100

Notice of Mining Location

LODE CLAIM

ARIZ. (FC) P - 1

TO ALL WHOM IT MAY CONCERN:

This Mining Claim, the name of which is the Bolsa Mining Claim, situate on lands belonging to the United States of America, and in which there are valuable mineral deposits, was entered upon and located for the purpose of exploration and purchase by Banner Mining Company, a Nevada corporation

(Locator must insert either "a citizen of the United States" or "who has declared his intention of becoming a citizen of the United States.")

the undersigned, on the 1st day of October, 1960.
 The length of this claim is 600 feet,
 and we claim 50 feet,
 in a S. 11° 28' E. direction and .550 feet in a N. 11° 28' W. direction from

the center of the discovery shaft, at which this notice is posted, lengthwise of the claim, together with 158 feet in width of the surface grounds, on each side of the center of said claim. The general course of the lode deposit and premises is from the Northwest to the Southeast.

The claim is situated and located in the Pima Mining District, in Pima County, in the State of Arizona, about 1/4 mile in a northwesterly direction from Mineral Hill Mine, in the SW-1/4, Sec. 35, T16S, R12E, G&SRB&M. Bounded on the east by the Gypsy lode, on the west by the Hogle #1 lode, on the south by the Azurite 4, and on the north by the Iroquois lode.

The surface boundaries of the claim are marked upon the ground as follows: Beginning at a post, 4"x4", 4' high

at a point in a S. 11° 28' E. direction 50 feet from the discovery shaft (at which this notice is posted), being in the center of the south end line of said claim; thence S 78° 34' W., 150 feet to a post, 4"x4", 4' high, being the S.W. corner of said claim; thence N. 11° 28' W., 600 feet to a post, 4"x4", 4' high, being at the N.W. corner of said claim; thence N. 78° 34' E., 150 feet to a post, 4"x4", 4' high at the center of the north end of said claim; thence N. 78° 34' E., 152.89 feet to a post, 4"x4", 4' high being at the NE corner of said claim; thence S. 11° 45' E., 598.66 feet to a post, 4"x4", 4' high at the S.E. corner of said claim; thence S. 78° 34' W., 155.84 feet to the place of beginning.

All done under the provisions of the laws of the United States, and the State of Arizona. This is an amended Location Notice of the Bolsa Mining Claim, located by Banner Mining Company

on the 15th day of February, 1956, and recorded in Book 949 of Record of Mines, at page 39, in the office of the County Recorder of the aforesaid County of Pima, to which reference is hereby made, and this amended Location Notice is made and posted to correct errors in the description in the said original Location Notice

Dated and posted on the grounds this 1st day of October, 1960.

Banner Mining Company
F. D. MacKenzie
 F. D. MacKenzie

Supplemental unrecorded data on reverse.)

212

Supplemental
but unrecorded
data

Amended

Bolsa Lode Claim

Date of Amend. 10-1-60

Rec. in Book 1681 Page 456

submitted with copy of
Notice of (Mining) Location/~~Relocation~~

Date of Loc./~~Reloc.~~ 2-15-56

Rec. in Book 949 Page 39

Filed by:

ANAMAX MINING COMPANY (Owner)
P.O. Box 127
Sahuarita, Arizona 85629

APPROXIMATE LOCATION OF CLAIM:

	Section	Township	Range
NE $\frac{1}{4}$	_____	T_____S	R_____E
NW $\frac{1}{4}$	_____	T_____S	R_____E
SE $\frac{1}{4}$	_____	T_____S	R_____E
SW $\frac{1}{4}$	<u>35</u>	T <u>16</u> S	R <u>12</u> E

G & SR B&M, Pima County, Arizona

ANAMAX MINING COMPANY
LAND DEPT.

6-29-78 ems, md

PHOENIX, ARIZONA
JUN 29 1978
RECEIVED
BIRMINGHAM, ALABAMA
JUN 29 1978
RECEIVED

RECEIVED
B. L. M. AZ STATE OFFICE
JUN 29 1978
10:00 A.M.
PHOENIX, ARIZONA

A MC 24400

Notice of Mining Location LODE CLAIM

TO ALL WHOM IT MAY CONCERN:
This Mining Claim, the name of which is the JUPITER NO.2 A FRACTION

Mining Claim, situate on land belonging to the United States of America, and in which there are valuable mineral deposits, was entered upon and located for the purpose of exploration and purchase by ANAMAX MINING COMPANY, an Arizona general partnership,
P.O. Box 127, Sahuarita, Arizona 85629

(Locator must insert either "A Citizen of the United States," or "Who has declared his intention to become a Citizen of the United States.")
the undersigned, on the 22nd day of June, 1978

The length of this claim is 1450 feet and we claim 555 feet in a N83°02'44"E direction and 895 feet in a S83°02'44"W direction from the location monument, at which this notice is posted, lengthwise of the claim together with 287.5 feet in width of the surface grounds, on each side of the center of said claim. The general course of the lode deposit and premises is from the easterly to the westerly.

The claim is situated and located in the Pima Mining District, in Pima county, in the State of Arizona, about 895 feet in a N83°02'44"E direction from the SW corner of Section 35, T16S, R12E to the location monument of said claim ^{which} is located in the SW $\frac{1}{4}$ of Section 35, T16S, R12E and in the NW $\frac{1}{4}$ of Section 2, T17S, R12E, G&SR B&M, Pima County, Arizona.

Metes and bounds based on ANAMAX grid.

The surface boundaries of the claim are marked upon the ground as follows:

Beginning at a post
at a point in a N83°02'44"E direction 555 feet from the east location monument (at which this notice is posted), being in the center of the east end line of said claim; thence S6°57'16"E 287.5 feet to a post being the southeast corner of said claim; thence S83°02'44"W 1450 feet to a post being at the southwest corner of said claim; thence N6°57'16"W 287.5 feet to a post at the center of the west end of this claim; thence N6°57'16"W 287.5 feet to a post, being at the northwest corner of said claim; thence N83°02'44"E 1450 feet to a post at the northeast corner of said claim; thence S6°57'16"E 287.5 feet to the place of beginning.

Dated and posted on the ground this 22nd day of June, 1978

Alfred Bustamante Witness
ANAMAX MINING COMPANY
By: Paul L. Reid Locator(s)

(Supplemental unrecorded data on reverse.)

24397
MAP FILED IN A MC

P.O. Box 127
Sahuarita, Ariz. 85629
Mail

STATE OF ARIZONA } ss.
COUNTY OF PIMA
I hereby certify that the within instrument was filed and recorded at request of ANAMAX MINING COMPANY

066098
COUNTY RECORDER
PIMA COUNTY
ARIZONA

Witness my hand and official seal the day and year aforesaid.
IDA MAE SMYTH
County Recorder.
By: Samuel Suckerson Deputy Recorder.

on JUN 23 1978 - 10:35 AM. at M. Docket 5804
Page 670

Indexed	Photostat Compared	Blotted
---------	--------------------	---------

Supplemental
but unrecorded
data

Filed by:

ANAMAX MINING COMPANY (Owner)
P.O. Box 127
Sahuarita, Arizona 85629

JUPITER NO. 2A FRACTION Lode Claim

Date of Loc./Reloc. 6-22-78

Rec. in Book 5804 Page 0670

APPROXIMATE LOCATION OF CLAIM:

	Section	Township	Range
NE $\frac{1}{4}$	_____	T _____ S	R _____ E
NW $\frac{1}{4}$	2	T 17 S	R 12 E
SE $\frac{1}{4}$	34	T 16 S	R 12 E
SW $\frac{1}{4}$	35	T 16 S	R 12 E

G & SR B&M, Pima County, Arizona

ANAMAX MINING COMPANY
LAND DEPT.

6-22-78 ems, md

(Supplemental unrecorded data on reverse.)

A MC 24401

NOTICE OF MINING LOCATION

L O D E C L A I M

TO ALL WHOM IT MAY CONCERN:

This Mining Claim, the name of which is the Gypsy situate on lands belonging to the United States of America, and in which there are valuable mineral deposits, was entered upon and located for the purpose of exploration and purchase by D. G. Chilson, a citizen of the United States, the undersigned, on the 17th day of July 1947.

The length of this claim is 1500 feet and I claim 1400 feet in an easterly direction and 100 feet in a westerly direction. The general course of this claim is from east to west.

The claim is situated and located in the Pima Mining District, in Pima County, in the State of Arizona, in the south $\frac{1}{2}$ of Section 35 Township 16 S R 12 E, north of patented claim Azurite No. 4.

The surface boundaries of the claim are marked upon the ground as follows: Beginning at a post 100 feet westerly from where this notice is posted, thence 300 feet southerly to a post being the southwest corner; thence 1500 feet easterly to a post being the southeast corner; thence 300 feet northerly to a post being the east end center; thence 300 feet northerly to a post being the northeast corner; thence 1500 feet westerly to a post being the northwest corner; thence 300 feet southerly to the point of beginning.

Dated and posted on the ground this 17th day of July 1947.

D. G. Chilson

Filed and recorded at request of D. G. Chilson JUL 18 at 4:07 PM 1947

Anna Sullinger, County Recorder

By Minnie B. Smith, Deputy

#21859

COMPARED
Read by RS
Read to RS

BOOK 73 PAGE 465

RECEIVED
B. L. M. AZ STATE OFFICE
JUN 29 1978
10:00 A.M.
PHOENIX, ARIZONA

Supplemental
but unrecorded
data

Gypsy

Lode Claim

Date of Loc./Reloc. 7-17-47

Rec. in Book 73 Page 455

Submitted with copy of certification

which obscures part of the complete
location notice.

Filed by:

ANAMAX MINING COMPANY (Owner)
P.O. Box 127
Sahuarita, Arizona 85629

APPROXIMATE LOCATION OF CLAIM:

	Section	Township	Range
NE$\frac{1}{4}$	_____	T _____ S	R _____ E
NW $\frac{1}{4}$	_____	T _____ S	R _____ E
SE $\frac{1}{4}$	<u>35</u>	T <u>16</u> S	R <u>12</u> E
SW $\frac{1}{4}$	<u>35</u>	T <u>16</u> S	R <u>12</u> E

G & SR B&M, Pima County, Arizona

ANAMAX MINING COMPANY
LAND DEPT.

6-29-78 ems, md

~~(Supplemental unrecorded data on reverse.)~~

~~(Supplemental unrecorded data on reverse.)~~

AMC 24401

NOTICE OF MINING LOCATION
L O D E C L A I M

TO ALL WHOM IT MAY CONCERN:

This Mining Claim, the name of which is the Gypsy situate on lands belonging to the United States of America, and in which there are valuable mineral deposits, was discovered and located for the purpose of exploration and purchase by D. G. Chilson, a citizen of the United States, the undersigned, on the 17th day of July 1947.

The length of this claim is 1500 feet and I claim 1400 feet in an easterly direction and 100 feet in a westerly direction. The general course of this claim is from east to west.

The claim is situated and located in the Pima Mining District, in Pima County, State of Arizona, in the south $\frac{1}{2}$ of Section 35 Township 16 S R 12 E, north of public land claim Azurite No. 4.

The surface boundaries of the claim are marked upon the ground as follows: Beginning at a post 100 feet westerly from where this notice is posted, thence 300 feet southerly to a post being the southwest corner; thence 1500 feet easterly to a post being the east corner; thence 300 feet northerly to a post being the east end center; thence 1500 feet northerly to a post being the northeast corner; thence 1500 feet westerly to a post being the northwest corner; thence 300 feet southerly to the point of beginning.

Dated and posted on the ground this 17th day of July 1947.

D. G. Chilson

Filed and recorded at request of D. G. Chilson JUL 18 at 4:07 PM 1947

#21859

COMPARED
Read to MS
Read to RB

Anna Sullinger, County Recorder

By Minnie B Smith, Deputy

STATE OF ARIZONA, } ss:
County of Pima.

I, Anna Sullinger, County Recorder in and for the County and State aforesaid, do hereby certify that the above and foregoing is a full, true and correct copy of Notice of Mining Location of the Gypsy Mining Claim made by D. G. Chilson and

filed and recorded in my office on the 18th of July 1947, in Book No. 73 of Records of Mines at Page 455 thereof.

IN WITNESS WHEREOF, I have hereunto set my hand and affixed my official seal of office, this 29th day of November, 1950

87647
1950 NOV 29 AM 10:54

By Anna Sullinger, ANNA SULLINGER, COUNTY RECORDER,
Deputy.

RECEIVED
B. L. M. AZ STATE OFF

JUN 29 1978

10:00 A.M.
PHOENIX, ARIZONA

MAP FILED IN A MC 24401

Supplemental
but unrecorded
data

Gypsy Lode Claim _____
certification _____
submitted with ^{full} copy of
same Notice of (Mining) Location/~~Relocation~~ _____
Date of Loc./Reloc. 7-17-47
Rec. in Book 73 Page 455

Filed by:

ANAMAX MINING COMPANY (Owner)
P.O. Box 127
Sahuarita, Arizona 85629

(Supplemental unrecorded data on reverse.)

A MC

24102

RECEIVED
M. A. STATE OFFICE
JUN 29 1978
10:00 A.M.
PHOENIX, ARIZONA

~~Supplemental unrecorded data on reverse.~~

NOTICE OF MINING LOCATION

LODE CLAIM

IT MAY CONCERN:

ing Claim, the name of which is the Contact situate on lands belonging to the
s of America, and in which there are valuable mineral deposits, was entered
ated for the purpose of exploration and purchase by D. G. Chilson, a citizen
d States, the undersigned, on the 17th day of July 1947.

h of this claim is 1500 feet and I claim 1400 feet in an easterly direction
in a westerly direction. The general course of this claim is from east to

in the State of Arizona
m is situated and located in the Pima Mining District, in Pima County, in the
ection 35 Township 16 S R 12 E, adjoining the unpatented claim Gypsy on the

ce boundaries of the claim are marked upon the ground as follows: Beginning
onument 100 feet westerly from where this notice is posted, thence 300 feet
a stone monument being the southwest corner; thence 1500 feet easterly to a
he southeast corner; thence 300 feet northerly to a post being the east end
ce 300 feet northerly to a post being the northeast corner; thence 1500 feet
a stone monument being the northwest corner; thence 300 feet southerly to
beginning.

posted on the ground this 17th day of July 1947.

D. G. Chilson

Recorded at request of D. G. Chilson Jul 18 at 4:08 PM 1947

Anna Sullinger, County Recorder

By Marion B. Smith, Deputy

COMPARED
Read by PS
Read to MSA

MBS

STATE OF ARIZONA, }
County of Pima. } ss:

I, Anna Sullinger, County Recorder in and for the County and State aforesaid, do hereby certify that the above and

foregoing is a full, true and correct copy of
 Mining claim made by D. G. Chilson and

filed and recorded in my office on the 17th day of July, 1947, in Book No. 73

of Records of Mines at Page 455 thereof.

IN WITNESS WHEREOF, I have hereunto set my hand and affixed
 my official seal of office, this 29th day of November, 1960

ANNA SULLINGER, COUNTY RECORDER.

By Anna Sullinger Deputy.

1960 NOV 29 AM 10:54

MAP FILED IN A MC 24102

BOOK 73 PAGE 455

Supplemental
but unrecorded
data

Contact Lode Claim ~~Page~~
Certification
submitted with full copy of
same Notice of (Mining) Location/Relocation
Date of Loc./Reloc. 7-17-47
Rec. in Book 73 Page 455 >

Filed by:

ANAMAX MINING COMPANY (Owner)
P.O. Box 127
Sahuarita, Arizona 85629

A MC 24102

(Supplemental unrecorded data on reverse.)

RECEIVED
P.L. MINE STATE OFFICE
JUN 29 1978
10:30 A.M.

PHOENIX, ARIZONA

BOOK 73 PAGE 455

NOTICE OF MINING LOCATION
L O D E C L A I M

TO ALL WHOM IT MAY CONCERN:

This Mining Claim, the name of which is the Contact situate on lands belonging to the United States of America, and in which there are valuable mineral deposits, was entered upon and located for the purpose of exploration and purchase by D. G. Chilson, a citizen of the United States, the undersigned, on the 17th day of July 1947.

The length of this claim is 1500 feet and I claim 1400 feet in an easterly direction and 100 feet in a westerly direction. The general course of this claim is from east to west.

This claim is situated and located in the Pima Mining District, in Pima County, in the south $\frac{1}{2}$ of Section 35 Township 16 S R 12 E, adjoining the unpatented claim Gypsy on the south.

The surface boundaries of the claim are marked upon the ground as follows: Beginning at a stone monument 100 feet westerly from where this notice is posted, thence 300 feet southerly to a stone monument being the southwest corner; thence 1500 feet easterly to a post being the southeast corner; thence 300 feet northerly to a post being the east end center; thence 300 feet northerly to a post being the northeast corner; thence 1500 feet westerly to a stone monument being the northwest corner; thence 300 feet southerly to the point of beginning.

Dated and posted on the ground this 17th day of July 1947.

D. G. Chilson

Filed and recorded at request of D. G. Chilson Jul 18 at 4:08 PM 1947
#21861 Anna Sullinger, County Recorder

By Wesley B. Smith, Deputy

COMPARED
Read by AS
Read to MS

MBS

Supplemental
but unrecorded
data

Contact _____ Lode Claim

Date of Loc./Reloc. 7-17-47

Rec. in Book 73 Page 455

Submitted with copy of certification
which obscures part of the complete
location notice.

iled by:

ANAMAX MINING COMPANY (Owner)
.O. Box 127
Sahuarita, Arizona 85629

APPROXIMATE LOCATION OF CLAIM:

	Section	Township	Range
NE 1/4	_____	T _____ S	R _____ E
NW 1/4	_____	T _____ S	R _____ E
SE 1/4	<u>35</u>	T <u>16</u> S	R <u>12</u> E
SW 1/4	<u>35</u>	T <u>16</u> S	R <u>12</u> E

G & SR B&M, Pima County, Arizona

ANAMAX MINING COMPANY
LAND DEPT.

6-29-78 ems, md

RECEIVED
L. M. AZ STATE OFFICE
JUN 29 1978
10:00 A.M.
PHOENIX, ARIZONA

STATE OF ARIZONA }
COUNTY OF PIMA } ss. I hereby certify that the within
Witness my hand and Official Seal. instrument was filed for record
in Pima County, State of Arizona

Indexed	Filed	Entered
Am		US

ANNA SULLINGER,
County Recorder

No. 51158 BOOK 888 PAGE 27
Book 889 Page 27
Date: 1958 SEP 15 AM 9:32
Request of:

By Banner Mining
Deputy Banner Mining
Post 150

Notice of Mining Location

LODE CLAIM

TO ALL WHOM IT MAY CONCERN:

This Mining Claim, the name of which is UTE
Mining Claim, situate on lands belonging to the United States of America, and in which there
are valuable mineral deposits, was entered upon and located for the purpose of exploration
and purchase by BANNER MINING COMPANY
A NEVADA CORPORATION

(Locator must insert either "a citizen of the United States" or "who has declared his intention of becoming a citizen of the United States.")
the undersigned, on the 15TH day of SEPTEMBER, 1958

The length of this claim is 1500 feet,
and WE claim 750 feet,
in a EAST direction and 750

feet in a WEST direction from
the center of the discovery shaft, at which this notice is posted, lengthwise of the claim, to-
gether with 300 feet in width of the surface grounds, on each side of
the center of said claim. The general course of the lode deposit and premises is from the
EAST to the WEST

The claim is situated and located in the PIMA Mining District, in
PIMA County, in the State of Arizona, about ONE MILE
in a NORTHERLY direction from MINERAL HILL MINE
THE NORTH SIDE LINE IS COINCIDENT WITH THE NORTH SIDE OF SECTION 35 OF T 16S,
R. 12E OF G & SRM. THE UTE CLAIM IS BOUNDED ON THE SOUTH BY THE PIUTE CLAIM
& ON THE EAST BY THE NAVAHO CLAIM.

The surface boundaries of the claim are marked upon the ground as follows: Beginning
at A POST
at a point in a EAST direction 750 feet from
the discovery shaft (at which this notice is posted), being in the center of the EAST
end line of said claim; thence SOUTH 300 feet to a POST
being the SOUTHEAST corner of said claim; thence
WEST 1500 feet to a POST, being at the
SOUTHWEST corner of said claim; thence NORTH 300 feet
to a POST at the center of the WEST end of said claim;
thence NORTH 300 feet to a POST being at the
NORTHWEST corner of said claim; thence EAST 1500 feet
to a POST at the NORTHEAST corner of said claim;
thence SOUTH 300 feet to the place of beginning.

Dated and posted on the grounds this 15TH day of SEPTEMBER, 1958

WITNESS:

[Signature]
P. D. [unclear]

BANNER MINING COMPANY
BY [Signature]
B. W. VENABLE
Supt

(Supplemental unrecorded data on reverse.)

MAP FILED IN A MC 24397

RECORDS OF MINES BOOK 922 PAGE 597
No 69382
Book 922 Page 597
Date: 1955 DEC 14 AM 11:38
Request of: Banner Mining Co

STATE OF ARIZONA)
COUNTY OF PIMA) ss. I hereby certify that the within instrument was filed for record in Pima County, State of Arizona
Witness my hand and Official Seal. ANNA SULLINGER, County Recorder

Mail (3)

Indexed	Paged	Blotted
14		15

By: Thomas J. Meinel Deputy
Fee: 9.00

RECEIVED
B. L. M. AZ STATE OFFICE
JUN 29 1978
10:00 A.M.
PHOENIX, ARIZONA

(Supplemental unrecorded data on reverse.)

AMENDED
Notice of Mining Location
LODE CLAIM

TO ALL WHOM IT MAY CONCERN:
This Mining Claim, the name of which is the UTE Mining Claim, situate on lands belonging to the United States of America, and in which there are valuable mineral deposits, was entered upon and located for the purpose of exploration and purchase by BANNER MINING COMPANY, A NEVADA CORPORATION

(Locator must insert either "a citizen of the United States" or "who has declared his intention of becoming a citizen of the United States.")

the undersigned, on the 15th day of SEPTEMBER, 1955, the length of this claim is 1500 feet, and NE claim 100 feet, in a EAST direction and 1400 feet in a West direction from the center of the discovery shaft, at which this notice is posted, lengthwise of the claim, together with 300 feet in width of the surface grounds, on each side of the center of said claim. The general course of the lode deposit and premises is from the East to the West.

The claim is situated and located in the Pima Mining District, in Pima County, in the State of Arizona, about One Mile in a Northerly direction from Mineral Hill Mine. The North side line is coincident with the North side of Section 35, T16S, R12E, Q2SR. The Ute claim is bounded on the South by the Piute claim and on the East by the Navaho claim.

The surface boundaries of the claim are marked upon the ground as follows: Beginning at A post

at a point in a East direction 100 feet from the discovery shaft (at which this notice is posted), being in the center of the East end line of said claim; thence South 300 feet to a Post, being the South east corner of said claim; thence West 1500 feet to a Post, being at the South west corner of said claim; thence North 300 feet to a Post at the center of the West end of said claim; thence North 300 feet to a Post, being at the North west corner of said claim; thence East 1500 feet to a Post at the North east corner of said claim; thence South 300 feet to the place of beginning.

All done under the provisions of the laws of the United States, and of the State of Arizona. This is an amended Location Notice of the UTE Mining Claim, located by Banner Mining Company, A Nevada Corporation on the 15th day of September, 1955, and recorded in Book 889 of Record of Mines, at page 27, in the office of the County Recorder of the aforesaid County of Pima, to which reference is hereby made, and this amended Location Notice is made and posted to correct errors in the said original Location Notice 51158. Dated and posted on the ground this 12th day of December, 1955.

Witness: Wm. J. McWilliam
Banner Mining Company
by: F. D. MacKenzie
F. D. MacKENZIE

Supplemental
but unrecorded
data

Amended

UTE

Lode Claim

Date of Amend. 12-12-55

Rec. in Book 922 Page 597

submitted with copy of
Notice of (Mining) Location/~~Relocation~~

Date of Loc./Relee. 9-15-55

Rec. in Book 889 Page 27

Filed by:

ANAMAX MINING COMPANY (Owner)
P.O. Box 127
Sahuarita, Arizona 85629

APPROXIMATE LOCATION OF CLAIM:

	Section	Township	Range
NE $\frac{1}{4}$	35	T 16 S	R 12 E
NW $\frac{1}{4}$	35	T 16 S	R 12 E
SE $\frac{1}{4}$		T S	R E
SW $\frac{1}{4}$		T S	R E

G & SR B&M, Pima County, Arizona

ANAMAX MINING COMPANY
LAND DEPT.

6-29-78 ems, md

RECORDED IN THE PIMA COUNTY RECORDS AT SAHUARITA, ARIZONA

RECEIVED
B. L. M. AZ STATE OFFICE

JUN 29 1978

10:00 A.M.
PHOENIX, ARIZONA

STATE OF ARIZONA) I hereby certify that the within
COUNTY OF PIMA) instrument was filed for record
in Pima County, State of Arizona

No. 51162 BOOK 880 PAGE 31

Book 889 Page 31
1955 SEP 15 AM 9:34

Witness my hand and Official Seal.

ANNA SULLINGER,
County Recorder

Date: Request of: Banner Mining Co.

Indexed	Paged	Filed
<i>[initials]</i>		<i>[initials]</i>

By: *[Signature]*
Deputy

Fee: 100 RECORDS OF MINES

Notice of Mining Location

LODE CLAIM

TO ALL WHOM IT MAY CONCERN:

This Mining Claim, the name of which is the PIUTE Mining Claim, situate on lands belonging to the United States of America, and in which there are valuable mineral deposits, was entered upon and located for the purpose of exploration

and purchase by BANNER MINING COMPANY
A NEVADA CORPORATION

(Locator must insert either "a citizen of the United States" or "who has declared his intention of becoming a citizen of the United States.")
the undersigned, on the 15TH day of SEPTEMBER, 1955.

The length of this claim is 1500 feet,
and WE claim 750 feet,
in a EAST direction and 750

feet in a WEST direction from the center of the discovery shaft, at which this notice is posted, lengthwise of the claim, together with 300 feet in width of the surface grounds, on each side of the center of said claim. The general course of the lode deposit and premises is from the EAST to the WEST.

The claim is situated and located in the PIMA Mining District, in PIMA County, in the State of Arizona, about ONE MILE in a NORTHERLY direction from MINERAL HILL MINE
BOUNDED ON THE NORTH BY THE UTE CLAIM, ON THE EAST BY THE APACHE CLAIM

The surface boundaries of the claim are marked upon the ground as follows: Beginning at A POST at a point in a EAST direction 750 feet from the discovery shaft (at which this notice is posted), being in the center of the EAST end line of said claim; thence SOUTH 300 feet to a POST, being the SOUTHEAST corner of said claim; thence WEST 1500 feet to a POST, being at the SOUTHWEST corner of said claim; thence NORTH 300 feet to a POST at the center of the WEST end of said claim; thence NORTH 300 feet to a POST being at the NORTHWEST corner of said claim; thence EAST 1500 feet to a POST at the NORTHEAST corner of said claim; thence SOUTH 300 feet to the place of beginning.

Dated and posted on the grounds this 15TH day of SEPTEMBER, 1955.

WITNESS:
[Signature]
P. D. MacKenzie

BANNER MINING COMPANY
BY *[Signature]*
B. W. VENABLE
Mine Supt.

Supplemental unrecorded data on reverse.

MAP FILED IN A MC 24397

Supplemental
but unrecorded
data

OMA

PIUTE

Lode Claim

Date of Loc./Relec. 9-15-55

Rec. in Book 889 Page 31

submitted with copy of
Amended Notice of (Mining) Location

Date of Amend. 12-12-55

Rec. in Book 922 Page 595

Filed by:

ANAMAX MINING COMPANY (Owner)
P.O. Box 127
Sahuarita, Arizona 85629

ANAMAX MINING COMPANY

ANAMAX MINING COMPANY,
LAND DEPT.

6-29-78 ems, md

RECEIVED
B. L. M. AZ STATE OFFICE

JUN 29 1978

10:00 A.M.
PHOENIX, ARIZONA

STATE OF ARIZONA)
COUNTY OF PIMA) ss.

I hereby certify that the within instrument was filed for record in Pima County, State of Arizona

No 69380 BOOK 922 PAGE 595

Book 922 Page 595

Date: 1955 DEC 14 AM 11:37

Request of: Banner Mining Co.

ANNA SULLINGER,
County Recorder

By *Thomas J. Meindl*
Deputy

Fee: \$1.00

Witness my hand and Official Seal.

Indexed	Paged	Plotted
<i>20</i>		<i>15</i>

2042 *Banner Mining*

AMENDED
Notice of Mining Location
LODE CLAIM

TO ALL WHOM IT MAY CONCERN:

This Mining Claim, the name of which is the PIUTE Mining Claim, situate on lands belonging to the United States of America, and in which there are valuable mineral deposits, was entered upon and located for the purpose of exploration and purchase by Banner Mining Company, A Nevada Corporation

(Locator must insert either "a citizen of the United States" or "who has declared his intention of becoming a citizen of the United States.")

the undersigned, on the 15th day of September, 1955

The length of this claim is 1500 feet,

and We claim 500 feet,

in a East direction and 1000

feet in a West direction from

the center of the discovery shaft, at which this notice is posted, lengthwise of the claim, together

with 300 feet in width of the surface grounds, on each side

of the center of said claim. The general course of the lode deposit and premises is from the

East to the West.

The claim is situated and located in the Pima Mining District, in

Pima County, in the State of Arizona, about One Mile

in a Northerly direction from Mineral Hill Mine

Bounded on the North by the Ute claim and on the East by the Apache claim.

The surface boundaries of the claim are marked upon the ground as follows: Beginning at A Post

at a point in a East direction 500 feet from

the discovery shaft (at which this notice is posted), being in the center of the East

end line of said claim; thence South 300 feet to a Post

, being the South east corner of said claim; thence

West 1500 feet to a Post

South west corner of said claim; thence North 300 feet

to a Post at the center of the West end of said claim;

thence North 300 feet to a Post, being at the

North west corner of said claim; thence East 1500 feet

to a Post at the North East corner of said claim;

thence South 300 feet to the place of beginning.

All done under the provisions of the laws of the United States, and of the State of Arizona.

This is an amended Location Notice of the Piute

Mining Claim, located by Banner Mining Company, A Nevada Corporation

on the 15th day of

September, 1955, and recorded in Book 889 of Record of Mines, at

page 31, in the office of the County Recorder of the aforesaid County of Pima

to which reference is hereby made, and this amended Location Notice is made and posted to correct

errors in the description in the said original Location Notice 51162

Dated and posted on the ground this 12th day of December, 1955.

Banner Mining Company

By: *F. D. MacKenzie*

F. D. MacKENZIE

Witness: *W. J. Smith*

(Supplemental unrecorded data on reverse.)

106

Supplemental
but unrecorded
data

Amended

PIUTE

Lode Claim

Date of Amend. 12-12-55

Rec. in Book 922 Page 595

submitted with copy of
Notice of (Mining) Location/~~Relocation~~

Date of Loc./~~Reloc.~~ 9-15-55

Rec. in Book 889 Page 31

Filed by:

ANAMAX MINING COMPANY (Owner)
P.O. Box 127
Sahuarita, Arizona 85629

APPROXIMATE LOCATION OF CLAIM:

	Section	Township	Range
NE $\frac{1}{4}$	35	T 16 S	R 12 E
NW $\frac{1}{4}$	35	T 16 S	R 12 E
SE $\frac{1}{4}$		T S	R E
SW $\frac{1}{4}$		T S	R E

G & SR B&M, Pima County, Arizona

ANAMAX MINING COMPANY
LAND DEPT.

6-29-78 ems, md

RECEIVED
B. L. M. AZ STATE OFF
JUN 29 1978
10:00 A.M.
PHOENIX, ARIZONA

BOOK 891 PAGE 380
STATE OF ARIZONA }
COUNTY OF PIMA }

I hereby certify that the within instrument was filed for record in Pima County, State of Arizona
ANNA SULLINGER,
County Recorder

No. 52449 RECORDS OF MINES
Book 891 Page 380

Date: 1955 SEP 20 PM 2:49
Request of Banner Mining Co.
Fee: 1.00

Witness my hand and Official Seal.

Indexed	Paged	Filed
<i>cm</i>		<i>al</i>

By *Betty Stephens*
Deputy

Notice of Mining Location

LODE CLAIM

TO ALL WHOM IT MAY CONCERN:

This Mining Claim, the name of which is the COMANCHE Mining Claim, situate on lands belonging to the United States of America, and in which there are valuable mineral deposits, was entered upon and located for the purpose of exploration and purchase by BANNER MINING COMPANY, A NEVADA CORPORATION

(Locator must insert either "a citizen of the United States" or "who has declared his intention of becoming a citizen of the United States.")
the undersigned, on the 16th day of SEPTEMBER, 1955.

The length of this claim is 1,500 feet,
and we claim 50 feet,
in a West direction and 1,450 feet in a East direction from the center of the discovery shaft, at which this notice is posted, lengthwise of the claim, together with 300 feet in width of the surface grounds, on each side of the center of said claim. The general course of the lode deposit and premises is from the West to the East.

The claim is situated and located in the Pima Mining District, in Pima County, in the State of Arizona, about 2/3 mile in a Northerly direction from Mineral Hill Mine, in the NE 1/4 of section 35 of T16S & R12E, G & SRM, and bounded by the Apache and Piute Claims on the North, by the Mary Ann on the East, by the Mary Ann, Sharon and Sioux on the South and by the Hopi on the West. The Northeast corner of the Comanche is about 50 feet due South of the Northeast corner of the Mary Ann Claim.

The surface boundaries of the claim are marked upon the ground as follows: Beginning at a post at a point in a West direction 50 feet from the discovery shaft (at which this notice is posted), being in the center of the West end line of said claim; thence North 300 feet to a post being the Northwest corner of said claim; thence East along the South sideline of the Piute and Apache Claims 1,500 feet to a post being at the Northeast corner of said claim; thence South 300 feet to a post at the center of the East end of said claim; thence South 300 feet to a post being at the Southeast corner of said claim; thence West 1,500 feet to a post at the Southwest corner of said claim; thence North 300 feet to the place of beginning.

Dated and posted on the grounds this 16th day of September, 1955.

Witness: Banner Mining Company
Paul Schapiro
Paul Schapiro
Engineer

Wayne L. McMillan
Wayne L. McMillan

(Supplemental unrecorded data on reverse.)

24397
MAP FILED IN A MC

20113 3MA

Supplemental
but unrecorded
data

COMANCHE Lode Claim

Date of Loc./Relec. 9-16-55

Rec. in Book 891 Page 380

Filed by:

ANAMAX MINING COMPANY (Owner)
P.O. Box 127
Sahuarita, Arizona 85629

submitted with copy of
Amended Notice of (Mining) Location

Date of Amend. 10-1-60

Rec. in Book 1681 Page 457

ANAMAX MINING COMPANY
LAND DEPT.

6-29-78 ems. md

FILED IN Y WC 5730

1980 OCT 10

Banner Mining Co
Ila Mae Smyth

AMENDED

Notice of Mining Location

LODE CLAIM

TO ALL WHOM IT MAY CONCERN:

This Mining Claim, the name of which is the Comanche Mining Claim, situate on lands belonging to the United States of America, and in which there are valuable mineral deposits, was entered upon and located for the purpose of exploration and purchase by Banner Mining Company, a Nevada Corporation

(Locator must insert either "a citizen of the United States" or "who has declared his intention of becoming a citizen of the United States.")

the undersigned, on the 1st day of October, 19 60.
The length of this claim is 1242.61 feet,
and we claim 50 feet,
in a S. 89°55'W. direction and 1192.61
feet in a N. 89°55' E. direction from
the center of the discovery shaft, at which this notice is posted, lengthwise of the claim, together with 300 feet in width of the surface grounds, on each side of the center of said claim. The general course of the lode deposit and premises is from the West to the East

The claim is situated and located in the Pima Mining District, in Pima County, in the State of Arizona, about 2/3 mile in a northerly direction from Mineral Hill Mine in the N. E. 1/4, Sec. 35, T16S, R12E, G&SRB&M. Bounded by the Apache and Piute claims on the North, by the Mary Ann on the East, by the Mary Ann, Sharon and Yaqui on the South and the Hopi on the West.

The surface boundaries of the claim are marked upon the ground as follows: Beginning at a post, 4" x 4", 4 ft. high

at a point in a S. 89°55'W. direction 50 feet from the discovery shaft (at which this notice is posted), being in the center of the West end line of said claim; thence N. 0°57'30"E. 300 feet to a post, 4"x4", 4 ft. high, being the N.W. corner of said claim; thence N. 89°55'E., 1242.61 feet to a post, 4"x4", 4' high being at the N. E. corner of said claim; thence S0°57'30"W., 300 feet to a post, 4"x4", 4' high at the center of the East end of said claim; thence S. 0°57'30"W., 300 feet to a post, 4"x4", 4' high being at the S. E. corner of said claim; thence S. 89°55'W., 1242.61 feet to a post, 4"x4", 4' high at the S.W. corner of said claim; thence N. 0°57'30"E., 300 feet to the place of beginning.

All done under the provisions of the laws of the United States, and the State of Arizona.

This is an amended Location Notice of the Comanche Mining Claim, located by Banner Mining Company on the 16th day of September, 1955, and recorded in Book 891 of Record of Mines, at page 380, in the office of the County Recorder of the aforesaid County of Pima to which reference is hereby made, and this amended Location Notice is made and posted to correct errors in the description in the said original Location Notice

Dated and posted on the grounds this 1st day of October, 19 60.

Banner Mining Company
by: F. D. MacKenzie

RECEIVED
B. L. M. AZ STATE OFFICE
JUN 29 1978
10:00 A.M.
PHOENIX, ARIZONA

(Supplemental unrecorded data on reverse.)

Supplemental
but unrecorded
data

Filed by:

ANAMAX MINING COMPANY (Owner)
P.O. Box 127
Sahuarita, Arizona 85629

Amended

Comanche Lode Claim

Date of Amend. 10-1-60

Rec. in Book 1681 Page 457

submitted with copy of
Notice of (Mining) Location/~~Relocation~~

Date of Loc./~~Reloc.~~ 9-16-55

Rec. in Book 891 Page 380

APPROXIMATE LOCATION OF CLAIM:

	Section	Township	Range
<u>NE$\frac{1}{4}$</u>	<u>35</u>	<u>T 16 S</u>	<u>R 12 E</u>
<u>NW$\frac{1}{4}$</u>	<u> </u>	<u>T _____ S</u>	<u>R _____ E</u>
<u>SE$\frac{1}{4}$</u>	<u> </u>	<u>T _____ S</u>	<u>R _____ E</u>
<u>SW$\frac{1}{4}$</u>	<u> </u>	<u>T _____ S</u>	<u>R _____ E</u>

G & SR B&M, Pima County, Arizona

ANAMAX MINING COMPANY
LAND DEPT.

6-29-78 ems. md

RECEIVED
B. L. M. AZ STATE OF

JUN 29 1978

10:00 A.M.
PHOENIX, ARIZONA

STATE OF ARIZONA }
COUNTY OF PIMA } ss.
Witness my hand and Official Seal.

I hereby certify that the within instrument was filed for record in Pima County, State of Arizona.

ANNA SULLINGER
County Recorder

No. 52448 BOOK 891 PAGE 379

Book 891 Page 379
Date: 1955 SEP 20 PM 2:49

Request of: Banner Mining Co.
Fee: 1.00

Indexed	Paged	Blotted
<i>[initials]</i>		<i>[initials]</i>

By: *[Signature]*
Deputy

Notice of Mining Location

LODE CLAIM

TO ALL WHOM IT MAY CONCERN:

This Mining Claim, the name of which is the Hopi Mining Claim, situate on lands belonging to the United States of America, and in which there are valuable mineral deposits, was entered upon and located for the purpose of exploration and purchase by BANNER MINING COMPANY, A NEVADA CORPORATION

(Locator must insert either "a citizen of the United States" or "who has declared his intention of becoming a citizen of the United States.")

the undersigned, on the 16th day of September, 1955.

The length of this claim is 1,500 feet,

and we claim 50 feet,

in a East direction and 1,450

feet in a West direction from

the center of the discovery shaft, at which this notice is posted, lengthwise of the claim, to-

gether with 300 feet in width of the surface grounds, on each side of

the center of said claim. The general course of the lode deposit and premises is from the

West to the East.

The claim is situated and located in the Pima Mining District, in

Pima County, in the State of Arizona, about 2/3 mile

in a Northwest direction from The Mineral Hill Mine,

principally in the N.W. 1/4 of Section 35 of T16S and R12E, G & SRM, and bounded

by the Pluta Claim on the North; by the Comanche on the East; by the Sioux and

Cheyenne on the South. The East end line of the Hopi is identical to the West

end line of the Comanche Claim.

The surface boundaries of the claim are marked upon the ground as follows: Beginning

at a Post

at a point in a East direction 50 feet from

the discovery shaft (at which this notice is posted), being in the center of the East

end line of said claim; thence North 300 feet to a post

being the Northeast corner of said claim; thence

West along the South side of the Pluta Claim 1,500 feet to a post, being at the

Northwest corner of said claim; thence South 300 feet

to a post at the center of the West end of said claim;

thence South 300 feet to a post being at the

Southwest corner of said claim; thence East 1,500 feet

to a Post at the Southeast corner of said claim;

thence North 1,500 feet to the place of beginning.

Dated and posted on the grounds this 16th day of September, 1955.

Witness:

Banner Mining Company

[Signature]
Paul Schapiro

Engineer

Wayne L. McMillan

[Signature]

24397
MAP FILED IN A MC

STATE OF ARIZONA)
COUNTY OF PIMA)
Witness my hand and Great Seal

I hereby certify that the foregoing is a true and correct copy of the original as filed in the County of Pima, State of Arizona
ANNA SCHLESINGER,
County Recorder

511
680
171
RECEIVED
JUN 29 1978
10:00 A.M.
PHOENIX, ARIZONA

Indexed	Filed	Entered
<i>OK</i>		

Notice of Mining Location

LODE CLAIM

TO ALL WHOM IT MAY CONCERN:

This Mining Claim, the name of which is the LOUIS 12th Mining Claim, situate on lands belonging to the United States of America, and in which there are valuable mineral deposits, was entered upon and located for the purpose of exploration and purchase by L.H. Remberton, a citizen of the United States

(Locator must insert either "a citizen of the United States" or "who has declared his intention of becoming a citizen of the United States.")
the undersigned, on the 18th day of August, 1955

The length of this claim is 1500 feet,
and 2 claim 200 feet,
in a Southerly direction and 1200 feet in a Northerly direction from the center of the discovery shaft, at which this notice is posted, lengthwise of the claim, together with 300 feet in width of the surface grounds, on each side of the center of said claim. The general course of the lode deposit and premises is from the North to the South

The claim is situated and located in the Pima Mining District, in Pima County, in the State of Arizona, about 1/2 mile in a Easterly-South direction from P.H. Remberton's End of this claim a James Chabers' Claim, E. Side " " " " W. Side of "Short Claim" W. Side " " " " Louis 12th E. Side

The surface boundaries of the claim are marked upon the ground as follows: Beginning at Post with a tape at a point in a S. Westerly direction 400 feet from the discovery shaft (at which this notice is posted), being in the center of the South end line of said claim; thence Westerly 300 feet to a monument, being the South West corner of said claim; thence Northerly 200 feet to a monument, being at the N. W. corner of said claim; thence S. Easterly 200 feet to a monument at the center of the Northerly end of said claim; thence S. Easterly 200 feet to a monument being at the N. East corner of said claim; thence Southerly 1500 feet to a monument at the South East corner of said claim; thence Westerly 200 feet to the place of beginning.

Dated and posted on the grounds this 18th day of Sept., 1955
L.H. Remberton

(Supplemental unrecorded data on reverse.)

MAP FILED IN A MC 24397

See
Aug. 18
1955
above
&
recorder
9-17-55

Supplemental
but unrecorded
data

Louis 13# Lode Claim

Date of Loc./~~Re loc.~~ 8-18-55

Rec. in Book 890 Page 171

submitted with copy of **Second**
Amended Notice of (Mining) Location

Date of Amend. 12-19-61

Reg. in Book 1877 Page 158

Filed by:

ANAMAX MINING COMPANY (Owner)
P.O. Box 127
Sahuarita, Arizona 85629

ANAMAX MINING COMPANY
LAND DEPT.

6-29-78 ems, md

1877/158

STATE OF ARIZONA) I hereby certify that the within
 COUNTY OF PIMA) In Pima County, State of Arizona
 Witness my hand and Official Seal,)
 A. W. GILLHAM,)
 County Recorder)
 Date: 1955 JUN 5 PM 2:19
 Registered at: Harvey W. Smith
 Deputy
 100

Notice of Mining Location

LODE CLAIM

RECORDS OF MINES

TO ALL WHOM IT MAY CONCERN:

This Mining Claim, the name of which is the Louis No. 13
 Mining Claim, situate on lands belonging to the United States of America, and in which there
 are valuable mineral deposits, was entered upon and located for the purpose of exploration
 and purchase by Jack H. Pemberton, a citizen of the United States

(Locator must insert either "a citizen of the United States" or "who has declared his intention of becoming a citizen
 of the United States.")
 the undersigned, on the 19th day of December, 1951
 The length of this claim is 1352.60 feet,
 and 1 claim 470 feet,
 in a S 89°04'20"W direction and 832.60
feet in a N 89°04'20"E direction from
 the center of the discovery shaft, at which this notice is posted, lengthwise of the claim, to-
 gether with (see description below) feet in width of the surface grounds, on each side of
 the center of said claim. The general course of the lode deposit and premises is from the
West to the East
 The claim is situated and located in the Pima Mining District, in
Pima County, in the State of Arizona, about 2,500
 in a Northerly direction from Mineral Hill Mine
 in the center of Sec. 35, T. 16 S., R. 12 E., G. & S. R. & M.

The surface boundaries of the claim are marked upon the ground as follows: Beginning
 at a wooden post, 4" x 4" high
 at a point in a S 89° 04' 20" W direction 470 feet from
 the discovery shaft (at which this notice is posted), being in the center of the West
 end line of said claim; thence N 0°06'E. 300 feet to a iron post
 being the NW corner of said claim; thence
N 89° 40' E., 1352.43 feet to an iron post; being at the
NE corner of said claim; thence S 0° 06' W. 285.99 feet
 to a post 4" x 4" x 4" high at the center of the East end of said claim;
 thence S 0° 06' W. 250 feet to a iron post being at the
SE corner of said claim; thence S 78°25'W. 1380.93 feet
 to a iron post at the SW corner of said claim;
 thence N. 0° 06'E. 279.98 feet to the place of beginning.

All done under the provisions of the laws of the United States, and the State of Arizona.
 This is an amended Location Notice of the Louis No. 13
 Mining Claim, located by Jack Pemberton
 on the 19th day of
September, 1955, and recorded in Book _____ of Record of Mines, at
 page _____ in the office of the County Recorder of the aforesaid County of _____
 to which reference is hereby made, and this amended Location Notice is made and posted to
 correct errors in the description in the said original Location Notice.

Dated and posted on the grounds this 19th day of December, 1951.
 First Amended Recorded Book Page
1/23/57, V24/57 1023 409
Jack H. Pemberton

RECEIVED
 M. AZ STATE
 JUN 29 1958
 10:00
 PHOENIX, ARIZONA

Supplemental unrecorded data on reverse.

and 10: 1957 Perryman
 Bartlett, Jr.

Supplemental
but unrecorded
data

Second
Amended

Louis No. 13 Lode Claim

Date of Amend. 12-19-61

Rec. in Book 1877 Page 158

submitted with copy of
Notice of (Mining) Location/~~Relocation~~

Date of Loc./Reloc. 8-18-55

Rec. in Book 890 Page 171

Filed by:

ANAMAX MINING COMPANY (Owner)
P.O. Box 127
Saburita, Arizona 85629

APPROXIMATE LOCATION OF CLAIM:

	Section	Township	Range
NE $\frac{1}{4}$	<u>35</u>	T <u>16</u> S	R <u>12</u> E
NW $\frac{1}{4}$	<u>35</u>	T <u>16</u> S	R <u>12</u> E
SE $\frac{1}{4}$	<u>35</u>	T <u>16</u> S	R <u>12</u> E
SW $\frac{1}{4}$	<u>35</u>	T <u>16</u> S	R <u>12</u> E

G & SR B&M, Pima County, Arizona

ANAMAX MINING COMPANY
LAND DEPT.

6-29-78 ems, md

RECEIVED
B. L. M. AZ STATE OF

JUN 29 1978

10:00 A.M.
PHOENIX, ARIZON

BOOKS 887 PAGE 278
STATE OF ARIZONA)
COUNTY OF PIMA)

I hereby certify that the within instrument was filed for record in Pima County, State of Arizona

No. 50340 RECORDS OF MINES
Book 887 Page 278

Witness my hand and Official Seal.

ANNA SULLINGER,
County Recorder

Date: 1955 SEP 9 AM 11:36
Request of: J. H. Pemberton
Fee: \$1.00

Indexed	Paged	Filed
gm		AS

Thomas Y. Munnell, Jr.
Deputy

912 So. 6th Ave

Notice of Mining Location

LODE CLAIM

TO ALL WHOM IT MAY CONCERN:

This Mining Claim, the name of which is the Lime I Mining Claim, situate on lands belonging to the United States of America, and in which there are valuable mineral deposits, was entered upon and located for the purpose of exploration and purchase by J. H. Pemberton, a citizen of the United States

(Locator must insert either "a citizen of the United States" or "who has declared his intention of becoming a citizen of the United States.")
the undersigned, on the 6th day of Sept., 1955

The length of this claim is 1500 feet, and 150' claim 150' feet, in a Westerly direction and 1350 feet in a Easterly direction from the center of the discovery shaft, at which this notice is posted, lengthwise of the claim, together with 300 feet in width of the surface grounds, on each side of the center of said claim. The general course of the lode deposit and premises is from the Easterly to the Westerly

The claim is situated and located in the Pima Mining District, in Pima County, in the State of Arizona, about 1/2 mile in a N. & Westerly direction from R.H. Pemberton Ranch Twin Buttes HWY. - East end Borders W. End Mission 27 N. side Borders S. Boundary Indian Res. sec. 35 T. 16 Range 12 E. 1/4 N.W. 1/4 of N.W. 1/4

The surface boundaries of the claim are marked upon the ground as follows: Beginning at Monument (all posts painted white)

at a point in a Westerly & S. direction 200 feet from the discovery shaft (at which this notice is posted), being in the center of the West end line of said claim; thence Northerly 300 feet to a Monument, being the N. West corner of said claim; thence Easterly - 1500 - along Res. Fence feet to a Monument, being at the N. East corner of said claim; thence Southerly 300 feet to a Monument at the center of the East end of said claim; thence Southerly 300 feet to a Monument being at the South East corner of said claim; thence Westerly 1500 feet to a Monument at the S. West corner of said claim; thence Northerly 300 feet to the place of beginning.

Dated and posted on the grounds this 6th day of Sept., 1955

J. H. Pemberton

(Supplemental unrecorded data on reverse.)

MAP FILED IN A MC 24397

Supplemental
but unrecorded
data

Line I _____ Lode Claim
Date of Loc./Reloc. 9-6-55
Rec. in Book 887 Page 278

submitted with copy of Third
Amended Notice of (Mining) Location

Filed by:
ANAMAX MINING COMPANY (Owner)
P.O. Box 127
Sahuarita, Arizona 85629

Date of Amend. 12-19-61
Rec. in Book 1877 Page 159

RECORDED IN A MINE

(2) 12-19-61 159

ANAMAX MINING COMPANY
LAND DEPT.

6-29-78 ems, md

1877/159

RECEIVED
B. L. M. AZ STATE OFFICE
JUN 29 1978
10:00 A.M.
PHOENIX, ARIZONA

STATE OF ARIZONA } I hereby certify that the within No. 1286
COUNTY OF PIMA } is in Pima County, State of Arizona Book 1286 Page 159
Witness my hand and Official Seal ANNA SOKLEN, County Recorder Date 1957 JUN 2 19
Request of Harvey W Smith
THIRD AMENDED Location Notice
Deputy From 100

Notice of Mining Location

LODE CLAIM

TO ALL WHOM IT MAY CONCERN:
This Mining Claim, the name of which is the Lime No. 1
Mining Claim, situate on lands belonging to the United States of America, and in which there
are valuable mineral deposits, was entered upon and located for the purpose of exploration
and purchase by Jack H. Pemberton, a citizen of the United States

(Locator must insert either "a citizen of the United States" or "who has declared his intention of becoming a citizen
of the United States.")
the undersigned, on the 19th day of December, 1961.
The length of this claim is 890.85 feet,
and I claim 100 feet,
in a S. 89° 57' 30" E. direction and 720.85
feet in a N. 89° 57' 30" W. direction from
the center of the discovery shaft, at which this notice is posted, lengthwise of the claim, to-
gether with 300 feet in width of the surface grounds, on each side of
the center of said claim. The general course of the lode deposit and premises is from the
West to the East

The claim is situated and located in the Pima Mining District, in
Pima County, in the State of Arizona, about 5000
in a Northwesterly direction from Mineral Hill Mine in the
NW 1/4, Sec. 35, T16S., R12E., G&SR B&M. Bounded on the north by the
Papago Indian Reservation, on the east by the Ute lode, on the south by Lime
No. 4 and on the west by the Key lode.

The surface boundaries of the claim are marked upon the ground as follows: Beginning
at a post, 4"x4", 4' high
at a point in a S. 89° 57' 30" E. direction 100 feet from
the discovery shaft (at which this notice is posted), being in the center of the East
end line of said claim; thence S. 0° 38' 30" E. 300 feet to a post, 4"x4",
4' high, being the S. E. corner of said claim; thence
N. 89° 57' 30" W., 890.85 feet to a post, 4"x4", 4' high being at the
S. W. corner of said claim; thence N. 0° 38' 30" W., 300 feet
to a post, 4"x4", 4' high at the center of the West end of said claim;
thence N. 0° 38' 30" W., 300 feet to a post, 4"x4", 4' high being at the
N. W. corner of said claim; thence S. 89° 57' 30" E., 890.85 feet
to a post, 4"x4", 4' high at the N. E. corner of said claim;
thence S. 0° 38' 30" E., 300 feet to the place of beginning.

All done under the provisions of the laws of the United States, and the State of Arizona.
This is an amended Location Notice of the Lime No. 1
Mining Claim, located by Jack H. Pemberton
on the 6th day of
September, 1955, and recorded in Book 887 of Record of Mines, at
page 278, in the office of the County Recorder of the aforesaid County of Pima
to which reference is hereby made, and this amended Location Notice is made and posted to
correct errors in the description in the said original Location Notice
Dated and posted on the grounds this 19th day of December, 1961.
1st Amended Location Jan. 23, 1957
" " Recording Jan. 24, 1957
2nd Amended Location May 13, 1957
" " Recording May 14, 1957
Book 1129, Page 424
Jack H. Pemberton
Jack H. Pemberton

(Supplemental unrecorded data on reverse.)

80443 3MA
Supplemental
but unrecorded
data

Third
Amended

Line No. 1 _____ Lode Claim

Date of Amend. 12-19-61

Rec. in Book 1877 Page 159

submitted with copy of
Notice of (Mining) Location/Relocation

Date of Loc./Reloc. 9-6-55

Rec. in Book 887 Page 278

Filed by:

ANAMAX MINING COMPANY (Owner)
P.O. Box 127
Sahuarita, Arizona 85629

APPROXIMATE LOCATION OF CLAIM:

	Section	Township	Range
NE $\frac{1}{4}$	_____	T. _____ S	R. _____ E
NW $\frac{1}{4}$	<u>35</u>	T. <u>16</u> S	R. <u>12</u> E
SE $\frac{1}{4}$	_____	T. _____ S	R. _____ E
SW $\frac{1}{4}$	_____	T. _____ S	R. _____ E

G & SR B&M, Pima County, Arizona

ANAMAX MINING COMPANY
LAND DEPT.

6-29-78 ems, md

RECEIVED
B. L. M. AZ STATE OFFICE

JUN 29 1978

10:00 A.M.
PHOENIX, ARIZONA

BOOK 879 PAGE 182
STATE OF ARIZONA

COUNTY OF PIMA
Witness my hand and Official Seal.

Indexed	Paged	Elotted
ll		ll

I hereby certify that the within instrument was filed for record in Pima County, State of Arizona

ANNA SULLINGER
County Recorder

No. 46012 RECORDS OF MINES
Book 879 Page 182

Date: 1978 JUN 16 AM 11:14
Prepared by: J. H. Puckett

Deputy: *[Signature]*

912 L. G. ...

Notice of Mining Location

LODE CLAIM

TO ALL WHOM IT MAY CONCERN:

This Mining Claim, the name of which is the pine # Mining Claim, situate on lands belonging to the United States of America, and in which there are valuable mineral deposits, was entered upon and located for the purpose of exploration and purchase by J. H. Puckett, a citizen of the United States

(Locater must insert either "a citizen of the United States" or "who has declared his intention of becoming a citizen of the United States.")
the undersigned, on the 12th day of August, 1955

The length of this claim is 150.0 feet, and 150 claim 150 feet, in a Westerly direction and 150 feet in a Easterly direction from the center of the discovery shaft, at which this notice is posted, lengthwise of the claim, together with 300 feet in width of the surface grounds, on each side of the center of said claim. The general course of the lode deposit and premises is from the East to the West

The claim is situated and located in the Pima Mining District, in Pima County, in the State of Arizona, about 1/2 mile in a N. + Westerly direction from R. H. Puckett's Shuck-Twin Buttes Hwy

The surface boundaries of the claim are marked upon the ground as follows: Beginning at Post monument (painted white)

at a point in a Northerly direction 400 feet from the discovery shaft (at which this notice is posted), being in the center of the West end line of said claim; thence Northerly 300 feet to a Monument, being the N. W. corner of said claim; thence Easterly 1500 feet to a Monument, being at the N. E. corner of said claim; thence Southerly 300 feet to a Monument at the center of the East end of said claim; thence Southerly 300 feet to a Monument, being at the S. E. corner of said claim; thence Westerly 500 feet to a Monument at the S. W. corner of said claim; thence Northerly 300 feet to the place of beginning.

Dated and posted on the grounds this 12th day of August, 1955

[Signature]
J. H. Puckett

(Supplemental unrecorded data on reverse.)

24397
MAP FILED IN A MC

Supplemental
but unrecorded
data

Line 4# _____ Lode Claim

Date of Loc./Relec. 8-12-55

Rec. in Book 879 Page 182

submitted with copy of Third
Amended Notice of (Mining) Location

Date of Amend. 12-19-61

Rec. in Book 1877 Page 160

Filed by:

ANAMAX MINING COMPANY (Owner)
P.O. Box 127
Sahuarita, Arizona 85629

RECORDED IN V MIC 51331

ANAMAX MINING COMPANY
LAND DEPT.

6-29-78 ems, md

Supplemental
but unrecorded
data

Third
Amended

Lime No. 4 Lode Claim

Date of Amend. 12-19-61

Rec. in Book 1877 Page 160

submitted with copy of
Notice of (Mining) Location/~~Relocation~~

Date of Loc./~~Reloc.~~ 8-12-55

Rec. in Book 879 Page 182

Filed by:

ANAMAX MINING COMPANY (Owner)
P.O. Box 127
Sahuarita, Arizona 85629

RECEIVED
B. L. M. AZ STATE OFFICE
JUN 29 1978
10:00 A.M.
PHOENIX, ARIZONA

APPROXIMATE LOCATION OF CLAIM:

	Section	Township	Range
NE $\frac{1}{4}$	_____	T _____ S	R _____ E
NW $\frac{1}{4}$	35	T 16 S	R 12 E
SE $\frac{1}{4}$	_____	T _____ S	R _____ E
SW $\frac{1}{4}$	_____	T _____ S	R _____ E

G & SR B&M, Pima County, Arizona

ANAMAX MINING COMPANY
LAND DEPT.

6-29-78 ems, md

RECEIVED
B. L. M. AZ STATE OFFICE

JUN 29 1978

10:00 A.M.
PHOENIX, ARIZONA

Supplemental unrecorded data on reverse.

STATE OF ARIZONA)
COUNTY OF PIMA)

I hereby certify that the within instrument was filed for record in PIMA County, State of Arizona

No. 5888

BOOK 1083 PAGE 407

Mail 6

Book 1083 Page 407

JUN 24 AM 10:16

Witness my hand and Official Seal.

ANNA SULLINGER
County Recorder

Date: Request of: *Common Mining Co.*

Indexed	Paged	Plotted
<i>W</i>		<i>105</i>

By *Tommy Merrill*
Deputy

Fee: *1.00*

Notice of Mining Location

LODE CLAIM

TO ALL WHOM IT MAY CONCERN:

This Mining Claim, the name of which is the YAJUI Mining Claim, situate on lands belonging to the United States of America, and in which there are valuable mineral deposits, was entered upon and located for the purpose of exploration and purchase by Jack Pemberton, a citizen of the United States

(Locator must insert either "a citizen of the United States" or "who has declared his intention of becoming a citizen of the United States.")

the undersigned, on the 23rd day of January, 1957

The length of this claim is 1100 feet,

and I claim 100 feet,

in a West direction and 1000

feet in a East direction from

the center of the discovery shaft, at which this notice is posted, lengthwise of the claim, to-

gether with 300 feet in width of the surface grounds, on each side of

the center of said claim. The general course of the lode deposit and premises is from the

West to the East

The claim is situated and located in the Pima Mining District, in

Pima County, in the State of Arizona, about 3000 feet

in a Northerly direction from Mineral Hill mine, in the

N. 1/2 Section 35, T. 13S. R. 12E. Q. & SR. Bounded on the North by Hopi & Comanche claims,

on the south by Louis 13, on the west by Algonquin, and on the East by the Sharon

claim.

The surface boundaries of the claim are marked upon the ground as follows: Beginning

at a post

at a point in a West direction 100 feet from

the discovery shaft (at which this notice is posted), being in the center of the West

end line of said claim; thence North 300 feet to a post

, being the Northwest corner of said claim; thence

East 1100 feet to a post, being at the

North east corner of said claim; thence South 300 feet

to a post at the center of the East end of said claim;

thence South 300 feet to a post being at the

South east corner of said claim; thence West 1100 feet

to a post at the South west corner of said claim;

thence North 300 feet to the place of beginning.

Dated and posted on the grounds this 23rd day of January, 1957

Witness:
Tommy Merrill

Jack Pemberton
Jack Pemberton

MAP FILED IN A MC 24397

26

Supplemental
but unrecorded
data

YAQUI Lode Claim
Date of Loc./Reloc. 1-23-57
Rec. in Book 1083 Page 407

Filed by:

ANAMAX MINING COMPANY (Owner)
P.O. Box 127
Sahuarita, Arizona 85629

APPROXIMATE LOCATION OF CLAIM:

	Section	Township	Range
NE $\frac{1}{4}$	<u>35</u>	T <u>16</u> S	R <u>12</u> E
NW $\frac{1}{4}$	<u>35</u>	T <u>16</u> S	R <u>12</u> E
SE $\frac{1}{4}$	<u> </u>	T <u> </u> S	R <u> </u> E
SW $\frac{1}{4}$	<u> </u>	T <u> </u> S	R <u> </u> E

G & SR B&M, Pima County, Arizona

ANAMAX MINING COMPANY
LAND DEPT.

6-29-78 ems, md

RECEIVED
L. M. AZ STATE OFFICE

JUN 29 1978

10:00 A.M.
PHOENIX, ARIZONA

STATE OF ARIZONA)
COUNTY OF PIMA)

I hereby certify that the within
Instrument was filed for record
in PIMA County, State of Arizona

RECORDS OF MINES

BOOK 1083 PAGE 405

No. 5886

Book 1083

Page 405

Date: 1957 JAN 24 AM 10:15

Request of:

Banner Mining Co.

Fee: \$1.00

Witness my hand and Official Seal.

ANNA SULLINGER
County Recorder

Indexed	Paged	Filed
W		48

By *Thomas J. Merrill*
Deputy

2042 Crown Street

Notice of Mining Location

LODE CLAIM

TO ALL WHOM IT MAY CONCERN:

This Mining Claim, the name of which is the ALCONQUIN
Mining Claim, situate on lands belonging to the United States of America, and in which there
are valuable mineral deposits, was entered upon and located for the purpose of exploration
and purchase by Jack Pemberton, a citizen of the United States

(Locator must insert either "a citizen of the United States" or "who has declared his intention of becoming a citizen of the United States.")
the undersigned, on the 23rd day of January, 1957.

The length of this claim is 1500 feet,
and 1 claim 200 feet,
in a South direction and 1300
North feet in a North direction from
the center of the discovery shaft, at which this notice is posted, lengthwise of the claim, to-
gether with 300 feet in width of the surface grounds, on each side of
the center of said claim. The general course of the lode deposit and premises is from the

South to the North

The claim is situated and located in the Pima Mining District, in
Pima County, in the State of Arizona, about 2600 feet

in a Northerly direction from Mineral Hill mine

in the W 1/2 Section 35, T16S, R12E, G & SR. Bounded on the North by the Hopi Claim,
on the South by the Iroquois claim, on the West by the Acoma claim, and on the East
by the Yaqui and the Louis 13 claims.

The surface boundaries of the claim are marked upon the ground as follows: Beginning
a post

at a point in a South direction 100 feet from
the discovery shaft (at which this notice is posted), being in the center of the South

end line of said claim; thence West 300 feet to a Post

, being the South west corner of said claim; thence

North 1500 feet to a post, being at the

Northwest corner of said claim; thence East 300 feet

to a post at the center of the North end of said claim;

thence East 300 feet to a post being at the

North east corner of said claim; thence South 1500 feet

to a post at the South east corner of said claim;

thence West 300 feet to the place of beginning.

Dated and posted on the grounds this 23rd day of January, 1957.

Witness:
Jack Pemberton
Jack Pemberton

(Supplemental unrecorded data on reverse.)

25

MAP FILED IN A MC 24397

Supplemental
but unrecorded
data

ALGONQUIN

Lode Claim

Date of Loc./Reloc. 1-23-57

Rec. in Book 1083 Page 405

Filed by:

ANAMAX MINING COMPANY (Owner)
P.O. Box 127
Sahuarita, Arizona 85629

APPROXIMATE LOCATION OF CLAIM:

	Section	Township	Range
NE $\frac{1}{4}$	_____	T _____ S	R _____ E
NW $\frac{1}{4}$	35	T 16 S	R 12 E
SE $\frac{1}{4}$	_____	T _____ S	R _____ E
SW $\frac{1}{4}$	35	T 16 S	R 12 E

G & SR B&M, Pima County, Arizona

ANAMAX MINING COMPANY
LAND DEPT.

6-29-78 ems, md

RECEIVED
B. M. AZ STATE OFFICE

JUN 29 1978

10:00 A.M.
PHOENIX, ARIZONA

BOOK 1083 PAGE 408

STATE OF ARIZONA)
COUNTY OF PIMA)

I hereby certify that the within instrument was filed for record in PIMA County, State of Arizona

No. 5889

DEPT. OF MINES
Mail

Book 1083 Page 408

Witness my hand and Official Seal.

ANNA SULLINGER,
County Recorder

Date: 1957 JAN 24 AM 10:17
Request of:

Indexed	Paged	Filed
W		AS

By *Thomas J. Meindl* *Barrow Mining Co*
Deputy Fee: 1.00

Notice of Mining Location

LODE CLAIM

TO ALL WHOM IT MAY CONCERN:

This Mining Claim, the name of which is the IROQUOIS Mining Claim, situate on lands belonging to the United States of America, and in which there are valuable mineral deposits, was entered upon and located for the purpose of exploration and purchase by Jack Pemberton, a citizen of the United States

(Locator must insert either "a citizen of the United States" or "who has declared his intention of becoming a citizen of the United States.")
the undersigned, on the 23rd day of January, 1957

The length of this claim is 1000 feet, and I claim 100 feet, in a North direction and 900 feet in a South direction from the center of the discovery shaft, at which this notice is posted, lengthwise of the claim, together with 300 feet in width of the surface grounds, on each side of the center of said claim. The general course of the lode deposit and premises is from the North to the South

The claim is situated and located in the Pima Mining District, in Pima County, in the State of Arizona, about 2200 feet in a Northwesterly direction from Mineral Hill mine, in the W 1/2 Section 35, T16S, R12E, S 2 & SR. Bounded on the North by the Algonquin claim, on the East by the Louis 13, Gypsy, & the Contact claims, on the west by the Pueblo claim, and on the south by the Deisa and the Hogle claims.

The surface boundaries of the claim are marked upon the ground as follows: Beginning at a post at a point in a North direction 100 feet from the discovery shaft (at which this notice is posted), being in the center of the North end line of said claim; thence East 300 feet to a post, being the North east corner of said claim; thence South 1000 feet to a post, being at the South east corner of said claim; thence west 300 feet to a post at the center of the South end of said claim; thence west 300 feet to a post being at the Southwest corner of said claim; thence North 1000 feet to a post at the North west corner of said claim; thence East 300 feet to the place of beginning.

Dated and posted on the grounds this 23rd day of January, 1957

Witness
J. MacKenzie

Jack Pemberton
Jack Pemberton

(Supplemental unrecorded data on reverse.)

MAP FILED IN A MC 24397

Supplemental
but unrecorded
data

IROQUOIS Lode Claim
Date of Loc./Relec. 1-23-57
Rec. in Book 1083 Page 408

Filed by:

ANAMAX MINING COMPANY (Owner)
P.O. Box 127
Sahuarita, Arizona 85629

RECORDED IN V MC 5132

APPROXIMATE LOCATION OF CLAIM:

	Section	Township	Range
NE $\frac{1}{4}$	_____	T _____ S	R _____ E
NW $\frac{1}{4}$	_____	T _____ S	R _____ E
SE $\frac{1}{4}$	_____	T _____ S	R _____ E
SW $\frac{1}{4}$	35	T 16 S	R 12 E

G & SR B&M, Pima County, Arizona

ANAMAX MINING COMPANY
LAND DEPT.

6-29-78 ems, md

RECEIVED
B. L. M. AZ STATE OFFICE

JUN 29 1978

10:00 A.M.
PHOENIX, ARIZONA

BOOK 1084 PAGE 190

6276

STATE OF ARIZONA)
COUNTY OF PIMA)

I hereby certify that the within
Instrument was filed for record
in PIMA County, State of Arizona

No. _____
Book 1084 Page 190

Witness my hand and Official Seal.

ANNA SULLINGER
County Recorder

Date: 1957 JAN 25 AM 11:13

Indexed	Paged	Plotted
RL		

Request of: Quartz Mining Co
Per: Jack Pemberton

2042
Corner of Skyway

Notice of Mining Location

LODE CLAIM

TO ALL WHOM IT MAY CONCERN:

This Mining Claim, the name of which is the Pueblo Mining Claim, situate on lands belonging to the United States of America, and in which there are valuable mineral deposits, was entered upon and located for the purpose of exploration and purchase by Jack Pemberton, a citizen of the United States.

(Locator must insert either "a citizen of the United States" or "who has declared his intention of becoming a citizen of the United States.")
the undersigned, on the 23rd day of January, 1957

The length of this claim is 1100 feet,
and 1 claim 100 feet,
in a North direction and 1000
South direction from
the center of the discovery shaft, at which this notice is posted, lengthwise of the claim, to-
gether with 300 feet in width of the surface grounds, on each side of
the center of said claim. The general course of the lode deposit and premises is from the

North to the South
The claim is situated and located in the Pima Mining District, in
Pima County, in the State of Arizona, about 2500 feet
in a Northwesterly direction from Mineral Hill mine, in the
section 35, T16S, R12E, G & SR, bounded on the North by Acoma, on the South by Hogle,
on the East by Iroquois and on the west by the Yuma, Mojave & Gila claims.

The surface boundaries of the claim are marked upon the ground as follows: Beginning
at a post
at a point in a North direction 100 feet from
the discovery shaft (at which this notice is posted), being in the center of the North
end line of said claim; thence East 300 feet to a post
being the North east corner of said claim; thence
South 1100 feet to a post, being at the
Southeast corner of said claim; thence West 300 feet
to a post at the center of the South end of said claim;
thence West 300 feet to a post being at the
South west corner of said claim; thence North 1100 feet
to a post at the Northwest corner of said claim;
thence East 300 feet to the place of beginning.

Dated and posted on the grounds this 23rd day of January, 1957

Witness:
Jack Pemberton
Jack Pemberton

(Supplemental unrecorded data on reverse.)

MAP FILED IN A MC 24397

STATE OF ARIZONA I hereby certify that the within
COUNTY OF PIMA in the County of Pima, State of Arizona Book 1877 Page 167
Witness my hand and Official Seal. County Recorder Date 1962 JAN 5 PM 2:20
Requested by Harvey M. Smith
AMENDED Deputy

Indexed	Filed	Filed
mb		

Notice of Mining Location

LODE CLAIM

TO ALL WHOM IT MAY CONCERN:

This Mining Claim, the name of which is the Pueblo Mining Claim, situate on lands belonging to the United States of America, and in which there are valuable mineral deposits, was entered upon and located for the purpose of exploration and purchase by Jack H. Pemberton, a citizen of the United States

(Locator must insert either "a citizen of the United States" or "who has declared his intention of becoming a citizen of the United States.")
the undersigned, on the 19th day of December, 1961

The length of this claim is 1200 feet, and I claim 100 feet, in a N. 0°57'30"E direction and 1100 feet in a S. 0°57'30"W direction from

the center of the discovery shaft, at which this notice is posted, lengthwise of the claim, together with 300 feet in width of the surface grounds, on each side of the center of said claim. The general course of the lode deposit and premises is from the North to the South

The claim is situated and located in the Pima Mining District, in Pima County, in the State of Arizona, about 2,500 feet in a Northwesterly direction from Mineral Hill Mine, in the W 1/2 S. 35, T16S, R12E, G&SR B&M. Bounded on the north by the Acoma, on the South by the Hogle #1, on the east by the Iroquois and on the west by the Yuma, Mohave and Gila claims.

The surface boundaries of the claim are marked upon the ground as follows: Beginning at a post, 4" x 4" x 4 ft. high

at a point in a N. 0°57'30"E direction 100 feet from the discovery shaft (at which this notice is posted), being in the center of the North end line of said claim; thence N. 89°45'30"E, 300 feet to a post, 4" x 4", 4' high, being the N. E. corner of said claim; thence S. 0°57'30"W, 1200 feet to a post, 4" x 4", 4' high being at the S. E. corner of said claim; thence S. 89°45'30"W, 300 feet to a post, 4" x 4", 4' high at the center of the South end of said claim; thence S. 89°45'30"W, 300 feet to a post, 4" x 4", 4' high being at the S. W. corner of said claim; thence N. 0°57'30"E, 1200 feet to a post, 4" x 4", 4' high at the N. W. corner of said claim; thence N. 89°45'30"E, 300 feet to the place of beginning.

All done under the provisions of the laws of the United States, and the State of Arizona. This is an amended Location Notice of the Pueblo Mining Claim, located by Jack Pemberton

on the 23rd day of January, 1957, and recorded in Book 1084 of Record of Mines, at page 190, in the office of the County Recorder of the aforesaid County of Pima to which reference is hereby made, and this amended Location Notice is made and posted to correct errors in the description in the said original Location Notice. Dated and posted on the grounds this 19th day of December, 1961

Jack H. Pemberton
Jack H. Pemberton

RECEIVED
B. L. M. AZ STATE OFF

JUN 29 1968

10:00
PHOENIX, ARIZONA

(Supplemental unrecorded data on reverse.)

Supplemental
but unrecorded
data

Filed by:
ANAMAX MINING COMPANY (Owner)
P.O. Box 127
Sahuarita, Arizona 85629

Amended
Pueblo Lode Claim

Date of Amend. 12-19-61

Rec. in Book 1877 Page 167

submitted with copy of
Notice of (Mining) Location/~~Relocation~~

Date of Loc./~~Reloc.~~ 1-23-57

Rec. in Book 1084 Page 190

APPROXIMATE LOCATION OF CLAIM:

	Section	Township	Range
NE $\frac{1}{4}$	_____	T _____ S	R _____ E
NW $\frac{1}{4}$	_____	T _____ S	R _____ E
SE $\frac{1}{4}$	_____	T _____ S	R _____ E
SW $\frac{1}{4}$	35	T 16 S	R 12 E

G & SR B&M, Pima County, Arizona

ANAMAX MINING COMPANY
LAND DEPT.

6-29-78 ems, md

RECEIVED
B. L. M. AZ STATE OFFICE

JUN 29 1978

10:00 A.M.
PHOENIX, ARIZONA

6277

BOOK 1084 PAGE 191

STATE OF ARIZONA)
COUNTY OF PIMA)
Witness my hand and Official Seal

I hereby certify that the within
Instrument was filed for record
in PIMA County, State of Arizona

No. _____
Book 1084 Page 191

Indexed	Paged	Noted
225		

ANNA SMILLINGER
County Recorder
By *[Signature]*
Deputy

Date: 1978 JUN 25 AM 11:18
Request of: *Banger Mining Co*

(2)

Notice of Mining Location

LODE CLAIM

TO ALL WHOM IT MAY CONCERN:

This Mining Claim, the name of which is ACOMA
Mining Claim, situate on lands belonging to the United States of America, and in which there
are valuable mineral deposits, was entered upon and located for the purpose of exploration
and purchase by Jack Pemberton, a citizen of the United States.

(Locator must insert either "a citizen of the United States" or "who has declared his intention of becoming a citizen of the United States.")

the undersigned, on the 23rd day of January, 1957

The length of this claim is 920 feet,
and I claim 100 feet,
in a South direction and 820

feet in a North direction from
the center of the discovery shaft, at which this notice is posted, lengthwise of the claim, to-
gether with 300 feet in width of the surface grounds, on each side of
the center of said claim. The general course of the lode deposit and premises is from the
North to the South

The claim is situated and located in the Pima Mining District, in
Pima County, in the State of Arizona, about 3000 feet
in a Northerly direction from Mineral Hill mine, in the
W 2 section 35, T16S, R12E, G & SR, bounded on the North by Hopi, on the South by
Pueblo, on the west by Pima and Yuma, and on the East by the Algonquin.

The surface boundaries of the claim are marked upon the ground as follows: Beginning
at a post
at a point in a South direction 100 feet from
the discovery shaft (at which this notice is posted), being in the center of the South
end line of said claim; thence west 300 feet to a post
being the Southwest corner of said claim; thence
North 920 feet to a post being at the
Northwest corner of said claim; thence East 300 feet
to a post at the center of the North end of said claim;
thence East 300 feet to a post being at the
North east corner of said claim; thence South 920 feet
to a post at the Southeast corner of said claim;
thence West 300 feet to the place of beginning.

Dated and posted on the grounds this 23rd day of January, 1957.

Witness: *[Signature]*

[Signature]
Jack Pemberton

(Supplemental unrecorded data on reverse.)

31

24397
MAP FILED IN A MC

STATE OF ARIZONA
COUNTY OF PIMA

I hereby certify that the within No. 20382
Instrument was filed for record
in Pima County, State of Arizona Book 1110

Page 221
Book 1110

Indexed	Filed	Class
ES		

Banner Mining Co.
Deputy
Fees 1.00

Notice of Mining Location LODE CLAIM

RECORDS OF MINES

2042 Corner Street

RECEIVED
B. L. M. AZ STATE OF ARIZONA

JUN 29 1978

10:00 A.M.
PHOENIX, ARIZONA

(Supplemental unrecorded data on reverse.)

TO ALL WHOM IT MAY CONCERN:

This Mining Claim, the name of which is the ACOMA
Mining Claim, situate on lands belonging to the United States of America, and in which there are
valuable mineral deposits, was entered upon and located for the purpose of exploration and pur-
chase by JACK PEMBERTON, A CITIZEN OF THE UNITED STATES

(Locator must insert either "a citizen of the United States" or "who has declared his intention of becoming a citizen of the United States.")

the undersigned, on the 23RD day of JANUARY, 1957.

The length of this claim is 1500 feet,

and I claim 100 feet,

in a South direction and 1100

feet in a North direction from

the center of the discovery shaft, at which this notice is posted, lengthwise of the claim, together

with 300 feet in width of the surface grounds, on each side

of the center of said claim. The general course of the lode deposit and premises is from the

North to the South

The claim is situated and located in the Pima Mining District, in

Pima County, in the State of Arizona, about 3000 feet

in a Northerly direction from Mineral Hill Mine, in the

W 1/2 Section 25, T16S, R12E, G & SR. BOUNDED ON THE NORTH BY HDPT, ON THE SOUTH

BY PUEBLO, ON THE WEST BY PIMA AND YUMA, AND ON THE EAST BY THE ALGONQUIN.

The surface boundaries of the claim are marked upon the ground as follows: Beginning at

A POST

at a point in a SOUTH direction 100 feet from

the discovery shaft (at which this notice is posted), being in the center of the SOUTH

end line of said claim; thence WEST 300 feet to a POST

, being the SOUTHWEST corner of said claim; thence

NORTH 1500 feet to a POST, being at the

NORTHWEST corner of said claim; thence EAST 300 feet

to a POST at the center of the NORTH end of said claim;

thence EAST 300 feet to a POST, being at the

NORTHEAST corner of said claim; thence 1500 feet

to a POST at the SOUTHEAST corner of said claim;

thence WEST 300 feet to the place of beginning.

All done under the provisions of the laws of the United States, and of the State of Arizona.

This is an amended Location Notice of the ACOMA

Mining Claim, located by JACK PEMBERTON, A CITIZEN OF THE UNITED STATES

on the 23RD day of

JANUARY, 1957, and recorded in Book 1084 of Record of Mines, at

page 191, in the office of the County Recorder of the aforesaid County of PIMA,

to which reference is hereby made, and this amended Location Notice is made and posted to correct

errors in the description in the said original Location Notice 6277

Dated and posted on the ground this 28th day of March, 1957.

WITNESS: *[Signature]*

[Signature]

Jack Pemberton

32

Supplemental
but unrecorded
data

Amended

ACOMA Lode Claim

Date of Amend. 3-28-57

Rec. in Book 1110 Page 221

submitted with copy of
Notice of (Mining) Location/Relocation

Date of Loc./Reles. 1-23-57

Rec. in Book 1084 Page 191

Filed by:

ANAMAX MINING COMPANY (Owner)
P.O. Box 127
Sahuarita, Arizona 85629

APPROXIMATE LOCATION OF CLAIM:

	Section	Township	Range
NE $\frac{1}{4}$	<u> </u>	T <u> </u> S	R <u> </u> E
NW $\frac{1}{4}$	<u> 35 </u>	T <u> 16 </u> S	R <u> 12 </u> E
SE $\frac{1}{4}$	<u> </u>	T <u> </u> S	R <u> </u> E
SW $\frac{1}{4}$	<u> 35 </u>	T <u> 16 </u> S	R <u> 12 </u> E

G & SR B&M, Pima County, Arizona

ANAMAX MINING COMPANY
LAND DEPT.

6-29-78 ems, md

RECEIVED
B. L. M. AZ STATE DEPT
JUN 29 1978
10:00
PHOENIX, ARIZONA

BOOK 1084 PAGE 541 *Mail*

STATE OF ARIZONA)
COUNTY OF PIMA)
Witness my hand and Official Seal.

I hereby certify that the within instrument was filed for record in PIMA County, State of Arizona

No. 6641
Book 1084 Page 541

Date: 1977 JUN 23 AM 10:33
Request of: *Banner Mining Co*

ANNA SULLINGER
County Recorder

Indexed	Paged	Filed
<i>E.S.</i>		<i>AS</i>

By *Thomas Y. Merrill*
Deputy Fee: \$1.00

Notice of Mining Location

LODE CLAIM

TO ALL WHOM IT MAY CONCERN:

This Mining Claim, the name of which is the PIMA Mining Claim, situate on lands belonging to the United States of America, and in which there are valuable mineral deposits, was entered upon and located for the purpose of exploration and purchase by Jack Pemberton, a citizen of the United States

(Locator must insert either "a citizen of the United States" or "who has declared his intention of becoming a citizen of the United States.")
the undersigned, on the 23rd day of January, 1977.

The length of this claim is 1500 feet,
and I claim 100 feet,
in a East direction and 1400 feet in a West direction from the center of the discovery shaft, at which this notice is posted, lengthwise of the claim, together with 300 feet in width of the surface grounds, on each side of the center of said claim. The general course of the lode deposit and premises is from the East to the West.

The claim is situated and located in the Pima Mining District, in Pima County, in the State of Arizona, about 3400 feet in a Northwesterly direction from Mineral Hill Mine in the NW 1/4 section 35, T16S, R12E, G. & SR. Bounded on the North by Yavapai, on the South by Yuma and on the East by the Acoma claim.

The surface boundaries of the claim are marked upon the ground as follows: Beginning at a post at a point in a East direction 100 feet from the discovery shaft (at which this notice is posted), being in the center of the East end line of said claim; thence South 300 feet to a post, being the South east corner of said claim; thence West 1500 feet to a post, being at the South west corner of said claim; thence North 300 feet to a post at the center of the West end of said claim; thence North 300 feet to a post being at the North west corner of said claim; thence East 1500 feet to a post at the North east corner of said claim; thence South 300 feet to the place of beginning.

Dated and posted on the grounds this 26th day of January, 1977.
Witness: *Jack Pemberton*
Jack Pemberton

(Supplemental unrecorded data on reverse.)

MAP FILED IN A MC 24397

Supplemental
but unrecorded
data

Filed by:

ANAMAX MINING COMPANY (Owner)
P.O. Box 127
Sahuarita, Arizona 85629

PIMA

Lode Claim

Date of Loc./Reloc. 1-26-57

Rec. in Book 1084 Page 541

submitted with copy of
Amended Notice of (Mining) Location

Date of Amend. 12-19-61

Rec. in Book 1877 Page 163

ANAMAX MINING COMPANY
LAND DEPT.

6-29-78 ems, md

RECEIVED
B. L. M. AZ STATE OFFICE
JUN 29 1978
10:00 A.M.
PHOENIX, ARIZONA

(Supplemental unrecorded data on reverse.)

STATE OF ARIZONA
COUNTY OF PIMA

I hereby certify that the within
description was the best record
in Pima County, State of Arizona

No. 1290
1877

1877

County Recorder
Request of: Harvey M. Smith
By: *[Signature]*
Deputy
Fee: 1.00

AMENDED

Notice of Mining Location

LODE CLAIM

TO ALL WHOM IT MAY CONCERN:

This Mining Claim, the name of which is the Pima Mining Claim, situate on lands belonging to the United States of America, and in which there are valuable mineral deposits, was entered upon and located for the purpose of exploration and purchase by Jack H. Pemberton, a citizen of the United States.

(Locator must insert either "a citizen of the United States" or "who has declared his intention of becoming a citizen of the United States.")

the undersigned, on the 19th day of December, 1961

The length of this claim is 1098.75 feet,

and I claim 100 feet,

in a N. 89°45'30"E direction and 998.75 feet in a S. 89°45'30"W direction from the center of the discovery shaft, at which this notice is posted, lengthwise of the claim, together with 300 feet in width of the surface grounds, on each side of the center of said claim. The general course of the lode deposit and premises is from the West to the East

The claim is situated and located in the Pima Mining District, in Pima County, in the State of Arizona, about 3400 in a Northwesterly direction from Mineral Hill Mine, in the NW1/4, Sec. 35, T16S, R12E, G&SR B&M, Bounded on the north by the Yavapai lode, on the south by the Yuma lode and on the east by the Acama lode.

The surface boundaries of the claim are marked upon the ground as follows: Beginning at a post, 4"x4", 4' high

at a point in a N. 89°45'30"E direction 100 feet from the discovery shaft (at which this notice is posted), being in the center of the East end line of said claim; thence S. 0°57'30"W, 300 feet to a post, 4"x4", 4' high, being the S. E. corner of said claim; thence S. 89°45'30"W, 1098.75 feet to a post, 4"x4", 4' high, being at the S. W. corner of said claim; thence N. 0°57'30"E, 300 feet to a post, 4"x4", 4' high, at the center of the west end of said claim; thence N. 0°57'30"E, 300 feet to a post, 4"x4", 4' high, being at the N. W. corner of said claim; thence N. 89°45'30"E, 1098.75 feet to a post, 4"x4", 4' high, at the N. E. corner of said claim; thence S. 0°57'30"W, 300 feet to the place of beginning.

All done under the provisions of the laws of the United States, and the State of Arizona.

This is an amended Location Notice of the Pima Mining Claim, located by Jack Pemberton on the 26th day of January, 1957, and recorded in Book 1084 of Record of Mines, at page 541, in the office of the County Recorder of the aforesaid County of Pima to which reference is hereby made, and this amended Location Notice is made and posted to correct errors in the description in the said original Location Notice

Dated and posted on the grounds this 19th day of December, 1961.

Jack H. Pemberton
[Signature]

BOOK 1877 PAGE 163

Supplemental
but unrecorded
data

Filed by:

ANAMAX MINING COMPANY (Owner)
P.O. Box 127
Sahuarita, Arizona 85629

Amended

Pima Lode Claim

Date of Amend. 12-19-61

Rec. in Book 1877 Page 163

submitted with copy of
Notice of (Mining) Location/~~Relocation~~

Date of Loc./~~Reloc.~~ 1-26-57

Rec. in Book 1084 Page 541

APPROXIMATE LOCATION OF CLAIM:

	Section	Township	Range
NE $\frac{1}{4}$	_____	T _____ S	R _____ E
NW $\frac{1}{4}$	<u>35</u>	T <u>16</u> S	R <u>12</u> E
SE $\frac{1}{4}$	_____	T _____ S	R _____ E
SW $\frac{1}{4}$	_____	T _____ S	R _____ E

G & SR B&M, Pima County, Arizona

ANAMAX MINING COMPANY
LAND DEPT.

6-29-78 ems, md

RECEIVED
B. E. M. AZ STATE

JUN 29 1957

10:00 AM
PHOENIX, ARIZ

BOOK 1084 PAGE 543

No. 6643

STATE OF ARIZONA)
COUNTY OF PIMA)

I hereby certify that the within instrument was filed for record in PIMA County, State of Arizona

Book 1084 Page 543
Date: 1957 JAN 23 AM 10:33

Witness my hand and Official Seal.

ANNA SULLINGEN
County Recorder

Request of: Banner Mining Co

Indexed	Filed	Plotted
E.S.		

By: *Thomas J. Meinold*
Deputy Fee: \$1.00

Notice of Mining Location

RECORDS OF MINES

LODE CLAIM

TO ALL WHOM IT MAY CONCERN:

This Mining Claim, the name of which is YUMA Mining Claim, situate on lands belonging to the United States of America, and in which there are valuable mineral deposits, was entered upon and located for the purpose of exploration and purchase by JACK H. PEMBERTON A CITIZEN OF THE UNITED STATES

(Locator must insert either "a citizen of the United States" or "who has declared his intention of becoming a citizen of the United States.")
the undersigned, on the 23rd day of JANUARY, 1957.

The length of this claim is 1500 feet, and I claim 100 feet, in a EAST direction and 1100 feet in a WEST direction from the center of the discovery shaft, at which this notice is posted, lengthwise of the claim, together with 300 feet in width of the surface grounds, on each side of the center of said claim. The general course of the lode deposit and premises is from the EAST to the WEST

The claim is situated and located in the PIMA Mining District, in PIMA County, in the State of Arizona, about 2900 FEET in a NORTHWESTERLY direction from MINERAL HILL MINE IN THE W 1/2 SECTION 35, T16S, R12E G & SR. BOUNDED ON THE NORTH BY PIMA, SOUTH BY MOJAVE & ON THE EAST BY AGORA & PUEBLO.

The surface boundaries of the claim are marked upon the ground as follows: Beginning at A POST

at a point in a EAST direction 100 feet from the discovery shaft (at which this notice is posted), being in the center of the EAST end line of said claim; thence SOUTH 300 feet to a POST, being the SOUTHEAST corner of said claim; thence WEST 1500 feet to a POST, being at the SOUTHWEST corner of said claim; thence NORTH 300 feet to a POST at the center of the WEST end of said claim; thence NORTH 300 feet to a POST being at the NORTHWEST corner of said claim; thence EAST 1500 feet to a POST at the NORTHEAST corner of said claim; thence SOUTH 300 feet to the place of beginning.

Dated and posted on the grounds this 25th day of JANUARY, 1957.

J. H. Pemberton

Jack H. Pemberton

JACK H. PEMBERTON

Form No. 24—Notice of Location—Lode Claims—HOWARD & STOTT - Tucson, Arizona

(Supplemental unrecorded data on reverse.)

MAP FILED IN A MC 24397

Supplemental
but unrecorded
data

Filed by:

ANAMAX MINING COMPANY (Owner)
P.O. Box 127
Sahuarita, Arizona 85629

YUMA Lode Claim
Date of Loc./Reloc. 1-25-57
Rec. in Book 1084 Page 543
submitted with copy of
Amended Notice of (Mining) Location
Date of Amend. 12-19-61
Rec. in Book 1877 Page 164

ANAMAX MINING COMPANY
LAND DEPT.

6-29-78 ems, md

1877 164
1962 JAN 5 PM 2:20
Harvey M. Smith
100

MB AB

See map strength

AMENDED

Notice of Mining Location

LODE CLAIM

ARIZ. (LO) P - 8

RECORDED
B. L. M. AZ STATE

JUN 21 1962

PHOENIX, ARIZ

TO ALL WHOM IT MAY CONCERN:

This Mining Claim, the name of which is the Yuma Mining Claim, situate on lands belonging to the United States of America, and in which there are valuable mineral deposits, was entered upon and located for the purpose of exploration and purchase by Jack H. Pemberton, a citizen of the United States

(Locator must insert either "a citizen of the United States" or "who has declared his intention of becoming a citizen of the United States.")

the undersigned, on the 19th day of December, 1961.
The length of this claim is 1098.75 feet,
and 1 claim 100 feet,
in a N. 89°45'30"E. direction and 998.75 feet in a S. 89°45'30"W. direction from the center of the discovery shaft, at which this notice is posted, lengthwise of the claim, together with 300 feet in width of the surface grounds, on each side of the center of said claim. The general course of the lode deposit and premises is from the West to the East.

The claim is situated and located in the Pima Mining District, in Pima County, in the State of Arizona, about 2900 in a northwesterly direction from Mineral Hill Mine in the W. 1/2 Sec. 35, T16S., R12E., G&SR B&M. Bounded on the north by the Pima lode, on the south by the Mohave lode and on the east by the Acoma and Pueblo lodes.

The surface boundaries of the claim are marked upon the ground as follows: Beginning at a post, 4" x 4", 4' high

at a point in a N. 89°45'30"E. direction 100 feet from the discovery shaft (at which this notice is posted), being in the center of the East end line of said claim; thence S. 0°57'30"W. 300 feet to a post, 4" x 4", 4' high, being the S. E. corner of said claim; thence S. 89°45'30"W. 1098.75 feet to a post, 4" x 4", 4' high, being at the S. W. corner of said claim; thence N. 0°57'30"E. 300 feet to a post, 4" x 4", 4' high, at the center of the West end of said claim; thence N. 0°57'30"E. 300 feet to a post, 4" x 4", 4' high, being at the N. W. corner of said claim; thence N. 89°45'30"E. 1098.75 feet to a post, 4" x 4", 4' high, at the N. E. corner of said claim; thence S. 0°57'30"W. 300 feet to the place of beginning.

All done under the provisions of the laws of the United States, and the State of Arizona.

This is an amended Location Notice of the Yuma

Mining Claim, located by Jack Pemberton

on the 25th day of January, 1957, and recorded in Book 1084 of Record of Mines, at page 543

in the office of the County Recorder of the aforesaid County of Pima to which reference is hereby made, and this amended Location Notice is made and posted to correct errors in the description in the said original Location Notice

Dated and posted on the grounds this 19th day of December, 1961.

Jack H. Pemberton

Jack H. Pemberton

(Supplemental unrecorded data on reverse.)

Supplemental
but unrecorded
data

Filed by:
ANAMAX MINING COMPANY (Owner)
P.O. Box 127
Sahuarita, Arizona 85629

Amended

Yuma Lode Claim

Date of Amend. 12-19-61

Rec. in Book 1877 Page 164

submitted with copy of
Notice of (Mining) Location/Relocation

Date of Loc./Reloc. 1-25-57

Rec. in Book 1084 Page 543

APPROXIMATE LOCATION OF CLAIM:

	Section	Township	Range
NE $\frac{1}{4}$	_____	T _____ S	R _____ E
NW $\frac{1}{4}$	35	T 16 S	R 12 E
SE $\frac{1}{4}$	_____	T _____ S	R _____ E
SW $\frac{1}{4}$	35	T 16 S	R 12 E

G & SR B&M, Pima County, Arizona

ANAMAX MINING COMPANY
LAND DEPT.

6-29-78 ems, md

RECEIVED
B. L. M. AZ STATE OFFICE
JUN 29 1978
10:00
PHOENIX, ARIZONA

BOOK 1084 PAGE 542

STATE OF ARIZONA)
COUNTY OF PIMA)

I hereby certify that the within instrument was filed for record in PIMA County, State of Arizona

No. 6642

Book 1084 Page 542

Witness my hand and Official Seal.

ANNA SULLINGER
County Recorder

Date: JAN 23 AM 10:33
Request of: Banner Mining Co

Indexed	Paged	Blotted
E. S.		

By *Thomas G. Miner*
Deputy

Fee: 1.00

Mail
⑥

Notice of Mining Location

RECORDS OF MINES

LODE CLAIM

TO ALL WHOM IT MAY CONCERN:

This Mining Claim, the name of which is the YAVAPAI Mining Claim, situate on lands belonging to the United States of America, and in which there are valuable mineral deposits, was entered upon and located for the purpose of exploration and purchase by JACK H. PEMBERTON, A CITIZEN OF THE UNITED STATES

(Locator must insert either "a citizen of the United States" or "who has declared his intention of becoming a citizen of the United States.")
the undersigned, on the 23RD day of JANUARY, 1957.

The length of this claim is 1500 feet, and I claim 275 feet, in a EAST direction and 1225 feet in a WEST direction from the center of the discovery shaft, at which this notice is posted, lengthwise of the claim, together with 300 feet in width of the surface grounds, on each side of the center of said claim. The general course of the lode deposit and premises is from the EAST to the WEST.

The claim is situated and located in the PIMA Mining District, in PIMA County, in the State of Arizona, about 4000 FEET in a NORTHWESTERLY direction from MINE AL HILL MINE, IN THE NW 1/4 SECTION 35 T16S, R12E G & SR. BOUNDED ON THE NORTH BY PAPAGO & LIME L. ON THE SOUTH BY PIMA & ON THE EAST BY HOPI.

The surface boundaries of the claim are marked upon the ground as follows: Beginning at A POST at a point in a EAST direction 275 feet from the discovery shaft (at which this notice is posted), being in the center of the EAST end line of said claim; thence SOUTH 300 feet to a POST, being the SOUTHEAST corner of said claim; thence WEST 1500 feet to a POST, being at the SOUTHWEST corner of said claim; thence NORTH 300 feet to a POST at the center of the WEST end of said claim; thence NORTH 300 feet to a POST being at the NORTHWEST corner of said claim; thence EAST 1500 feet to a POST at the NORTHEAST corner of said claim; thence SOUTH 300 feet to the place of beginning.

Dated and posted on the grounds this 26th day of JANUARY, 1957.

[Signature]

[Signature]

JACK H. PEMBERTON

(Supplemental unrecorded data on reverse.)

MAP FILED IN A MC 24397

31145 3MA

Supplemental
but unrecorded
data

YAVAPAI Lode Claim

Date of Loc./Reloc. 1-26-57

Rec. in Book 1084 Page 542

submitted with copy of
Amended Notice of (Mining) Location

Date of Amend. 12-19-61

Rec. in Book 1877 Page 161

Filed by:
ANAMAX MINING COMPANY (Owner)
P.O. Box 127
Sahuarita, Arizona 85629

FILED IN VWC 31145

(2) 31145 3MA 1-26-57 12-19-61

ANAMAX MINING COMPANY
LAND DEPT.

6-29-78 ems. md

Supplemental
but unrecorded
data

Amended

Yavapai Lode Claim

Date of Amend. 12-19-61

Rec. in Book 1877 Page 161

submitted with copy of
Notice of (Mining) Location/~~Relocation~~

Date of Loc./~~Reloc.~~ 1-26-57

Rec. in Book 1084 Page 542

Filed by:

ANAMAX MINING COMPANY (Owner)
P.O. Box 127
Sahuarita, Arizona 85629

APPROXIMATE LOCATION OF CLAIM:

	Section	Township	Range
NE $\frac{1}{4}$	<u> </u>	T <u> </u> S	R <u> </u> E
NW $\frac{1}{4}$	<u>35</u>	T <u>16</u> S	R <u>12</u> E
SE $\frac{1}{4}$	<u> </u>	T <u> </u> S	R <u> </u> E
SW $\frac{1}{4}$	<u> </u>	T <u> </u> S	R <u> </u> E

G & SR B&M, Pima County, Arizona

ANAMAX MINING COMPANY
LAND DEPT.

6-29-78 ems, md

JUN 29 1978

BOOK 1084 PAGE 540

STATE OF ARIZONA)
COUNTY OF PIMA)

I hereby certify that the within instrument was filed for record in PIMA County, State of Arizona

No. 6640

Book 1084 Page 540

Witness my hand and Official Seal

ANNA SULLINGER
County Recorder

Date: 1978 JAN 28 AM 10:33

Request of: *Barrett Mining Co*

Indexed	Filed	Blotted
<i>E.S.</i>		<i>AB.</i>

By *Thomas J. Minard*
Deputy

Fee: \$ 1.00

RECORDS OF MINES

Notice of Mining Location

LODE CLAIM

TO ALL WHOM IT MAY CONCERN:

This Mining Claim, the name of which is the MOJAVE Mining Claim, situate on lands belonging to the United States of America, and in which there are valuable mineral deposits, was entered upon and located for the purpose of exploration and purchase by JACK H. PEMBERTON, A CITIZEN OF THE UNITED STATES

(Locator must insert either "a citizen of the United States" or "he has declared his intention of becoming a citizen of the United States.")

the undersigned, on the 23rd day of JANUARY, 1957.

The length of this claim is 1500 feet,
and I claim 100 feet,
in a EAST direction and 1100

feet in a WEST direction from the center of the discovery shaft, at which this notice is posted, lengthwise of the claim, together with 300 feet in width of the surface grounds, on each side of the center of said claim. The general course of the lode deposit and premises is from the EAST to the WEST.

The claim is situated and located in the PIMA Mining District, in PIMA County, in the State of Arizona, about 2100 feet in a NORTHWEST direction from MINERAL HILL MINE IN THE WEST 1/2 SECTION 35, T16S, R12E, G & SR. BOUNDED ON THE NORTH BY YUMA, ON THE SOUTH BY GILA & ON THE EAST BY PUEBLO.

The surface boundaries of the claim are marked upon the ground as follows: Beginning at A POST

at a point in a EAST direction 100 feet from the discovery shaft (at which this notice is posted), being in the center of the EAST end line of said claim; thence SOUTH 300 feet to a POST, being the SOUTHEAST corner of said claim; thence WEST 1500 feet to a POST, being at the SOUTHWEST corner of said claim; thence NORTH 300 feet to a POST at the center of the WEST end of said claim; thence NORTH 300 feet to a POST being at the NORTHWEST corner of said claim; thence EAST 1500 feet to a POST at the NORTHEAST corner of said claim; thence SOUTH 300 feet to the place of beginning.

Dated and posted on the grounds this 25th day of JANUARY, 1957.

Jack H. Pemberton
Jack H. Pemberton

(Supplemental unrecorded data on reverse.)

MAP FILED IN A MC 24397

Supplemental
but unrecorded
data

Filed by:

ANAMAX MINING COMPANY (Owner)
P.O. Box 127
Sahuarita, Arizona 85629

MOJAVE Lode Claim

Date of Loc./Reloc. 1-25-57

Rec. in Book 1084 Page 540

submitted with copy of
Amended Notice of (Mining) Location

Date of Amend. 12-19-61

Rec. in Book 1877 Page 166

ANAMAX MINING COMPANY
LAND DEPT.

6-29-78 ems, md

Supplemental
but unrecorded
data

Filed by:

ANAMAX MINING COMPANY (Owner)
P.O. Box 127
Sahuarita, Arizona 85629

Amended

Mohave

Lode Claim

Date of Amend. 12-19-61

Rec. in Book 1877 Page 166

submitted with copy of
Notice of (Mining) Location/~~Relocation~~

Date of Loc./~~Reloc.~~ 1-25-57

Rec. in Book 1084 Page 540

APPROXIMATE LOCATION OF CLAIM:

	Section	Township	Range
NE $\frac{1}{4}$	_____	T _____ S	R _____ E
NW $\frac{1}{4}$	_____	T _____ S	R _____ E
SE $\frac{1}{4}$	_____	T _____ S	R _____ E
SW $\frac{1}{4}$	<u>35</u>	T <u>16</u> S	R <u>12</u> E

G & SR B&M, Pima County, Arizona

ANAMAX MINING COMPANY
LAND DEPT.

6-29-78 ems, md

RECEIVED
B. L. M. AZ STATE OFFICE

A MC 24419

JUN 29 1978

10:00 A.M.
PHOENIX, ARIZONA

STATE OF ARIZONA)
COUNTY OF PIMA) ss.

I hereby certify that the within instrument was filed for record in PIMA County, State of Arizona

No. 6639 RECORDS OF MINES
Book 1084 Page 539

BOOK 1084 PAGE 539 *Mark*

Witness my hand and Official Seal.

ANNA SULLINGER
County Recorder

Date: 1978 JAN 23 AM 10:33
Request of: *James Mining Co*

Indexed	Filed	Plotted
<i>E.S.</i>		<i>AS</i>

By *James y. Merrill*
Deputy

Notice of Mining Location

LODE CLAIM

TO ALL WHOM IT MAY CONCERN:

This Mining Claim, the name of which is the GILA Mining Claim, situate on lands belonging to the United States of America, and in which there are valuable mineral deposits, was entered upon and located for the purpose of exploration and purchase by Jack Pemberton, a citizen of the United States.

(Locator must insert either "a citizen of the United States" or "who has declared his intention of becoming a citizen of the United States.")
the undersigned, on the 23rd day of January, 1957

The length of this claim is 1500 feet,
and I claim 500 feet,

in a East direction and 1000 feet in a West direction from the center of the discovery shaft, at which this notice is posted, lengthwise of the claim, together with 300 feet in width of the surface grounds, on each side of the center of said claim. The general course of the lode deposit and premises is from the East to the West.

The claim is situated and located in the Pima Mining District, in Pima County, in the State of Arizona, about 2300 feet North westerly direction from Mineral Hill Mine, in the SW 1/4 section 35, T16S, R12E, G & SR, Bounded on the North by Mojave, on the East by Pueblo & Hogle, on the South by the Blackfoot, Hogle and Hogle Fraction claims.

The surface boundaries of the claim are marked upon the ground as follows: Beginning at a post at a point in a East direction 500 feet from the discovery shaft (at which this notice is posted), being in the center of the East end line of said claim; thence South 300 feet to a post, being the South east corner of said claim; thence West 1500 feet to a post, being at the South west corner of said claim; thence North 300 feet to a post at the center of the West end of said claim; thence North 300 feet to a post, being at the North west corner of said claim; thence east 1500 feet to a post at the North east corner of said claim; thence South 300 feet to the place of beginning.

Dated and posted on the grounds this 25th day of January, 1957.

Witness: *James y. Merrill*
Jack Pemberton
Jack Pemberton

(Supplemental unrecorded data on reverse.)

MAP FILED IN A MC 24397

Supplemental
but unrecorded
data

Filed by:

ANAMAX MINING COMPANY (Owner)
P.O. Box 127
Sahuarita, Arizona 85629

GILA

Lode Claim

Date of Loc./Reloc. 1-25-57

Rec. in Book 1084 Page 539

submitted with copy of
Amended Notice of (Mining) Location

Date of Amend. 12-19-61

Rec. in Book 1877 Page 165

ANAMAX MINING COMPANY
LAND DEPT.

6-29-78 ems, md

STATE OF ARIZONA) I hereby certify that the within No. 1292
COUNTY OF PIMA) is in Pima County, State of Arizona

Indexed	Paged	Recorded
746.		

Witness my hand and Official Seal, ANNA SUMLIN, CLERK, Date: 1962 JAN 5 PM 2:20
County Recorder Request of: Harvey W Smith
AMENDED Location Notice Fee: 1.00

Notice of Mining Location

LODE CLAIM

TO ALL WHOM IT MAY CONCERN:

This Mining Claim, the name of which is the Gila Mining Claim, situate on lands belonging to the United States of America, and in which there are valuable mineral deposits, was entered upon and located for the purpose of exploration and purchase by Jack H. Pemberton, a citizen of the United States

(Locator must insert either "a citizen of the United States" or "who has declared his intention of becoming a citizen of the United States.")

the undersigned, on the 19th day of December, 1961

The length of this claim is 1098.75 feet,

and I claim 500 feet,

in a N. 89°45'30"E. direction and 598.75

feet in a S. 89°45'30"W. direction from

the center of the discovery shaft, at which this notice is posted, lengthwise of the claim, to-

gether with 300 feet in width of the surface grounds, on each side of

the center of said claim. The general course of the lode deposit and premises is from the

West to the East

The claim is situated and located in the Pima Mining District, in

Pima County, in the State of Arizona, about 2,300

in a Northwesterly direction from Mineral Hill Mine in the

SW 1/4, Sec. 35, T16S., R. 12E., G & SR B & M.

The surface boundaries of the claim are marked upon the ground as follows: Beginning at a post 4" x 4", 4 ft. high

at a point in a N. 89°45'30"E. direction 500 feet from

the discovery shaft (at which this notice is posted), being in the center of the East

end line of said claim; thence S. 0°57'30"W., 300 feet to an iron post

being the SE corner of said claim; thence

S. 89°45'30"W., 1098.75 feet to an iron post, being at the

SW corner of said claim; thence N. 0°57'30"E., 300 feet

to a post, 4" x 4", 4 ft. high, at the center of the West end of said claim;

thence N. 0°57'30"E., 284.39 feet to an iron post, being at the

NW corner of said claim; thence N. 89°45'30"E., 1098.75 feet

to an iron post, at the NE corner of said claim;

thence S. 0°57'30"W., 284.39 feet to the place of beginning.

All done under the provisions of the laws of the United States, and the State of Arizona.

This is an amended Location Notice of the Gila

Mining Claim, located by Jack Pemberton

on the 25th day of

January, 1957, and recorded in Book 1084 of Record of Mines, at

page 539, in the office of the County Recorder of the aforesaid County of

to which reference is hereby made, and this amended Location Notice is made and posted to

correct errors in the description in the said original Location Notice

Dated and posted on the grounds this 19th day of December, 1961

Jack H. Pemberton
Jack H. Pemberton

BOOK 1877 PAGE 165

RECEIVED
B. L. M. AZ STATE
JUN 29
10:00
PHOENIX.

(Supplemental unrecorded data on reverse.)

40

EMIS 3MA

Supplemental
but unrecorded
data

Amended

Gila

Lode Claim

Date of Amend. 12-19-61

Rec. in Book 1877 Page 165

submitted with copy of
Notice of (Mining) Location/~~Relocation~~

Date of Loc./Reloc. 1-25-57

Rec. in Book 1084 Page 539

Filed by:

ANAMAX MINING COMPANY (Owner)
P.O. Box 127
Sahuarita, Arizona 85629

APPROXIMATE LOCATION OF CLAIM:

	Section	Township	Range
NE $\frac{1}{4}$	_____	T _____ S	R _____ E
NW $\frac{1}{4}$	_____	T _____ S	R _____ E
SE $\frac{1}{4}$	_____	T _____ S	R _____ E
SW $\frac{1}{4}$	35	T 16 S	R 12 E

G & SR B&M, Pima County, Arizona

ANAMAX MINING COMPANY
LAND DEPT.

6-29-78 ems, md

(2025) 01/20/2025 09:00 AM

RECEIVED
B. L. M. AZ STATE

JUN 29 1917

10:00 AM
PHOENIX, ARIZ

BOOK 1084 PAGE 538

STATE OF ARIZONA)
COUNTY OF PIMA)

I hereby certify that the within instrument was filed for record in PIMA County, State of Arizona

No. 6638 RECORDS OF MINES

Book 1084 Page 538
1917 JAN 23 AM 10:33

Witness my hand and Official Seal.

ANNA SULLINGER
County Recorder

Date: 1917 JAN 23 AM 10:33
Request of: *Anna Manning*

Indexed	Pagod	Noted
<i>E.S.</i>		<i>AS</i>

Thomas J. Minell
Deputy

Fee: 1.00

Anna Manning

Notice of Mining Location

LODE CLAIM

TO ALL WHOM IT MAY CONCERN:

This Mining Claim, the name of which is the BLACKFOOT Mining Claim, situate on lands belonging to the United States of America, and in which there are valuable mineral deposits, was entered upon and located for the purpose of exploration and purchase by Jack Pemberton, a citizen of the United States

(Locator must insert either "a citizen of the United States" or "who has declared his intention of becoming a citizen of the United States.")
the undersigned, on the 23RD day of January, 1917

The length of this claim is 1500 feet,
and I claim 100 feet,
in a North direction and 1100

feet in a South direction from the center of the discovery shaft, at which this notice is posted, lengthwise of the claim, together with 300 feet in width of the surface grounds, on each side of the center of said claim. The general course of the lode deposit and premises is from the North to the South

The claim is situated and located in the Pima Mining District, in Pima County, in the State of Arizona, about 2600 feet in a Westerly direction from Mineral Hill mine, in the SW 1/4 section 35, T16S, R12E, S 1 R SR. Bounded on the North by Gila, East by Hogle Fraction, and on the South by the Jupiter #3 claims.

The surface boundaries of the claim are marked upon the ground as follows: Beginning at a post at a point in a North direction 100 feet from the discovery shaft (at which this notice is posted), being in the center of the North end line of said claim; thence East 300 feet to a post, being the North east corner of said claim; thence South 1500 feet to a post, being at the South east corner of said claim; thence west 300 feet to a post, at the center of the South end of said claim; thence west 300 feet to a post, being at the South west corner of said claim; thence North 1500 feet to a post, at the North west corner of said claim; thence East 300 feet to the place of beginning.

Dated and posted on the grounds this 26TH day of January, 1917

Witness: *Ed MacKenzie* *Jack Pemberton*
Jack Pemberton

(Supplemental unrecorded data on reverse.)

MAP FILED IN A MC 24397

Supplemental
but unrecorded
data

BLACKFOOT

Lode Claim

Date of Loc./Reloc. 1-26-57

Rec. in Book 1084 Page 538

submitted with copy of
Amended Notice of (Mining) Location

Date of Amend. 12-19-61

Rec. in Book 1877 Page 162

Filed by:

ANAMAX MINING COMPANY (Owner)
P.O. Box 127
Sahuarita, Arizona 85629

NOT LISTED IN V W C 5432A

RECORDED IN BOOK 1877 PAGE 162

ANAMAX MINING COMPANY
LAND DEPT.

6-29-78 ems. md

RECEIVED
B. L. M. AZ STATE OFFICE
JUN 29 1978
10:00 A.M.
PHOENIX, ARIZONA

(Supplemental unrecorded data on reverse.)

STATE OF ARIZONA) I hereby certify that the within
COUNTY OF PIMA) is in Pima County, State of Arizona
Witness my hand and Official Seal. AMINA SUNLINDER, County Recorder
1989 BOOK 1877 PAGE 162
Book 1877 Page 162
Date 1962 JAN 5 PM 2:19
Request of Harvey D. Smith
Deputy For 100

Notice of Mining Location

LODE CLAIM

TO ALL WHOM IT MAY CONCERN:

This Mining Claim, the name of which is the Blackfoot Mining Claim, situate on lands belonging to the United States of America, and in which there are valuable mineral deposits, was entered upon and located for the purpose of exploration and purchase by Jack H. Pemberton, a citizen of the United States

(Locator must insert either "a citizen of the United States" or "who has declared his intention of becoming a citizen of the United States.")
the undersigned, on the 19th day of December, 1961.
The length of this claim is 1091.74 feet,
and I claim 150 feet,
in a N. 0°53'E direction and 941.74 feet in a S. 0°53'W direction from the center of the discovery shaft, at which this notice is posted, lengthwise of the claim, together with (see description below) feet in width of the surface grounds, on each side of the center of said claim. The general course of the lode deposit and premises is from the North to the South

The claim is situated and located in the Pima Mining District, in Pima County, in the State of Arizona, about 2600 feet in a Westerly direction from Mineral Hill Mine in the SW 1/4, Sec. 35, T. 16S., R. 12E., G&SR B&M. The SW cor. is identical with the cor. of Secs. 2, 3, 34 & 35, T. 16S., R. 12E., G&SR B&M. and 17S.

The surface boundaries of the claim are marked upon the ground as follows: Beginning at a post, 4" x 4" x 4' high

at a point in a N. 0°53'E direction 150 feet from the discovery shaft (at which this notice is posted), being in the center of the North end line of said claim; thence N. 89°45'30"E, 272.55 feet to a iron post, being the NE corner of said claim; thence S. 0°53'W, 1091.72 feet to a iron post, being at the SE corner of said claim; thence S. 89°45'30"W, 272.55 feet to a 4" x 4" x 4' post at the center of the South end of said claim; thence S. 89°45'30"W, 26.40 feet to a iron post, being at the SW corner of said claim; thence N. 0°57'30"E, 1091.74 feet to a iron post at the NW corner of said claim; thence N. 89°45'30"E, 25.0 feet to the place of beginning.

All done under the provisions of the laws of the United States, and the State of Arizona.

This is an amended Location Notice of the Blackfoot Mining Claim, located by Jack Pemberton on the 26th day of January, 1957, and recorded in Book 1024 of Record of Mines, at page 538, in the office of the County Recorder of the aforesaid County of Pima to which reference is hereby made, and this amended Location Notice is made and posted to correct errors in the description in the said original Location Notice 22638.
Dated and posted on the grounds this 17th day of December, 1961.

Jack H. Pemberton
Jack H. Pemberton

Supplemental
but unrecorded
data

Filed by:

ANAMAX MINING COMPANY (Owner)
P.O. Box 127
Sahuarita, Arizona 85629

Amended

Blackfoot

Lode Claim

Date of Amend. 12-19-61

Rec. in Book 1877 Page 162

submitted with copy of
Notice of (Mining) Location/~~Relocation~~

Date of Loc./Reloc. 1-26-57

Rec. in Book 1084 Page 538

APPROXIMATE LOCATION OF CLAIM:

	Section	Township	Range
NE $\frac{1}{4}$	_____	T_____S	R_____E
NW $\frac{1}{4}$	_____	T_____S	R_____E
SE $\frac{1}{4}$	_____	T_____S	R_____E
SW $\frac{1}{4}$	<u>35</u>	T <u>16</u> S	R <u>12</u> E

G & SR B&M, Pima County, Arizona

ANAMAX MINING COMPANY
LAND DEPT.

6-29-78 ems, md

RECEIVED
B. L. M. AZ STATE

JUN 29 1978

10:00 A.M.
PHOENIX, ARIZONA

Supplemental unrecorded data on reverse.

BOOK 1090 PAGE 422

Notice of Mining Location
LODE CLAIM

TO ALL WHOM IT MAY CONCERN:

This Mining Claim, the name of which is the Key
Mining Claim, situate on land belonging to the United States of America, and in which there are valuable mineral deposits, was entered upon and located for the purpose of exploration and purchase by J. H. Pemberton, a citizen of the United States

(Locator must insert either "A Citizen of the United States," or "Who has declared his intention to become a Citizen of the United States.")
the undersigned, on the 8th day of Feb., 1957

The length of this claim is 1500 feet and 2 claim 60 feet in a North direction and 1440 feet in a South direction from the center of the discovery shaft, at which this notice is posted, lengthwise of the claim together with 300 feet in width of the surface grounds, on each side of the center of said claim. The general course of the lode deposit and premises is from the North to the South

The claim is situated and located in the Pima Mining District, in Pima county, in the State of Arizona, about 1/2 mile in a North West direction from P.H. Pemberton Ranch T.B.N.W. Claim 13 1/4 NW 1/4 of Sec. 35 T16S R12E - Claim 13 bound by Papago on the West 1/4 + 1/4 on East and San Xavier Ind. Reservation on North

The surface boundaries of the claim are marked upon the ground as follows:
Beginning at a post-mon.
at a point in a North direction 60 feet from the discovery shaft (at which this notice is posted), being in the center of the North end line of said claim; thence Easterly 300 feet to a post-mon. being the N. East corner of said claim; thence Southerly 1500 feet to a post-mon. being at the S. East corner of said claim; thence West 300 feet to a post-mon. at the center of the South end of this claim; thence West 300 feet to a post-mon. being at the S. West corner of said claim; thence North 1500 feet to a post-mon. at the N. West corner of said claim; thence East 300 feet to the place of beginning.

Dated and posted on the ground this 8th day of Feb., 1957
J. H. Pemberton Jr. J. H. Pemberton
Witness Locator(s)

STATE OF ARIZONA)
COUNTY OF PIMA)
I hereby certify that the within instrument was filed for record in Pima County, State of Arizona
Witness my hand and Official Seal ANNA SULLINGER, County Recorder
9788 No. RECORDS OF MINES
Book 1090 Page 422
Date: 1957 FEB 11 AM 9:01
Request of: J. H. Pemberton
Fee: 600
Indexed Paged Blotted
912 So. 6th Ave
M. Docket
Page

MAP FILED IN A MC 24397

Supplemental
but unrecorded
data

Key _____ Lode Claim
Date of Loc./Reloc. 2-8-57
Rec. in Book 1090 Page 422

submitted with copy of Second
Amended Notice of (Mining) Location

Date of Amend. 5-13-57
Rec. in Book 1129 Page 423

Filed by:

ANAMAX MINING COMPANY (Owner)
P.O. Box 127
Sahuarita, Arizona 85629

ANAMAX MINING COMPANY
LAND DEPT.

6-29-78 ems, md

FILED IN A WC 5732

STATE OF ARIZONA)
COUNTY OF PIMA) ss.
I hereby certify that the within instrument was filed for record in Pima County, State of Arizona
Witness my hand and Official Seal. ANNA SULLINGER, County Recorder

No. 30376 BOOK 1129 PAGE 423
Book 1129 Page 423
Date: 1957 MAY 14 PM 10:21
Request of: *Bassett Mining Co*

Indexed	Paged	Blotted
<i>AM</i>		<i>AS</i>

By *Thomas J. Marisel* Deputy

2042 *Cover Strauss*

SECOND AMENDED

Notice of Mining Location LODE CLAIM

RECORDS OF MINES

TO ALL WHOM IT MAY CONCERN:

This Mining Claim, the name of which is the KEY Mining Claim, situate on lands belonging to the United States of America, and in which there are valuable mineral deposits, was entered upon and located for the purpose of exploration and purchase by J.H. PEMBERTON, A CITIZEN OF THE UNITED STATES

(Locator must insert either "a citizen of the United States" or "who has declared his intention of becoming a citizen of the United States.")

the undersigned, on the 8th day of FEBRUARY, 1957

The length of this claim is 1200 feet,

and I claim 300 feet,

in a North direction and 900

feet in a South direction from

the center of the discovery shaft, at which this notice is posted, lengthwise of the claim, together

with 300 feet in width of the surface grounds, on each side

of the center of said claim. The general course of the lode deposit and premises is from the North

to the South

The claim is situated and located in the Pima Mining District, in Pima County, in the State of Arizona, about 3/4 mile

in a Northwest direction from R.H. PEMBERTON Ranch, Drin Butte

Highway, Claim is in the NW 1/4 of Section 35, T16S, R12E. Claim is bounded by Papago on the West, Line #1444 on the East and the San Xavier Indian Reservation on the North

The surface boundaries of the claim are marked upon the ground as follows: Beginning at A post

at a point in a North direction 300 feet from

the discovery shaft (at which this notice is posted), being in the center of the North

end line of said claim; thence Easterly 300 feet to a Post-mon.

being the North east corner of said claim; thence

Southerly 1200 feet to a Post-mon., being at the

South east corner of said claim; thence West 300 feet

to a Post-mon. at the center of the South end of said claim;

thence West 300 feet to a Post-mon., being at the

South west corner of said claim; thence North 1200 feet

to a Post-mon. at the Northwest corner of said claim;

thence East 300 feet to the place of beginning.

All done under the provisions of the laws of the United States, and of the State of Arizona.

This is an amended Location Notice of the KEY Mining Claim, located by J.H. Pemberton

on the 8th day of February, 1957 and recorded in Book 1090 of Record of Mines, at

page 422, in the office of the County Recorder of the aforesaid County of Pima, to which reference is hereby made, and this amended Location Notice is made and posted to correct

errors in the description in the said original Location Notice 778

Dated and posted on the ground this 11th day of May, 1957

WITNESSES
[Signature]
D. D. [unclear]

J.H. PEMBERTON
[Signature]

RECEIVED
B. L. M. AZ STATE OFFICE
JUN 29 1978

(Supplemental unrecorded data on reverse)

51

Supplemental
but unrecorded
data

Filed by:

ANAMAX MINING COMPANY (Owner)
P.O. Box 127
Sahuarita, Arizona 85629

Second
Amended

KEY _____ Lode Claim

Date of Amend. 5-13-57

Rec. in Book 1129 Page 423

submitted with copy of
Notice of (Mining) Location/~~Relocation~~

Date of Loc./~~Reloc.~~ 2-8-57

Rec. in Book 1090 Page 422

APPROXIMATE LOCATION OF CLAIM:

	Section	Township	Range
NE $\frac{1}{4}$	_____	T _____ S	R _____ E
NW $\frac{1}{4}$	<u>35</u>	T <u>16</u> S	R <u>12</u> E
SE $\frac{1}{4}$	_____	T _____ S	R _____ E
SW $\frac{1}{4}$	_____	T _____ S	R _____ E

G & SR B&M, Pima County, Arizona

ANAMAX MINING COMPANY
LAND DEPT.

6-29-78 ems, md

RECEIVED
B. L. M. AZ STATE OFFICE

JUN 29 1978

10:00 A.M.
PHOENIX, ARIZONA

STATE OF ARIZONA)
COUNTY OF PIMA)

I hereby certify that the within instrument was filed for record in Pima County, State of Arizona

No. 12068 BOOK 952 PAGE 203

Book 952 Page 203

Witness my hand and Official Seal.

ANNA SULLINGER
County Recorder

Date: _____
Request of: Banner Mining Co
Fee: \$10.00

Indexed	Paged	Filed
cm	.	ND

By: Thomas J. Minick
Deputy

Notice of Mining Location

LODE CLAIM

TO ALL WHOM IT MAY CONCERN:

This Mining Claim, the name of which is the PAPAGO Mining Claim, situate on lands belonging to the United States of America, and in which there are valuable mineral deposits, was entered upon and located for the purpose of exploration and purchase by BANNER MINING COMPANY, A NEVADA CORPORATION

(Locator must insert either "a citizen of the United States" or "who has declared his intention of becoming a citizen of the United States.")
the undersigned, on the 25th day of FEBRUARY, 1956

The length of this claim is 600 feet,
and 200 claim 200 feet,
in a Northerly direction and 400

feet in a Southerly direction from the center of the discovery shaft, at which this notice is posted, lengthwise of the claim, together with 200 feet in width of the surface grounds, on each side of the center of said claim. The general course of the lode deposit and premises is from the North to the South

The claim is situated and located in the PIMA Mining District, in Pima County, in the State of Arizona, about 1 mile in a North westerly direction from Mineral Hill Mine, in the NW 1/4 NW 1/4 Sec 35, T16S, R12E, Q & SR. Bounded on the East by Line 1 & Line 4. The Northwest corner is identical with NW corner of Section 35.

The surface boundaries of the claim are marked upon the ground as follows: Beginning at A Post

at a point in a North direction 200 feet from the discovery shaft (at which this notice is posted), being in the center of the North end line of said claim; thence East 200 feet to a Post, being the Northeast corner of said claim; thence South 600 feet to a Post, being at the Southeast corner of said claim; thence West 200 feet to a Post at the center of the South end of said claim; thence West 200 feet to a Post being at the Southwest corner of said claim; thence North 600 feet to a Post at the Northwest corner of said claim; thence East 200 feet to the place of beginning.

Dated and posted on the grounds this 25th day of February, 1956

WITNESS: Thomas J. Minick

BANNER MINING COMPANY

F. D. Macken, Jr.

(Supplemental unrecorded data on reverse.)

MAP FILED IN A MC 24397

2003 Banner Mining Co

Supplemental
but unrecorded
data

Filed by:

ANAMAX MINING COMPANY (Owner)
P.O. Box 127
Sahuarita, Arizona 85629

PAPAGO

Lode Claim

Date of Loc./Reloc. 2-25-56

Rec. in Book 952 Page 203

submitted with copy of Second
Amended Notice of (Mining) Location

Date of Amend. 11-8-56

Rec. in Book 1054 Page 363

ANAMAX MINING COMPANY
LAND DEPT.

6-29-78 ems, md

RECORDS
ANAMAX MINING COMPANY

RECEIVED
B. L. M. AZ STATE OFFICE

JUN 29 1978

10:00 A.M.
PHOENIX, ARIZONA

4-11-78 2042 Conn. Stream

(Supplemental unrecorded data on reverse.)

County of PIMA No. 68284
I hereby certify that the within No. 68284
Statement was filed for record
in Pima County, State of Arizona Book 1054 Page 363
Witness my hand and Official Seal, ANNA SULLINGER
Date: JUN 29 1978

By *Stephen Banner Mining Co.*
Second Deputy Fee: 1.00
AMENDED

Notice of Mining Location LODE CLAIM

TO ALL WHOM IT MAY CONCERN:
This Mining Claim, the name of which is the PAPAGO
Mining Claim, situate on lands belonging to the United States of America, and in which there are
valuable mineral deposits, was entered upon and located for the purpose of exploration and pur-
chase by BANNER MINING COMPANY, A NEVADA CORPORATION

(Locator must insert either "a citizen of the United States" or "who has declared his intention of becoming a citizen of the United States.")

the undersigned, on the 25th day of FEBRUARY, 19 56
The length of this claim is 1200 feet,
and NE claim 200 feet,
in a NORTHERLY direction and 1000
feet in a SOUTHERLY direction from
the center of the discovery shaft, at which this notice is posted, lengthwise of the claim, together
with 200 feet in width of the surface grounds, on each side
of the center of said claim. The general course of the lode deposit and premises is from the
NORTH to the SOUTH

The claim is situated and located in the PIMA Mining District, in
PIMA County, in the State of Arizona, about 1 MILE
in a NORTHEASTERLY direction from MINERAL HILL MINE, in the
W 1/4 NE 1/4 Sec. 35, T16S, R12E, GCSR, BOUNDED ON THE EAST BY LIME #1, & #1,
THE NORTHWEST CORNER IS IDENTICAL WITH THE NW CORNER OF SECTION #35.

The surface boundaries of the claim are marked upon the ground as follows: Beginning at
A POST
at a point in a NORTH direction 200 feet from
the discovery shaft (at which this notice is posted), being in the center of the NORTH
end line of said claim; thence EAST 200 feet to a POST
NORTHEAST corner of said claim; thence
SOUTH 1200 feet to a POST
SOUTHEAST corner of said claim; thence WEST 200 feet
to a POST at the center of the SOUTH end of said claim;
thence WEST 200 feet to a POST, being at the
SOUTHWEST corner of said claim; thence NORTH 1200 feet
to a POST at the NORTHWEST corner of said claim;
thence EAST 200 feet to the place of beginning.

All done under the provisions of the laws of the United States, and of the State of Arizona.
This is an amended Location Notice of the PAPAGO
Mining Claim, located by BANNER MINING COMPANY, A NEVADA CORPORATION
on the 25th day of
FEBRUARY, 19 56, and recorded in Book 952 of Record of Mines, at
page 203, in the office of the County Recorder of the aforesaid County of PIMA
to which reference is hereby made, and this amended Location Notice is made and posted to correct
errors in the description in the said original Location Notice 12068
Dated and posted on the ground this 8th day of NOVEMBER, 19 56

WITNESS:
Home L. Harty
Stephen Banner Mining Co.
BANNER MINING COMPANY

Supplemental
but unrecorded
data

Second
Amended

PAPAGO Lode Claim

Date of Amend. 11-8-56

Rec. in Book 1054 Page 363

submitted with copy of
Notice of (Mining) Location/~~Relocation~~

Date of Loc./~~Reloc.~~ 2-25-56

Rec. in Book 952 Page 203

Filed by:

ANAMAX MINING COMPANY (Owner)
P.O. Box 127
Sahuarita, Arizona 85629

APPROXIMATE LOCATION OF CLAIM:

	Section	Township	Range
NE $\frac{1}{4}$	_____	T _____ S	R _____ E
NW $\frac{1}{4}$	<u>35</u>	T <u>16</u> S	R <u>12</u> E
SE $\frac{1}{4}$	_____	T _____ S	R _____ E
SW $\frac{1}{4}$	_____	T _____ S	R _____ E

G & SR B&M, Pima County, Arizona

ANAMAX MINING COMPANY
LAND DEPT.

6-29-78 ems, md

(Supplemental unrecorded data on reverse. MAP FILED IN A MC 24397)

AM 24423

33898

PHOTOSTAT BOOK 1136 PAGE 77

STATE OF ARIZONA)
COUNTY OF PIMA)

I hereby certify that the within
Instrument was filed for record
in PIMA County, State of Arizona

Witness my hand and Official Seal.

ANNA SULLINGER
County Recorder

Book 1136 Page 77

RECORDS OF MINES

Indexed	Paged	Plotted
<i>ms</i>		

By *[Signature]* Banner Mining Co
Deputy Fee: / 40

Date: 1957 MAY 31 AM 9:00

Request of:

Notice of Mining Location

LODE CLAIM

TO ALL WHOM IT MAY CONCERN:

This Mining Claim, the name of which is the JUPITER NO. 3 FRACTION
Mining Claim, situate on lands belonging to the United States of America, and in which there
are valuable mineral deposits, was entered upon and located for the purpose of exploration
and purchase by BANNER MINING COMPANY, A NEVADA CORPORATION

(Locator must insert either "a citizen of the United States" or "who has declared his intention of becoming a citizen of the United States.")

the undersigned, on the 30th day of MAY, 1957

The length of this claim is 1100 feet,
and WE claim 100 feet,

in a NORTHERLY direction and 1000

feet in a SOUTHERLY direction from
the center of the discovery shaft, at which this notice is posted, lengthwise of the claim, to-

gether with 125 feet in width of the surface grounds, on each side of
the center of said claim. The general course of the lode deposit and premises is from the

NORTH to the SOUTH

The claim is situated and located in the PIMA Mining District, in
PIMA County, in the State of Arizona, about 3000 feet

in a WESTERLY direction from MINERAL HILL MINE, IN THE

NE 1/4 SECTION 3, T17S, R12E, Q&SRM. BOUNDED ON THE EAST BY JUPITER NO. 3 CLAIM
AND ON THE SOUTH BY JUPITER NO. 4 FRACTION.

The surface boundaries of the claim are marked upon the ground as follows: Beginning
at A POST

at a point in a NORTHERLY direction 100 feet from
the discovery shaft (at which this notice is posted), being in the center of the NORTH

end line of said claim; thence N78°-25'E 125 feet to a POST

, being the NORTHEAST corner of said claim; thence
SOUTH ALONG THE SECTION LINE 1100 (approx) feet to a POST, being at the

SOUTHEAST corner of said claim; thence S78°-25'W 15 feet
to a POST at the center of the SOUTH end of said claim;

thence S78°-25'W 15 feet to a POST being at the
SOUTHWEST corner of said claim; thence N11°-35'W, approx 1070 feet

to a POST at the NORTHWEST corner of said claim;

thence N78°-25'E 125 feet to the place of beginning.

Dated and posted on the grounds this 30th day of MAY, 1957

Witness: *Wallace Boyd*

BANNER MINING COMPANY
By *[Signature]*
V. D. Mack, M.P.

Supplemental
but unrecorded
data

RECEIVED
B. L. M. AZ STATE OFFICE

JUN 29 1978

Filed by:

ANAMAX MINING COMPANY (Owner)
P.O. Box 127
Sahuarita, Arizona 85629

10:00 A.M.
PHOENIX, ARIZONA

JUPITER NO. 3 FRACTION Lode Claim
Date of Loc./ReLoc. 5-30-57
Rec. in Book 1136 Page 77

APPROXIMATE LOCATION OF CLAIM:

	Section	Township	Range
<u>NE$\frac{1}{4}$</u>	<u>3</u>	T <u>17</u> S	R <u>12</u> E
<u>NW$\frac{1}{4}$</u>	<u>2</u>	T <u>17</u> S	R <u>12</u> E
<u>SE$\frac{1}{4}$</u>	<u>34</u>	T <u>16</u> S	R <u>12</u> E
<u>SW$\frac{1}{4}$</u>	<u>35</u>	T <u>16</u> S	R <u>12</u> E

G & SR B&M, Pima County, Arizona

ANAMAX MINING COMPANY
LAND DEPT.

6-29-78 ems, md

BOOK 1136 PAGE 78

33899

PHOTOSTAT

RECORDS OF MINES

STATE OF ARIZONA)
COUNTY OF PIMA)

I hereby certify that the within instrument was filed for record in PIMA County, State of Arizona

No. 1136 Page 78

Witness my hand and Official Seal.

ANNA SULLINGER
County Recorder

Date: 1957 MAY 31 AM 9:00

Indexed	Paged	Plotted
<i>[initials]</i>	<i>[initials]</i>	<i>[initials]</i>

By *[Signature]*
Deputy

Request of: Banner Mining Co
Fee: 1.00

Notice of Mining Location

LODE CLAIM

TO ALL WHOM IT MAY CONCERN:

JUPITER NO. 4 FRACTION

This Mining Claim, the name of which is the Mining Claim, situate on lands belonging to the United States of America, and in which there are valuable mineral deposits, was entered upon and located for the purpose of exploration and purchase by BANNER MINING COMPANY, A NEVADA CORPORATION

(Locator must insert either "a citizen of the United States" or "who has declared his intention of becoming a citizen of the United States.")

the undersigned, on the 30th day of MAY, 1957

The length of this claim is 1500 feet, and WE claim 100 feet,

in a SOUTHWESTERLY direction and 1400 feet in a NORTHEASTERLY direction from

the center of the discovery shaft, at which this notice is posted, lengthwise of the claim, together with 300 feet in width of the surface grounds, on each side of

the center of said claim. The general course of the lode deposit and premises is from the NORTHEAST to the SOUTHWEST

The claim is situated and located in the PIMA Mining District, in PIMA County, in the State of Arizona, about 3800 feet

in a SOUTHWESTERLY direction from MINERAL HILL MINE, IN THE NE 1/4 SECTION 3, T17S, R12E, G&SRM. BOUNDED ON THE EAST BY JUPITER NO. 4, AND ON THE NORTH BY JUPITER NO. 3 AND JUPITER NO. 3 FRACTION.

The surface boundaries of the claim are marked upon the ground as follows: Beginning at A POST

at a point in a SOUTHWESTERLY direction 100 feet from the discovery shaft (at which this notice is posted), being in the center of the SOUTH

end line of said claim; thence N60°W 300 feet to a POST, being the SOUTHWEST corner of said claim; thence

N30°E 1500 feet to a POST, being at the NORTHWEST corner of said claim; thence S60°E 300 feet to a POST

at the center of the NORTH end of said claim; thence S60°E 300 feet to a POST, being at the

NORTHEAST corner of said claim; thence S30°W 1500 feet to a POST, being at the SOUTHWEST corner of said claim;

thence N60°W 300 feet to the place of beginning.

Dated and posted on the grounds this 30th day of MAY, 1957

WITNESS: Wallace Boyd

BANNER MINING COMPANY
By: *[Signature]*
F. P. JACKENZIE

(Supplemental unrecorded data on reverse.) MAP FILED IN A MC 21424

Supplemental
but unrecorded
data

Filed by:

ANAMAX MINING COMPANY (Owner)
P.O. Box 127
Sahuarita, Arizona 85629

JUPITER NO. 4 FRACTION Lode Claim
Date of Loc./Relec. 5-30-57
Rec. in Book 1136 Page 78

RECEIVED
B. L. M. AZ STATE OFFICE

JUN 29 1978

10:00 A.M.
PHOENIX, ARIZONA

APPROXIMATE LOCATION OF CLAIM:

	Section	Township	Range
<u>NE$\frac{1}{4}$</u>	<u>3</u>	T <u>17</u> S	R <u>12</u> E
<u>NW$\frac{1}{4}$</u>	<u>2</u>	T <u>17</u> S	R <u>12</u> E
<u>SE$\frac{1}{4}$</u>	<u> </u>	T <u> </u> S	R <u> </u> E
<u>SW$\frac{1}{4}$</u>	<u> </u>	T <u> </u> S	R <u> </u> E

G & SR B&M, Pima County, Arizona

ANAMAX MINING COMPANY
LAND DEPT.

6-29-78 ems, md

RECEIVED
B. L. M. AZ STATE OFFICE

JUN 29 1978

10:00 A.M.
PHOENIX, ARIZONA

Notice of Mining Location

LODE CLAIM

TO ALL WHOM IT MAY CONCERN:

This Mining Claim, the name of which is the Blitz #1
Mining Claim, situate on lands belonging to the United States of America, and in which there are valuable mineral deposits, was entered upon and located for the purpose of exploration and purchase by
XXXXXXXXXX J. G. McIlvain

A citizen of the United States
the undersigned, on the 7 day of Dec, 1942

The length of this claim is 1500 feet, and 1
claim 750 feet, in a Southerly direction
and 750 feet, in a Northerly direction
from the center of the discovery shaft, at which this notice is posted, lengthwise of the claim, together
with 300 feet in width of the surface grounds, on each
side of the center of the said claim.

The general course of the lode deposit and premises is from the North to
the South

The claim is situated and located in the Pima Mining District,
in Pima County, in the State of Arizona, about 1 1/2 miles in a
south eastern direction from San Xavier mine and
includes southern half of Helmet Peak

The surface boundaries of the claim are marked upon the ground as follows: Beginning at
a stone monument at a point in a
at a point in a Northerly direction about 750
feet from the discovery shaft (at which this notice is posted), being in the center of the
Northern end line of said claim, thence easterly 300
feet to a iron stake, being the N.E.
corner of said claim; thence southerly 1500 feet
to a iron stake, being at the S.E.
corner of said claim; thence westerly 300 feet to a iron stake
at the center of the southern end
of said claim; thence westerly 300 feet to a iron stake
being at the S.W. corner of said claim;
thence northerly 1500 feet to a iron stake
at the N.W. corner of
said claim, thence easterly 300 feet to the place of beginning.

Dated and posted on the grounds this 7 day of Dec., 1942

J.G. McIlvain

Filed and recorded at request of M.K. Doyle Mar 1 at 3:19 PM 1943

#2046

COPIED
Read by J.C.
Read to J.C.

Anne Sullinger, County Recorder

By Brian Carlin Deputy

MC

(Supplemental unrecorded data on reverse.)

MAP FILED IN A MC 24397

Supplemental
but unrecorded
data

Blitz #1

Lode Claim

Date of Loc./Re loc. 12-7-42

Rec. in Book 75 Page 399

submitted with copy of
Amended Notice of (Mining) Location

Date of Amend. 4-28-47

Rec. in Book 76 Page 563

Filed by:

ANAMAX MINING COMPANY (Owner)
P.O. Box 127
Sahuarita, Arizona 85629

The foregoing instrument is a full
true and correct copy of the
original record in this office

Date June 2, 1978 *Book 75 of mines pg 399*
Ida Mae Smyth, County Recorder in
and for the County of Pima, State
of Arizona.

Glaci Sanders
Deputy

ANAMAX MINING COMPANY
LAND DEPT.

6-29-78 ems, md

RECEIVED JUN 29 1978 B. L. M. AZ STATE OFFICE TUCU AVENUE PHOENIX, ARIZONA

Amended

Notice of Mining Location

LODE CLAIM

TO ALL WHOM IT MAY CONCERN:

This Mining Claim, the name of which is the Blitz No. 1 Mining Claim, situate on lands belonging to the United States of America, and in which there are valuable mineral deposits, was entered upon and located for the purpose of exploration and purchase by The Eagle Picher Mining & Smelting Co.

the undersigned, on the 28th day of April, 19 47

The length of this claim is 1500 feet, and we claim 680 feet, in an easterly direction and 820 feet, in a westerly direction from the center of the discovery shaft, at which this notice is posted, lengthwise of the claim, together with 300 feet in width of the surface grounds, on each side of the center of the said claim.

The general course of the lode deposit and premises is from the easterly to the westerly.

The claim is situated and located in the Pima Mining District, in Pima County, in the State of Arizona, about 6440 feet in a S. 67° 30' E direction from U.S.M.W. No. 2

The N. side line of this claim is identical with S. side line of the Blitz No. 4 claim and the S. side line is identical with the N. side line of the Blitz No. 5

The surface boundaries of the claim are marked upon the ground as follows: Beginning at a mound of stone at a point in a an easterly direction 680.0 feet from the discovery shaft (at which this notice is posted), being in the center of the east end line of said claim, thence southerly 300 feet to a mound of stone, being the S.E. corner of said claim; thence westerly 1500 feet to a mound of stone, being at the S.W. corner of said claim; thence northerly 300 feet to a mound of stone at the center of the west end of said claim; thence northerly 300 feet to a mound of stone being at the N.W. corner of said claim; thence easterly 1500 feet to a mound of stone at the N.E. corner of said claim, thence southerly 300 feet to the place of beginning.

(Supplemental unrecorded data on reverse.)

All done under the provisions of the laws of the United States, and of the State of Arizona.

This is an amended Location Notice of the Blitz No. 1 Mining Claim, located by J. G. McIlvain on the 7th day of Dec., 1942, and recorded in Book 75 of Record of Mines, at page 390, in the office of the County Recorder of the aforesaid County of Pima, to which reference is hereby made, and this amended Location Notice is made and posted to correct errors in the description in the said original Location Notice.

Dated and posted on the ground this 28th day of April, 1947

Witness: L. E. Bayer

The Eagle-Picher Mining & Smelting Co.
By: G. J. Duff, Agent.

Filed and recorded at request of Ben C. Hill JUL 9 at 3:10 PM 1947

#20385

COMPARED Read in [Signature] Book 75

Agnes Sullinger, County Recorder
By: [Signature] Deputy

Supplemental
but unrecorded
data

Amended

Blitz No. 1

Lode Claim

Date of Amend. 4-28-47

Rec. in Book 76 Page 563

submitted with copy of
Notice of (Mining) Location/~~Relocation~~

Date of Loc./~~Reloc.~~ 12-7-42

Rec. in Book 75 Page 399

Filed by:

ANAMAX MINING COMPANY (Owner)
P.O. Box 127
Sahuarita, Arizona 85629

APPROXIMATE LOCATION OF CLAIM:

	Section	Township	Range
NE $\frac{1}{4}$	11	T 17 S	R 12 E
NW $\frac{1}{4}$	12	T 17 S	R 12 E
SE $\frac{1}{4}$	11	T 17 S	R 12 E
SW $\frac{1}{4}$		T S	R E

G & SR B&M, Pima County, Arizona

ANAMAX MINING COMPANY
LAND DEPT.

6-29-78 ems, md

The foregoing instrument is a full
true and correct copy of the
original record in this office *book 76 of mines*

Date *June 2, 1978* *pg 563*
Ida Mae Smyth, County Recorder in
and for the County of Pima, State
of Arizona.

By *Grace Sanders*
Deputy

RECEIVED
B. L. M. AZ STATE OFFICE

JUN 29 1978

10:00 A.M.
PHOENIX, ARIZONA

Notice of Mining Location

LODE CLAIM

TO ALL WHOM IT MAY CONCERN:

This Mining Claim, the name of which is the Blitz #2
Mining Claim, situate on lands belonging to the United States of America, and in which there are valuable mineral deposits, was entered upon and located for the purpose of exploration and purchase by
M. K. Doyle

A citizen of the United States
the undersigned, on the 21 day of September, 1942

The length of this claim is 1500 feet, and 1
claim 750 feet, in a Southerly direction
and 750 feet, in a Northerly direction
from the center of the discovery shaft, at which this notice is posted, lengthwise of the claim, together
with 300 feet in width of the surface grounds, on each
side of the center of the said claim.

The general course of the lode deposit and premises is from the North to
the South

The claim is situated and located in the Pima Mining District,
in Pima County, in the State of Arizona, about 1/2 mile in a
easterly direction from San Xavier
mine

The surface boundaries of the claim are marked upon the ground as follows: Beginning at
Monument of stone
at a point in a southerly direction about 750
feet from the discovery shaft (at which this notice is posted), being in the center of the
Southern end line of said claim, thence easterly 300
feet to a Iron Stake, being the south eastern
corner of said claim; thence 1500 feet
to a Iron stake, being at the North east
corner of said claim; thence 300 feet to a Iron stake
at the center of the North end
of said claim; thence 300 feet to a Iron Stake
being at the North west corner of said claim;
thence 1500 feet to a Iron stake
at the south west corner of
said claim, thence 300 feet to the place of beginning.

Dated and posted on the grounds this 21 day of Sept., 1942

M. K. Doyle

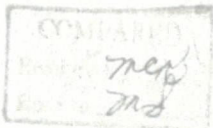
This claim adjoins Blitz #1 and covers
North half of Helmet Peak adjoining
Columbia claim on the north

Filed and recorded at the request of M. K. Doyle Sep 22 at 10:58 AM 1942

#9945

Anna Sullinger, County Recorder

By Joseph Hine Benton Deputy
MS



MAP FILED IN A MC 24397

(Supplemental unrecorded data on reverse.)

Supplemental
but unrecorded
data

Filed by:

ANAMAX MINING COMPANY (Owner)
P.O. Box 127
Sabuarita, Arizona 85629

Blitz #2

Lode Claim

Date of Loc./Relec. 9-21-42

Rec. in Book 75 Page 299

submitted with copy of
Amended Notice of (Mining) Location

Date of Amend. 4-28-47

Rec. in Book 76 Page 564

ANAMAX MINING COMPANY
LAND DEPT.

6-29-78 ems, md

The foregoing instrument is a full
true and correct copy of the
original record in this office *Book 75 of Mines*
Date *June 2, 1948* *pg 299*
Ida Mae Smyth, County Recorder in
and for the County of Pima, State
of Arizona.

By *Grace Sanders* Deputy

RECEIVED
B. L. M. AZ STATE OFFICE
JUN 29 1978
10:00 A.M.
PHOENIX, ARIZONA

Amended

Notice of Mining Location

LODE CLAIM

TO ALL WHOM IT MAY CONCERN:

This Mining Claim, the name of which is the Blitz No. 2 Mining Claim, situate on lands belonging to the United States of America, and in which there are valuable mineral deposits, was entered upon and located for the purpose of exploration and purchase by The Eagle Fisher Mining & Smelting Co.

the undersigned, on the 28th day of April, 1947

The length of this claim is 1278.66 feet, and 70 claim 325.0 feet, in a southeasterly direction and 953.66 feet, in a northwesterly direction from the center of the discovery shaft, at which this notice is posted, lengthwise of the claim, together with 300 feet in width of the surface grounds, on each side of the center of the said claim.

The general course of the lode deposit and premises is from the southeasterly to the northwesterly

The claim is situated and located in the Pima Mining District, in Pima County, in the State of Arizona, about 5145.0 in a S. 84°30'E direction from U.S.M.M. No. 2

The N. end line of this claim joins the S. side line of the Pass lode, Sur. No. 4295

The E side line joins the W. side line of the Columbia lode, Sur. No. 4295, the W. side line is identical with the E. side line of the Blitz No. 7 and the S. end line joins the N. side line of the surface boundaries of the claim are marked upon the ground as follows: Beginning at

a steel post in mound of stone at a point in a southeasterly direction 325 feet from the discovery shaft (at which this notice is posted), being in the center of the south end line of said claim, thence westerly 407.66 feet to a mound of stone, being the S.W. corner of said claim; thence northwesterly 1278.66 feet to a mound of stone, being at the N.W. corner of said claim; thence easterly 407.66 feet to a mound of stone at the center of the north end of said claim; thence easterly 407.66 feet to a mound of stone being at the N.E. corner of said claim; thence southeasterly 1278.66 feet to a mound of stone at the S.E. corner of said claim, thence Westerly 407.66 feet to the place of beginning.

All done under the provisions of the laws of the United States, and of the State of Arizona

This is an amended Location Notice of the Blitz No.2 Mining Claim, located by M.K. Doyle on the 21st day of September, 1942, and recorded in Book 75 of Record of Mines, at page 299, in the office of the County Recorder of the aforesaid County of Pima, to which reference is hereby made, and this amended Location Notice is made and posted to correct errors in the description in the said original Location Notice.

Dated and posted on the ground this 28th day of April, 1947

Witness:

L. P. Bayer

The Eagle-Fisher Mining & Smelting Co.

By: G. J. Duff Agent.

Filed and recorded at request of Ben C. Hill JUL 9 at 3:13 PM 1947

#20886

COMPARED
Read by ASg
Read to MS

Anna Sullinger, County Recorder

By Minnie B. Smith Deputy **RS**

Supplemental unrecorded data on reverse.

Supplemental
but unrecorded
data

Filed by:

ANAMAX MINING COMPANY (Owner)
P.O. Box 127
Sahuarita, Arizona 85629

Amended

Blitz No. 2 Lode Claim
Date of Amend. 4-28-47
Rec. in Book 76 Page 564
submitted with copy of
Notice of (Mining) Location/~~Relocation~~
Date of Loc./Reloc. 9-21-42
Rec. in Book 75 Page 299

APPROXIMATE LOCATION OF CLAIM:

	Section	Township	Range
<u>NE$\frac{1}{4}$</u>	<u>11</u>	T <u>17</u> S	R <u>12</u> E
<u>NW$\frac{1}{4}$</u>	<u>12</u>	T <u>17</u> S	R <u>12</u> E
<u>SE$\frac{1}{4}$</u>	_____	T _____ S	R _____ E
<u>SW$\frac{1}{4}$</u>	_____	T _____ S	R _____ E

G & SR B&M, Pima County, Arizona

ANAMAX MINING COMPANY
LAND DEPT.

6-29-78 ems, md

The foregoing instrument is a full
true and correct copy of the
original record in this office *Book 76 of mine pg 564*

Date June 2, 1978
Ida Mae Smyth, County Recorder in
and for the County of Pima, State
of Arizona.

By Grace Sanders Deputy

RECEIVED
B. L. M. AZ STATE OFFICE

A MC 24427

JUN 29 1978

10:00 A.M.
PHOENIX, ARIZONA

Notice of Mining Location

LODE CLAIM

(Supplemental unrecorded data on reverse.)

TO ALL WHOM IT MAY CONCERN:

This Mining Claim, the name of which is the Blitz No.3
Mining Claim, situate on lands belonging to the United States of America, and in which there are valuable mineral deposits, was entered upon and located for the purpose of exploration and purchase by
The Eagle Picher Mining & Smelting Co.

the undersigned, on the 28th day of April, 1947

The length of this claim is 1500 feet, and 70
claim 100 feet, in an easterly direction
and 1400 feet, in a westerly direction
from the center of the discovery shaft, at which this notice is posted, lengthwise of the claim, together
with 300 feet in width of the surface grounds, on each
side of the center of the said claim.

The general course of the lode deposit and premises is from the easterly to
the westerly

The claim is situated and located in the Pima Mining District
in Pima County, in the State of Arizona, about 5885.0 in a
S.77°30'E direction from U.S.M.M. No. 2

the N. side line conflicts with the Columbia, Blitz No.2 and the Blitz No. 7. the W. side line joins the E. side line of the Blitz No.8 and the S. side line is identical with the S. side line of the Blitz No.4

The surface boundaries of the claim are marked upon the ground as follows: Beginning at
A steel post in mound of stone
at a point in an easterly direction 100
feet from the discovery shaft (at which this notice is posted), being in the center of the east
end line of said claim, thence southeasterly 300
feet to a mound of stone, being the S.E.
corner of said claim; thence southwesterly 1500 feet
to a mound of stone, being at the S.W.
corner of said claim; thence northwesterly 300 feet to a mound of stone
at the center of the west end
of said claim; thence northwesterly 300 feet to a mound of stone
being at the N.W. corner of said claim;
thence northeasterly 1500 feet to a mound of stone
at the N.E. corner of
said claim, thence southeasterly 300 feet to the place of beginning.

Dated and posted on the grounds this 28th day of April, 1947.

Witness:
J. P. Bayer

The Eagle-Picher Mining & Smelting Co.
By: G. J. Duff, Agent.

Filed and recorded at request of Ben C. Hill JUL 9 at 3:14 PM 1947

#20887

Anna Sullinger, County Recorder

By Minnie B. Smith Deputy

COMPARED
Read by [Signature]
Read to [Signature]

MAP FILED IN A MC 24397

Supplemental
but unrecorded
data

Blitz No. 3 Lode Claim
Date of Loc./Reloc. 4-28-47
Rec. in Book 76 Page 565

Filed by:

ANAMAX MINING COMPANY (Owner)
P.O. Box 127
Sahuarita, Arizona 85629

APPROXIMATE LOCATION OF CLAIM:

	Section	Township	Range
NE $\frac{1}{4}$	<u>11</u>	T <u>17</u> S	R <u>12</u> E
NW $\frac{1}{4}$	<u>12</u>	T <u>17</u> S	R <u>12</u> E
SE $\frac{1}{4}$	_____	T _____ S	R _____ E
SW $\frac{1}{4}$	_____	T _____ S	R _____ E

G & SR B&M, Pima County, Arizona

ANAMAX MINING COMPANY
LAND DEPT.

6-29-78 ems, md

The foregoing instrument is a full
true and correct copy of the
original record in this office *Book 76 of mine*

Date June 2, 1978 *pg 565*
Ida Mae Smyth, County Recorder in
and for the County of Pima, State
of Arizona.

By Grace Sanders Deputy

JUN 29 1978

10:00 A.M.
PHOENIX, ARIZONA

Notice of Mining Location

LODE CLAIM

(Supplemental unrecorded data on reverse.)

TO ALL WHOM IT MAY CONCERN:

This Mining Claim, the name of which is Blitz No. 4
Mining Claim, situate on lands belonging to the United States of America, and in which there are valuable mineral deposits, was entered upon and located for the purpose of exploration and purchase by
The Eagle Picher Mining & Smelting Co.

the undersigned, on the 28th day of April, 1947

The length of this claim is 1500 feet, and 50 claim 571.0 feet, in a northeasterly direction and 929.00 feet, in a southwesterly direction from the center of the discovery shaft, at which this notice is posted, lengthwise of the claim, together with 300 feet in width of the surface grounds, on each side of the center of the said claim.

The general course of the lode deposit and premises is from the northeasterly to the southwesterly

The claim is situated and located in the Pima Mining District, in Pima County, in the State of Arizona, about 6490.0 ft. in a

S. 67° 30' E. direction from U.S.M.N. No. 2 to the S.W. Cor. of claim. The N. side line is identical with S. side line of the Blitz No. 3, the S. side line is identical with the N. side line of the Blitz No. 1 lode, The W. end line joins the E. side line of the Blitz No. 3 lode.

The surface boundaries of the claim are marked upon the ground as follows: Beginning at a steel post in mound of stone at a point in a northeasterly direction 571.0 feet from the discovery shaft (at which this notice is posted), being in the center of the east end line of said claim, thence southeasterly 300 feet to a mound of stone, being the S.E. corner of said claim; thence southwesterly 1500 feet to a mound of stone, being at the S.W. corner of said claim; thence northwesterly 300 feet to a mound of stone at the center of the west end of said claim; thence northwesterly 300 feet to a mound of stone being at the N.W. corner of said claim; thence northeasterly 1500 feet to a mound of stone at the N.E. corner of said claim, thence southeasterly 300 feet to the place of beginning.

Dated and posted on the grounds this 28th day of April, 1947.

Witness:

L. F. Bayer

The Eagle-Picher Mining & Smelting Co.,
By: G. J. Duff, Agent.

Filed and recorded at request of Ben C. Hill JUL 9 at 3:14 PM 1947

#20888

Anna Sullinger, County Recorder
By Minnie B Smith Deputy

COMPARED
Read by AS
Read to AS

MAP FILED IN A MC 24397

Supplemental
but unrecorded
data

Blitz No. 4 Lode Claim
Date of Loc./Reloc. 4-28-47
Rec. in Book 76 Page 566

Filed by:
ANAMAX MINING COMPANY (Owner)
P.O. Box 127
Sahuarita, Arizona 85629

APPROXIMATE LOCATION OF CLAIM:

	Section	Township	Range
NE $\frac{1}{4}$	<u>11</u>	T <u>17</u> S	R <u>12</u> E
NW $\frac{1}{4}$	<u>12</u>	T <u>17</u> S	R <u>12</u> E
SE $\frac{1}{4}$	<u> </u>	T <u> </u> S	R <u> </u> E
SW $\frac{1}{4}$	<u> </u>	T <u> </u> S	R <u> </u> E

G & SR B&M, Pima County, Arizona

ANAMAX MINING COMPANY
LAND DEPT.

6-29-78 ems, md

The foregoing instrument is a full
true and correct copy of the
original record in this office *book 76 of mine*
Date June 2, 1978 *pg 566*
Ida Mae Smyth, County Recorder in
and for the County of Pima, State
of Arizona.
By Grace Sanders Deputy

RECEIVED
B. L. M. AZ STATE OFFICE

JUN 29 1978

10:00 A.M.
PHOENIX, ARIZONA

Notice of Mining Location

LODE CLAIM

[Supplemental unrecorded data on reverse.]

MAP FILED IN A MC 24397

TO ALL WHOM IT MAY CONCERN:

Blitz No. 5

This Mining Claim, the name of which is the Mining Claim, situate on lands belonging to the United States of America, and in which there are valuable mineral deposits, was entered upon and located for the purpose of exploration and purchase by

The Eagle-Fisher Mining & Smelting Co.

the undersigned, on the 28th day of April, 1947

The length of this claim is 1500 feet, and 680.0

claim 680.0 feet in a northeasterly direction

and 820.0 feet in a southwesterly direction

from the center of the discovery shaft, at which this notice is posted, lengthwise of the claim, together with 300 feet in width of the surface grounds, on each

side of the center of the said claim.

The general course of the lode deposit and premises is from the northeasterly to the southwesterly

The claim is situated and located in the Pima Mining District, in Pima County, in the State of Arizona, about 6780.0 ft. in a

S. 68°05'E direction from U.S.M.M. No. 2 to the N.W. Cor.

claim. N. side line is identical with the S. side line of the Blitz No. 1 and the E. end line joins W. side line of the Blitz. No. 6 claim.

The surface boundaries of the claim are marked upon the ground as follows: Beginning at

a steel post in mound of stone

at a point in a northeasterly direction 680.0

feet from the discovery shaft (at which this notice is posted), being in the center of the East

end line of said claim, thence southeasterly 300

feet to a mound of stone, being the S.E.

corner of said claim; thence southwesterly 1500 feet

to a mound of stone being at the S.W.

corner of said claim; thence northwesterly 300 feet to a mound of stone

at the center of the west end

of said claim; thence northwesterly 300 feet to a mound of stone

being at the N.W. corner of said claim;

thence northeasterly 1500 feet to a mound of stone

at the northeast corner of

said claim, thence southeasterly 300 feet to the place of beginning.

Dated and posted on the grounds this 28th day of April, 1947.

Witness:

L. F. Bayer

The Eagle-Fisher Mining & Smelting Co.

By: G. J. Duff, Agent.

Filed and recorded at request of Ben C. Hill JUL 9 at 3:14 PM 1947

#20889

Anna Sullinger, County Recorder

By Minnie B. Smith Deputy

RS



Supplemental
but unrecorded
data

Blitz No. 5

Lode Claim

Date of Loc./ReLoc. 4-28-47

Rec. in Book 76 Page 567

Filed by:

ANAMAX MINING COMPANY (Owner)
P.O. Box 127
Sahuarita, Arizona 85629

APPROXIMATE LOCATION OF CLAIM:

	Section	Township	Range
NE $\frac{1}{4}$	_____	T _____ S	R _____ E
NW $\frac{1}{4}$	<u>12</u>	T <u>17</u> S	R <u>12</u> E
SE $\frac{1}{4}$	<u>11</u>	T <u>17</u> S	R <u>12</u> E
SW $\frac{1}{4}$	<u>12</u>	T <u>17</u> S	R <u>12</u> E

G & SR B&M, Pima County, Arizona

ANAMAX MINING COMPANY
LAND DEPT.

6-29-78 ems, md

The foregoing instrument is a full
true and correct copy of the
original record in this office Book 76 of mines

Date June 2, 1978 pg 567
Ida Mae Smyth, County Recorder in
and for the County of Pima, State
of Arizona

By Grace Sanders Deputy

RECEIVED
B. L. M. AZ STATE OFFICE

JUN 29 1978

10:00 A.M.
PHOENIX, ARIZONA

Notice of Mining Location

LODE CLAIM

TO ALL WHOM IT MAY CONCERN:

This Mining Claim, the name of which is the Blitz No. 6
Mining Claim, situate on lands belonging to the United States of America, and in which there are valuable mineral deposits, was entered upon and located for the purpose of exploration and purchase by
The Eagle Picher Mining & Smelting Co.

the undersigned, on the 28th day of April, 1947

The length of this claim is 1500 feet, and we
claim 100 feet, in a northeasterly direction
and 1400 feet, in a southwesterly direction
from the center of the discovery shaft, at which this notice is posted, lengthwise of the claim, together
with 300 feet in width of the surface grounds, on each
side of the center of the said claim.

The general course of the lode deposit and premises is from the northeasterly
to the southwesterly

The claim is situated and located in the Pima Mining District,
in Pima County, in the State of Arizona, about 7,620.0 feet in a

S. 75° 20' E direction from U.S.M.N. No. 2 to the N.W.
Corner of claim.
this claim is joined on the west by the East end lines of the Blitz Nos 1, 4 and 5 lode
claims.

The surface boundaries of the claim are marked upon the ground as follows: Beginning at
a steel post in mound of stone
at a point in a northwesterly direction 100
feet from the discovery shaft (at which this notice is posted), being in the center of the north
end line of said claim, thence northeasterly 300
feet to a mound of stone, being the N.E.
corner of said claim; thence southeasterly 1500 feet
to a mound of stone, being at the S.E.
corner of said claim; thence southwesterly 300 feet to a mound of stone
at the center of the south end
of said claim; thence southwesterly 00 feet to a mound of stone
being at the S.W. corner of said claim;
thence northwesterly 1500 feet to a mound of stone
at the N.W. corner of
said claim, thence northeasterly 300 feet to the place of beginning.

Dated and posted on the grounds this 28th day of April, 1947

Witness:

L. F. Bayer

The Eagle-Picher Mining & Smelting Co.

By: G. J. Duff, Agent

Filed and recorded at request of Ben C. Hill JUL 9 at 3:15 PM 1947

#20890

Anna Sullinger, County Recorder

By Minnie B. Smith Deputy

RS

COMPARED
Read by AS
Read to MBS

MAP FILED IN A MC 24397

(Supplemental unrecorded data on reverse.)

Supplemental
but unrecorded
data

Blitz No. 6

Lode Claim

Date of Loc./Relec. 4-28-47

Rec. in Book 76 Page 568

Filed by:

ANAMAX MINING COMPANY (Owner)
P.O. Box 127
Sahuarita, Arizona 85629

APPROXIMATE LOCATION OF CLAIM:

	Section	Township	Range
NE $\frac{1}{4}$	_____	T _____ S	R _____ E
NW $\frac{1}{4}$	<u>12</u>	T <u>17</u> S	R <u>12</u> E
SE $\frac{1}{4}$	_____	T _____ S	R _____ E
SW $\frac{1}{4}$	<u>12</u>	T <u>17</u> S	R <u>12</u> E

G & SR B&M, Pima County, Arizona

ANAMAX MINING COMPANY
LAND DEPT.

6-29-78 ems, md

The foregoing instrument is a full true and correct copy of the original record in this office *Book 76 of mine*
Date June 2, 1978 *pg 568*
Ida Mae Smyth, County Recorder in and for the County of Pima, State of Arizona.

By: Grace Sanders Deputy

RECEIVED
B. L. M. AZ STATE OFFICE

JUN 29 1978

10:00 A.M.
PHOENIX, ARIZONA

Notice of Mining Location

LODE CLAIM

TO ALL WHOM IT MAY CONCERN:

This Mining Claim, the name of which is the Blitz No. 7
Mining Claim, situate on lands belonging to the United States of America, and in which there are valuable mineral deposits, was entered upon and located for the purpose of exploration and purchase by
The Eagle Ficher Mining & Smelting Co.

the undersigned, on the 28th day of April, 1947

The length of this claim is 1278.66 feet, and 00
claim 395 feet, in a southeasterly direction
and 883.66 feet, in a northwesterly direction
from the center of the discovery shaft, at which this notice is posted, lengthwise of the claim, together
with 300 feet in width of the surface grounds, on each
side of the center of the said claim.

The general course of the lode deposit and premises is from the southeasterly to
the northwesterly

The claim is situated and located in the Pima Mining District,
in Pima County, in the State of Arizona, about 4,355.0 in a
S. 82° E. direction from U.S.M.W. No. 2 to the N.W. corner of

claim. The E. side line of this claim is identical with the W. side line of the Blitz No. 2.
The N. end line joins the S side lines of the Staple and Pass lodes (Sur. No. 4295) Conflicts with
the Bobby No. 3 and the Blitz Nos 3 and 8.

The surface boundaries of the claim are marked upon the ground as follows: Beginning at
a steel post in mound of stone
at a point in a southeasterly direction 395
feet from the discovery shaft (at which this notice is posted), being in the center of the South
end line of said claim, thence southwesterly 407.66
feet to a mound of stone, being the S.W.
corner of said claim; thence northwesterly 1278.66 feet
to a mound of stone, being at the N.W.
corner of said claim; thence northeasterly 407.66 feet to a mound of stone
at the center of the north end
of said claim; thence northeasterly 407.66 feet to a mound of stone
being at the N.E. corner of said claim;
thence southeasterly 1278.66 feet to a mound of stone
at the S.E. corner of
said claim, thence Southwesterly 407.66 feet to the place of beginning.

Dated and posted on the grounds this 28th day of April, 1947.

Witness:

L. F. Bayer


The Eagle-Ficher Mining & Smelting Co.

By: G. J. Duff, Agent

Filed and recorded at request of Ben C. Hill JUL 9 at 3:15 PM 1947

#20891

Anna Sullinger, County Recorder



By Minnie B. Smith Deputy

RS

(Supplemental unrecorded data on reverse.)

MAP FILED IN A MC 24397

Supplemental
but unrecorded
data

Blitz No. 7 Lode Claim
Date of Loc./Relec. 4-28-47
Rec. in Book 76 Page 569

Filed by:

ANAMAX MINING COMPANY (Owner)
P.O. Box 127
Sahuarita, Arizona 85629

	Section	Township	Range
<u>NE$\frac{1}{4}$</u>	<u>11</u>	T <u>17</u> S	R <u>12</u> E
<u>NW$\frac{1}{4}$</u>	_____	T _____ S	R _____ E
<u>SE$\frac{1}{4}$</u>	_____	T _____ S	R _____ E
<u>SW$\frac{1}{4}$</u>	_____	T _____ S	R _____ E

Q & SR E&M, Pima County, Arizona

ANAMAX MINING COMPANY
LAND DEPT.

6-29-78 ems, md

The foregoing instrument is a full
true and correct copy of the
original record in this office Book 76 of Mineral
Date June 2, 1978 89 569
Ida Mae Smyth, County Recorder in
and for the County of Pima, State
of Arizona.

By Grace Sander Deputy

RECEIVED
B. L. M. AZ STATE OFFICE

JUN 29 1978

10:00 A.M.
PHOENIX, ARIZONA

Notice of Mining Location

LODE CLAIM

TO ALL WHOM IT MAY CONCERN:

This Mining Claim, the name of which is the Blitz No. 8
Mining Claim, situate on lands belong to the United States of America, and in which there are valuable mineral deposits, was entered upon and located for the purpose of exploration and purchase by
The Eagle Picher Mining & Smelting Co.

the undersigned, on the 28th day of April, 1947

The length of this claim is 1500 feet, and no
claim 300 feet, in a northwesterly direction
and 1200 feet, in a southeasterly direction
from the center of the discovery shaft, at which this notice is posted, lengthwise of the claim, together
with 300 feet in width of the surface grounds, on each
side of the center of the said claim.

The general course of the lode deposit and premises is from the northwesterly to
the southeasterly

The claim is situated and located in the Pima Mining District,
in Pima County, in the State of Arizona, about 5885.0 ft. in a

S. 77° 30' E. direction from U.S.M.M. No. 2 to the N.E.
corner of claim.
The E. side line of this claim joins the W. end lines of the Blitz Nos. 1, 5 and 4 Lode
claims, and conflicts with the Blitz No. 7 on the North.

The surface boundaries of the claim are marked upon the ground as follows: Beginning at
a steel post in mound of stone
at a point in a N. 9° 31' W. direction 300
feet from the discovery shaft (at which this notice is posted), being in the center of the north
end line of said claim, thence northeasterly 300
feet to a mound of stone, being the N.E.
corner of said claim; thence southeasterly 1500 feet
to a mound of stone, being at the S.E.
corner of said claim; thence southwesterly 300 feet to a mound of stone
at the center of the south end
of said claim; thence southwesterly 300 feet to a mound of stone
being at the S.W. corner of said claim;
thence northwesterly 1500 feet to a mound of stone
at the N.W. corner of
said claim, thence northeasterly 300 feet to the place of beginning.

Dated and posted on the grounds this 28th day of April, 1947.

Witness:

L. P. Bayer

The Eagle-Picher Mining & Smelting Co.,

By: G. J. Duff, Agent.

Filed and recorded at request of Ben C. Hill JUL 9 at 3:15 PM 1947

#20892

Anna Sullinger, County Recorder

By Minnie B. Smith Deputy

COMPARED
Read by AS
Read to MB

MAP FILED IN A MC 24397

(Supplemental unrecorded data on reverse.)

Supplemental
but unrecorded
data

Blitz No. 8 Lode Claim
Date of Loc./reloc. 4-28-47
Rec. in Book 76 Page 570

Filed by:

ANAMAX MINING COMPANY (Owner)
P.O. Box 127
Sahuarita, Arizona 85629

APPROXIMATE LOCATION OF CLAIM:

	Section	Township	Range
<u>NE$\frac{1}{4}$</u>	<u>11</u>	T <u>17</u> S	R <u>12</u> E
<u>NW$\frac{1}{4}$</u>	_____	T _____ S	R _____ E
<u>SE$\frac{1}{4}$</u>	_____	T _____ S	R _____ E
<u>SW$\frac{1}{4}$</u>	_____	T _____ S	R _____ E

G & SR B&M, Pima County, Arizona

ANAMAX MINING COMPANY
LAND DEPT.

6-29-78 ems, md

The foregoing instrument is a full
true and correct copy of the
original record in this office *Book 76 of mines*

Date *June 2, 1978 89-570*
Ida Mae Smyth, County Recorder in
and for the County of Pima, State
of Arizona.

By *Grace Sanders* Deputy

Supplemental
but unrecorded
data

Blitz No. 9

Lode Claim

Date of Loc./Relec. 4-28-47

Rec. in Book 76 Page 571

Filed by:

ANAMAX MINING COMPANY (Owner)
P.O. Box 127
Sahuarita, Arizona 85629

APPROXIMATE LOCATION OF CLAIM:

	Section	Township	Range
NE $\frac{1}{4}$	_____	T _____ S	R _____ E
NW $\frac{1}{4}$	<u>12</u>	T <u>17</u> S	R <u>12</u> E
SE $\frac{1}{4}$	_____	T _____ S	R _____ E
SW $\frac{1}{4}$	_____	T _____ S	R _____ E

G & SR B&M, Pima County, Arizona

ANAMAX MINING COMPANY
LAND DEPT.

6-29-78 ems, md

The foregoing instrument is a full true and correct copy of the original record in this office *Book 76 of mine*

Date June 2, 1978 *pg 571*
Ida Mae Smyth, County Recorder in
and for the County of Pima, State
of Arizona.

By Grace Sanders Deputy

STATE OF ARIZONA
COUNTY OF PIMA
Witness my hand and Official Seal.

I hereby certify that the within instrument was filed for record in _____ County, State of Arizona

No. 640-A MC 24434

Book 2840 Page 169

Date: 1966 SEP 29 AM 10 07

Request of: Anacorda Co.

ANNA SULLINGER
County Recorder

By: *Debra Stephens*
Deputy

Fee: 2.00

Indexed	Paged	Blotted
<i>AM</i>		<i>AM</i>

RECEIVED
B. L. M. AZ STATE OFFICE
JUN 29 1978

10:00 A.M.
PHOENIX, ARIZONA

Notice of Mining Location

LODE CLAIM

TO ALL WHOM IT MAY CONCERN:

This Mining Claim, the name of which is the BLITZ FRACTION Mining Claim, situate on lands belonging to the United States of America, and in which there are valuable mineral deposits, was entered upon and located for the purpose of exploration and purchase by BANNER MINING Company, A NEVADA Corporation

(Locator must insert either "a citizen of the United States" or "who has declared his intention of becoming a citizen of the United States.")

the undersigned, on the 1 day of July, 1966

The length of this claim is 1500 feet,

and WE claim 600 feet,

in a NORTHERLY direction and 900

feet in a SOUTHERLY direction from the center of the discovery shaft, at which this notice is posted, lengthwise of the claim, together with 300 feet in width of the surface grounds, on each side of the center of said claim. The general course of the lode deposit and premises is from the NORTH to the SOUTH

The claim is situated and located in the PIMA Mining District, in PIMA County, in the State of Arizona, about 1720 ft TO THE LOC. NOTICE in a SOUTHWESTERLY direction from the N.E. Cor. of Section 11 T.-17-S, R-12-E G&SRB&M.

The surface boundaries of the claim are marked upon the ground as follows: Beginning at A POST

at a point in a NORTHERLY direction 600 feet from the discovery shaft (at which this notice is posted), being in the center of the NORTH end line of said claim; thence EASTERLY 300 feet to a POST, being the NORTHEAST corner of said claim; thence SOUTHERLY 1500 feet to a POST, being at the SOUTHEAST corner of said claim; thence WESTERLY 300 feet to a POST at the center of the SOUTH end of said claim; thence WESTERLY 300 feet to a POST being at the SOUTHWEST corner of said claim; thence NORTHERLY 1500 feet to a POST at the NORTHWEST corner of said claim; thence EASTERLY 300 feet to the place of beginning.

Dated and posted on the grounds this 1 day of July, 1966.

BANNER MINING Company
By: *W. H. Kugel*
Chief Geologist

BOOK 2840 PAGE 169

(Supplemental unrecorded data on reverse.)

MAP FILED IN A MC 24397

Map 14
No. 137, for recording

Supplemental
but unrecorded
data

BLITZ FRACTION

Lode Claim

Date of Loc./Relec. 7-1-66

Rec. in Book 2840 Page 169

Filed by:

ANAMAX MINING COMPANY (Owner)
P.O. Box 127
Sahuarita, Arizona 85629

APPROXIMATE LOCATION OF CLAIM:

	Section	Township	Range
<u>NE$\frac{1}{4}$</u>	<u>11</u>	T <u>17</u> S	R <u>12</u> E
<u>NW$\frac{1}{4}$</u>	_____	T _____ S	R _____ E
<u>SE$\frac{1}{4}$</u>	_____	T _____ S	R _____ E
<u>SW$\frac{1}{4}$</u>	_____	T _____ S	R _____ E

G & SR B&M, Pima County, Arizona

ANAMAX MINING CO
LAND DEPT.

6-29-78 ems, md

RECEIVED
B. L. M. AZ STATE OFFICE

A MC 24435 375

JUN 29 1978

10:00 A.M.
PHOENIX, ARIZONA

Notice of Mining Location

LODE CLAIM

TO ALL WHOM IT MAY CONCERN:

This Mining Claim, the name of which is the Copper Wedge
Mining Claim, situate on lands belonging to the United States of America, and in which there are valuable mineral deposits, was entered upon and located for the purpose of exploration and purchase by
R. E. and D. G. Chilson Citizens of the United States

the undersigned, on the 29th day of October, 1942.

The length of this claim is 1500 feet, and W
claim 1200 feet, in a westerly direction
and 300 feet, in a easterly direction
from the center of the discovery shaft, at which this notice is posted, lengthwise of the claim, together
with 300 feet in width of the surface grounds, on each
side of the center of the said claim.

The general course of the lode deposit and premises is from the East
the west

The claim is situated and located in the Pima Mining District,
in Pima County, in the State of Arizona, about 400 ft. from U.S. mineral
monument #2 Section 3 T. 17S R. 12 S.

The surface boundaries of the claim are marked upon the ground as follows: Beginning at
post
at a point in a Westerly direction 1200
feet from the discovery shaft (at which this notice is posted), being in the center of the west
end line of said claim, thence 500
feet to a post, being the Southwest
corner of said claim; thence 1500 feet
to a post, being at the Southwest
corner of said claim; thence 300 feet to a post
at the center of the East end
of said claim; thence 300 feet to a post
being at the Northeast corner of said claim;
thence 1500 feet to a post
at the Northwest corner of
said claim, thence 300 feet to the place of beginning.

Dated and posted on the grounds this 29 day of October, 1942

D. G. Chilson
R E Chilson

Filed and recorded at request of D. G. Chilson Jan. 27 at 4:00 PM 1943

Anna Sullinger, County Recorder

By Anna Sullinger Deputy
MC

#962

COMPARED
Read by J.B.
Read to J.B.

(Supplemental unrecorded data on reverse.)

MAP FILED IN A MC 24397

Supplemental
but unrecorded
data

Copper Wedge

Lode Claim

Date of Loc./Reles. 10-29-42

Rec. in Book 75 Page 375

submitted with copy of
Amended Notice of (Mining) Location

Date of Amend. 7-14-50

Rec. in Book 268 Page 334

Filed by:

ANAMAX MINING COMPANY (Owner)
P.O. Box 127
Sahuarita, Arizona 85629

ANAMAX MINING COMPANY
LAND DEPT.

6-29-78 ems. md

The foregoing instrument is a full
true and correct copy of the
original record in this office *book 25 of mine*

Date *June 2, 1978* *pg 375*
Ida Mae Smyth, County Recorder in
and for the County of Pima, State
of Arizona.

By *Grace Sanders*
Deputy

RECEIVED
AZ STATE OFFICE
JUN 29 1977
10:00
PHOENIX ARIZONA

BOOK 268 PAGE 334
STATE OF ARIZONA } ss.
COUNTY OF PIMA }

I hereby certify that the within instrument was filed for record in Pima County, State of Arizona

No. 23111

Book 268 PAGE 334

Witness my hand and Official Seal.

ANNA SULLINGER,

Date: 1977 JUL 21 PM 12:12

Indexed	Paged	Blotted
gm		ab

County Recorder

By Norman Y. Merrill Ben C. Hill

Deputy

Fee: \$1.00

210 No. Main St.

(Supplemental unrecorded data on reverse.)

Doc. 268/334

AMENDED

Notice of Mining Location
LODE CLAIM

TO ALL WHOM IT MAY CONCERN:

This Mining Claim, the name of which is the Copper Wedge Mining Claim, situate on lands belonging to the United States of America, and in which there are valuable mineral deposits, was entered upon and located for the purpose of exploration and purchase by The Eagle-Picher Mining and Smelting Company, a Delaware corporation

(Locator must insert either "a citizen of the United States" or "who has declared his intention of becoming a citizen of the United States.")

the undersigned, on the fourteenth day of July, 1980

The length of this claim is 1500 feet,

and we claim 86 feet,

in a N 51° E direction and 1414

feet in a S 51° W direction from

the center of the discovery shaft, at which this notice is posted, lengthwise of the claim, together

with 160 feet in width of the surface grounds, on each side

of the center of said claim. The general course of the lode deposit and premises is from the

East to the West.

The claim is situated and located in the Pima Mining District, in

Pima County, in the State of Arizona, about 180 feet

in a westerly direction from Mineral Monument Number 2

and is bounded on the North by Arizona King, Survey No. 414; on the East by the

Arizona Queen, Survey No. 416, and Democrat, Survey No. 417; and on the South by

the Gray Copper, Survey No. 1503, all of which are patented mining claims.

The surface boundaries of the claim are marked upon the ground as follows: Beginning at

Monument No. 1 a 2-inch diameter steel post (projecting at least four (4) feet

above the surface of the ground) surrounded by a substantial stone monument

at a point in a N 51° E direction 86 feet from

the discovery shaft (at which this notice is posted), being in the center of the east

end line of said claim; thence N 9° W 160 feet to a similar monument

being the S. E. corner of the Arizona King & N. E. corner of said claim; thence

S 51° W 1500 feet to a similar monument, being at the

S.W. cor. of Ariz. King & N.W. corner of said claim; thence S 9° E 160 feet

to a Similar monument at the center of the west end of said claim;

thence S 9° E 160 feet to a similar monument, being at the

southwest corner of said claim; thence N 51° E 1500 feet

to a similar monument at the southeast corner of said claim;

thence N 9° W 160 feet to the place of beginning.

All done under the provisions of the laws of the United States, and of the State of Arizona.

This is an amended Location Notice of the Copper Wedge

Mining Claim, located by R. E. and D. G. Chilson, citizens of the United States

on the 29th day of

October, 1948, and recorded in Book 75 of Record of Mines, at

page 375, in the office of the County Recorder of the aforesaid County of Pima

to which reference is hereby made, and this amended Location Notice is made and posted to correct

errors in the description in the said original Location Notice

Dated and posted on the ground this 14th day of July, 1980

The Eagle-Picher Mining and Smelting Company

By R. E. Chilson Agent

Supplemental
but unrecorded
data

Filed by:
ANAMAX MINING COMPANY (Owner)
P.O. Box 127
Sahuarita, Arizona 85629

Amended
Copper Wedge **Lode Claim**
Date of Amend. 7-14-50
Rec. in Book 268 Page 334
submitted with copy of
Notice of (Mining) Location/~~Relocation~~
Date of Loc./Relee. 10-29-42
Rec. in Book 75 Page 375

APPROXIMATE LOCATION OF CLAIM:

	Section	Township	Range
NE $\frac{1}{4}$	_____	T _____ S	R _____ E
NW $\frac{1}{4}$	_____	T _____ S	R _____ E
SE $\frac{1}{4}$	<u>3</u>	T <u>17</u> S	R <u>12</u> E
SW $\frac{1}{4}$	<u>3</u>	T <u>17</u> S	R <u>12</u> E

G & SR B&M, Pima County, Arizona

ANAMAX MINING COMPANY
LAND DEPT.

6-29-78 ems, md

RECEIVED
B. L. M. AZ STATE OFFICE
JUN 29 1978
10:00 A.M.
PHOENIX, ARIZ

216 N. Main St

STATE OF ARIZONA }
COUNTY OF PIMA } ss. I hereby certify that the within instrument was filed for record in Pima County, State of Arizona

No. 29554 BOOK 198 PAGE 329

Book 198 DOCKET Page 329

Date: 1978 SEP 28 AM 9:21

Request of: Ben C. Hill

Fee: 1.00

Witness my hand and Official Seal.	INDEXED	PAGED	BLOTTED
	MR		MS

ANNA SULLINGER,
County Recorder
By: [Signature] Deputy

MINE RECORDS

Notice of Mining Location LODE CLAIM

TO ALL WHOM IT MAY CONCERN:

This Mining Claim, the name of which is the Republican Mining Claim, situate on lands belonging to the United States of America, and in which there are valuable mineral deposits, was entered upon and located for the purpose of exploration and purchase by The Eagle-Fisher Mining and Smelting Company, a Delaware corporation (Locator must insert either "a citizen of the United States" or "who has declared his intention of becoming a citizen of the United States.")

the undersigned, on the September day of September, 1978

The length of this claim is 1500 feet, and locator claim 1225 feet,

in a Westerly direction and 275 feet in a Westerly direction from the center of the discovery shaft, at which this notice is posted, lengthwise of the claim, together with 245 feet in width of the surface grounds, on each side of the center of said claim. The general course of the lode deposit and premises is from the East to the East

The claim is situated and located in the Pima Mining District, in 11A County, in the State of Arizona, about 1050 feet in a Southwesterly direction from the main shaft of the San Xavier Mine on the Ruby Patented Mining Claim, Survey No. 1454.

The discovery shaft at which this notice is posted is about 190 feet in a Southwesterly direction from Section Corner common to Sections 2, 3, 10 and 11, Township 17 South Range 12 East, G. and S., R. R. and W.

The surface boundaries of the claim are marked upon the ground as follows: Beginning at a stone monument

at a point in an Westerly direction 275 feet from the discovery shaft (at which this notice is posted), being in the center of the East end line of said claim; thence Southwesterly 245 feet to a stone monument

being the Southwest corner of said claim; thence Westerly 1500 feet to a stone monument, being at the Southwest corner of said claim; thence Northerly 245 feet to a stone monument at the center of the East end of said claim; thence Northerly 245 feet to a stone monument, being at the Northwest corner of said claim; thence Westerly 1200 feet to a stone monument at the Northwest corner of said claim; thence Southwesterly 245 feet to the place of beginning.

Dated and posted on the ground this fifteenth day of September, 1978

The Eagle-Fisher Mining and Smelting Company
By: [Signature]

(Supplemental unrecorded data on reverse.)
Doc 198/329

MAP FILED IN A MC 24397

Supplemental
but unrecorded
data

Republican Lode Claim
Date of Loc./Reloc. 9-15-49
Rec. in Book 198 Page 329

Filed by:

ANAMAX MINING COMPANY (Owner)
P.O. Box 127
Sahuarita, Arizona 85629

APPROXIMATE LOCATION OF CLAIM;

	Section	Township	Range
NE $\frac{1}{4}$	<u>10</u>	T. <u>17</u> S	R. <u>12</u> E
NW $\frac{1}{4}$	<u>11</u>	T. <u>17</u> S	R. <u>12</u> E
SE $\frac{1}{4}$	<u>3</u>	T. <u>17</u> S	R. <u>12</u> E
SW $\frac{1}{4}$	<u>2</u>	T. <u>17</u> S	R. <u>12</u> E

G & SR B&M, Pima County, Arizona

ANAMAX MINING COMPANY
LAND DEPT.

6-29-78 ems, md

RECEIVED
B. L. M. AZ STATE OFFICE
JUN 29 1978
10:09 AM
PHOENIX

A MC 24437

STATE OF ARIZONA }
COUNTY OF PIMA }
I hereby certify that the within instrument was filed for record in Pima County, State of Arizona
ANNA SULLINGER,
County Recorder
By *[Signature]* Deputy
No. 25489
Book 371 DOCKET Page 546
Date: 1951 AUG 1 AM 11:00
Request of: Ben C. Hill
Fee: 1.00

Indexed	Paged	Blotted
<i>[initials]</i>	<i>[initials]</i>	<i>[initials]</i>

Mail (9)

Notice of Mining Location

LODE CLAIM

TO ALL WHOM IT MAY CONCERN:
This Mining Claim, the name of which is the CHOLLA NO. 1
Mining Claim, situate on lands belonging to the United States of America, and in which there
are valuable mineral deposits, was entered upon and located for the purpose of exploration
and purchase by The Eagle-Picher Mining and Smelting Company, a
Delaware corporation,

a citizen of the United States
(Locator must insert either "a citizen of the United States" or "who has declared his intention of becoming a citizen of the United States.")

the undersigned, on the 7 day of July 1951

The length of this claim is 1500 feet,
and we claim 100 feet,

in an Easterly direction and 1400

feet in a Westerly direction from
the center of the discovery shaft, at which this notice is posted, lengthwise of the claim, to-

gether with 300 feet in width of the surface grounds, on each side of
the center of said claim. The general course of the lode deposit and premises is from the

East to the West
The claim is situated and located in the Pima Mining District, in

Pima County, in the State of Arizona, about 7750 feet

S 84° E direction from U.S. Mineral Monument No. 2
and adjoins and is bounded on the North by Side B. No. 2 patented claim,
Mineral Survey No. 3726 and by Cholla No. 7 unpatented claim, is bounded
on the East by Cholla No. 6 unpatented claim; on the South by Cholla No. 3
unpatented claim and Columbia patented claim, Mineral Survey No. 4295,
which it overlaps; and on the West by said Columbia patented claim and
the Iguana unpatented mining claim on State land, which it overlaps.

The surface boundaries of the claim are marked upon the ground as follows: Beginning
at East end center, a 4 foot post surrounded by a monument of stone,

at a point in a S 70° 15' E direction 100 feet from
the discovery shaft (at which this notice is posted), being in the center of the

East end line of said claim; thence S 19° 45' W 300 feet to a like
monument, being the Southeast corner of said claim; thence

N 70° 15' W 1500 feet to a like monument, being at the
Southwest corner of said claim; thence N 19° 45' E 300 feet

to a like monument at the center of the West end of said claim;

thence N 19° 45' E 300 feet to a like monument being at the
Northwest corner of said claim; thence S 70° 15' E 1500 feet

to a like monument at the Northeast corner of said claim;
thence S 19° 45' W 300 feet to the place of beginning.

Dated and posted on the grounds this 7 day of July 19 51

Witness:
William J. Iutana
BY G. W. Irvin, Agent

THE EAGLE-PICHER MINING AND SMELTING COMPANY

(Supplemental unrecorded data on reverse.)

Doc. 371/546

24397

MAP FILED IN A MC

Supplemental
but unrecorded
data

CHOLLA NO. 1

Lode Claim

Date of Loc./Reloc. 7-7-51

Rec. in Book 371 Page 546

Filed by:

ANAMAX MINING COMPANY (Owner)
P.O. Box 127
Sahuarita, Arizona 85629

APPROXIMATE LOCATION OF CLAIM:

	Section	Township	Range
NE $\frac{1}{4}$	<u>11</u>	T <u>17</u> S	R <u>12</u> E
NW $\frac{1}{4}$	<u>12</u>	T <u>17</u> S	R <u>12</u> E
SE $\frac{1}{4}$	<u>2</u>	T <u>17</u> S	R <u>12</u> E
SW $\frac{1}{4}$	<u>.1</u>	T <u>17</u> S	R <u>12</u> E

G & SR B&M, Pima County, Arizona

ANAMAX MINING COMPANY
LAND DEPT.

6-29-78 ems, md

RECEIVED
B. L. M. AZ STATE OFFICE
JUN 29 1951
10:00 A.
PHOENIX, A

STATE OF ARIZONA)
COUNTY OF PIMA) ss. I hereby certify that the within
instrument was filed for record
in Pima County, State of Arizona

No. 25490 BOOK 371 PAGE 547

Book 371 DOCKET 547
1951 AUG 1 AM 11:40

Witness my hand and Official Seal.

ANNA SULLINGER,
County Recorder

Date: _____
Request of: _____

Indexed	Paged	Blotted

By *[Signature]*
Deputy

Ben C. Hill
Fee: 1.00

Notice of Mining Location

LODE CLAIM

TO ALL WHOM IT MAY CONCERN:

This Mining Claim, the name of which is the CHOLLA No. 2
Mining Claim, situate on lands belonging to the United States of America, and in which there
are valuable mineral deposits, was entered upon and located for the purpose of exploration
and purchase by The Eagle-Richer Mining and Smelting Company, a

Delaware corporation,

a citizen of the United States

(Locator must insert either "Citizen of the United States" or "who has declared his intention of becoming a citizen of the United States")

the undersigned, on the 7 day of July, 1951.

The length of this claim is 1150 feet,

and 60 claim 60 feet,

in a southerly direction and 1000

feet in a Northwesterly direction

from the center of the discovery shaft, at which this notice is posted, lengthwise of the claim, to-

gether with 300 feet in width of the surface grounds, on each side of

the center of said claim. The general course of the lode deposit and premises is from the

southeast to the Northwest.

The claim is situated and located in the 11th Mining District, in

Pima County, in the State of Arizona, about 3500 feet

in a 77° direction from U. S. Mineral Monument

No. 2 and is bounded on the North and partially on the East by and

overlaps the Cholla No. 3 unpatented mining claim; is bounded on the

South by Cholla No. 5 unpatented claim; and is bounded on the West

by the Cholla No. 3 unpatented mining claim.

The surface boundaries of the claim are marked upon the ground as follows: Beginning

at south end center, a 4 foot post surrounded by a monument of stone,

at a point in a S 30° 06' E direction 60 feet from

the discovery shaft (at which this notice is posted), being in the center of the

south end line of said claim; thence N 80° 29' E 300 feet to a like

monument, being the southeast corner of said claim; thence

N 30° 06' E 1150 feet to a like monument, being at the

Northwest corner of said claim; thence S 80° 29' W 300 feet

to a like monument at the center of the North end of said claim;

thence S 80° 29' E 300 feet to a like monument being at the

Northwest corner of said claim; thence S 30° 06' E 1150 feet

to a like monument at the southwest corner of said claim;

thence N 80° 29' E 300 feet to the place of beginning.

Dated and posted on the grounds this 7 day of July, 1951.

THE EAGLE-RICHER MINING AND SMELTING COMPANY

Witness:
William J. Sultana

By *G. W. Irvin*
G. W. Irvin, Agent

(Supplemental unrecorded data on reverse.)

Doc. 371/547

170

MAP FILED IN A MC 24397

Supplemental
but unrecorded
data

CHOLLA NO. 2 Lode Claim
Date of Loc./Relee. 7-7-51
Rec. in Book 371 Page 547

Filed by:

ANAMAX MINING COMPANY (Owner)
P.O. Box 127
Sahuarita, Arizona 85629

APPROXIMATE LOCATION OF CLAIM:

	Section	Township	Range
NE $\frac{1}{4}$	_____	T _____ S	R _____ E
NW $\frac{1}{4}$	12	T 17 S	R 12 E
SE $\frac{1}{4}$	_____	T _____ S	R _____ E
SW $\frac{1}{4}$	_____	T _____ S	R _____ E

G & SR B&M, Pima County, Arizona

ANAMAX MINING COMPANY
LAND DEPT.

6-29-78 ems, md

RECEIVED
B. L. M. AZ STATE OFFICE

A MC 24439

JUN 29

10:00
PHOENIX ARIZONA

STATE OF ARIZONA 371-548

COUNTY OF PIMA

Witness my hand and Official Seal.

Indexed	Paged	Blotted

I hereby certify that the within instrument was filed for record in Pima County, State of Arizona

ANNA SULLINGER,
County Recorder

By *[Signature]*
Deputy

No. 25491

Book 371 DOCKET

1951 AUG 1 AM 11:40 Page 548

Date:

Request of:

Ben C. Hill
Fee: 1.00

Notice of Mining Location

LODE CLAIM

TO ALL WHOM IT MAY CONCERN:

This Mining Claim, the name of which is the CHOLLA NO. 3 Mining Claim, situate on lands belonging to the United States of America, and in which there are valuable mineral deposits, was entered upon and located for the purpose of exploration and purchase by The Eagle-Richer Mining and Smelting Company, a corporation,

a citizen of the United States
(Locator must insert either "a citizen of the United States" or "who has declared his intention of becoming a citizen of the United States.")

the undersigned, on the 7 day of July, 1951.

The length of this claim is 1350 feet,

and 60 feet,

in a southeasterly direction and 1290

feet in a Northwesterly direction from

the center of the discovery shaft, at which this notice is posted, lengthwise of the claim, to-

gether with 300 feet in width of the surface grounds, on each side of

the center of said claim. The general course of the lode deposit and premises is from the

southeast to the Northwest

The claim is situated and located in the Pima Mining District, in

a 77° direction from U. S. Mineral

Monument No. 2, and is bounded on the North by Cholla No. 1 un-

patented mining claim which it overlaps; on the East by Cholla

No. 2 unpatented mining claim; on the South by Cholla No. 4 un-

patented claim and on the west by the Blitz No. 9 unpatented claim.

The surface boundaries of the claim are marked upon the ground as follows: Beginning

at South end center, a 4 foot post surrounded by a monument of

stone,

at a point in a S 30° 06' E direction 60 feet from

the discovery shaft (at which this notice is posted), being in the center of the

South end line of said claim; thence N 80° 29' E 300 feet to a like

monument, being the Southeast corner of said claim; thence

N 30° 06' W 1350 feet to a like monument, being at the

Northeast corner of said claim; thence S 80° 29' W 300 feet

to a like monument at the center of the North end of said claim;

thence S 80° 29' W 300 feet to a like monument being at the

Northwest corner of said claim; thence S 30° 06' E 1350 feet

to a like monument at the Southwest corner of said claim;

thence N 80° 29' E 300 feet to the place of beginning.

Dated and posted on the grounds this 17 day of July, 1951.

THE EAGLE-RICHER MINING AND SMELTING COMPANY

Witness:

William J. Ametana

By

G. W. Irvin
G. W. Irvin, Agent

(Supplemental unrecorded data on reverse.)

Doc. 371/548

MAP FILED IN A MC 24397

EMAS 3MA

Supplemental
but unrecorded
data

CHOLLA NO. 3

Lode Claim

Date of Loc./Reloc. 7-7-51

Rec. in Book 371 Page 548

Filed by:

ANAMAX MINING COMPANY (Owner)
P.O. Box 127
Sahuarita, Arizona 85629

ANAMAX MINING COMPANY

APPROXIMATE LOCATION OF CLAIM:

	Section	Township	Range
NE $\frac{1}{4}$	_____	T _____ S	R _____ E
NW $\frac{1}{4}$	12	T 17 S	R 12 E
SE $\frac{1}{4}$	_____	T _____ S	R _____ E
SW $\frac{1}{4}$	_____	T _____ S	R _____ E

G & SR B&M, Pima County, Arizona

ANAMAX MINING COMPANY
LAND DEPT.

6-29-78 ems, md

RECEIVED
B. L. M. AZ STATE OFFICE
JUN 29 1978
10:00 A.M.
PHOENIX, ARIZONA

STATE OF ARIZONA)
COUNTY OF PIMA) ss. I hereby certify that the within instrument was filed for record in Pima County, State of Arizona
Witness my hand and Official Seal. ANNA SULLINGER,
County Recorder
By *G. W. Irvin* Deputy
Date: 1951 AUG 1 AM 11:40
Request of *Ben C. Hill*
Fee: 1.00
No. 25492 BOOK 371 PAGE 549
Book 371 DOCKET Page 549
1951 AUG 1 AM 11:40
MAY 19 1951

Indexed	Paged	Blotted
		<i>W</i>

Notice of Mining Location

LODE CLAIM

TO ALL WHOM IT MAY CONCERN:

This Mining Claim, the name of which is the CHOLLA NO. 4 Mining Claim, situate on lands belonging to the United States of America, and in which there are valuable mineral deposits, was entered upon and located for the purpose of exploration and purchase by The Eagle-Picher Mining and Smelting Company, a Delaware corporation,

a citizen of the United States

the undersigned, on the 7 day of July, 1951.

The length of this claim is 1500 feet, and 70 claim 60 feet, in a Northerly direction and 1440

feet in a outherly direction from the center of the discovery shaft, at which this notice is posted, lengthwise of the claim, together with 300 feet in width of the surface grounds, on each side of the center of said claim. The general course of the lode deposit and premises is from the North to the South

The claim is situated and located in the Pima Mining District, in Pima County, in the State of Arizona, about 8000 feet in a S 77° W direction from U. S. Mineral Monument No. 2, and is bounded on the North by the Cholla No. 3; on the East by the Cholla No. 5 and on the West by the Blitz No. 6 unpatented mining claims.

The surface boundaries of the claim are marked upon the ground as follows: Beginning at North end center, a stone monument with a 4 foot post in the center at a point in a N 9° 31' " direction 60 feet from the discovery shaft (at which this notice is posted), being in the center of the North end line of said claim; thence N 80° 29' E 300 feet to a like monument, being the Northeast corner of said claim; thence S 9° 31' E 1500 feet to a like monument, being at the Southeast corner of said claim; thence S 80° 29' E 300 feet to a like monument at the center of the South end of said claim; thence S 80° 29' W 300 feet to a like monument being at the Southwest corner of said claim; thence N 9° 31' W 1500 feet to a like monument at the Northwest corner of said claim; thence N 80° 29' E 300 feet to the place of beginning.

Dated and posted on the grounds this 7 day of July, 1951.

THE EAGLE-PICHER MINING AND SMELTING COMPANY

Witness:
William J. Sultana

By *G. W. Irvin*
G. W. Irvin, Agent

(Supplemental unrecorded data on reverse.)

Doc. 371/549

MAP FILED IN A MC 24397

Supplemental
but unrecorded
data

CHOLLA NO. 4 Lode Claim
Date of Loc./Re loc. 7-7-51
Rec. in Book 371 Page 549

Filed by:

ANAMAX MINING COMPANY (Owner)
P.O. Box 127
Sahuarita, Arizona 85629

APPROXIMATE LOCATION OF CLAIM:

	Section	Township	Range
NE $\frac{1}{4}$	_____	T _____ S	R _____ E
NW $\frac{1}{4}$	12	T 17 S	R 12 E
SE $\frac{1}{4}$	_____	T _____ S	R _____ E
SW $\frac{1}{4}$	12	T 17 S	R 12 E

G & SR B&M, Pima County, Arizona

ANAMAX MINING COMPANY
LAND DEPT.

6-29-78 ems, md

RECORDED
B. L. M. AZ STATE OFFICE

JUN 29 1951

10:00 A.M.
PHOENIX, ARIZ.

BOOK 371 PAGE 550

COUNTY OF PIMA

Witness my hand and Official Seal.

I hereby certify that the within instrument was filed for record in Pima County, State of Arizona.

ANNA SULLINGER,
County Recorder

Indexed	Paged	Blotted

By *[Signature]*

No. 25493

Book 371 DOCKET
1951 AUG 1 AM 11:40

Date:
Request of: *Ben C. Hill*
Fee: *1.00*

mail (9)

Notice of Mining Location

LODE CLAIM

TO ALL WHOM IT MAY CONCERN:

This Mining Claim, the name of which is the CHOLLA NO. 5 Mining Claim, situate on lands belonging to the United States of America, and in which there are valuable mineral deposits, was entered upon and located for the purpose of exploration and purchase by The Eagle-Picher Mining and Smelting Company, a Delaware corporation

a citizen of the United States

(Questor must insert either "a citizen of the United States" or "who has declared his intention of becoming a citizen of the United States.")
the undersigned, on the 7 day of July, 1951

The length of this claim is 1500 feet,

and 60 feet,

in a Northerly direction and 1440

feet in a Southerly direction from

the center of the discovery shaft, at which this notice is posted, lengthwise of the claim, to-

gether with 300 feet in width of the surface grounds, on each side of

the center of said claim. The general course of the lode deposit and premises is from the

North to the South

The claim is situated and located in the Pima Mining District, in

Pima County, in the State of Arizona, about 8500 feet

in a 77° E direction from U. S. Mineral Monument

No. 2, and is bounded on the North by the Cholla No. 2, and on the

East by Cholla No. 4 unpatented mining claims.

The surface boundaries of the claim are marked upon the ground as follows: Beginning

at North end center, a stone monument with a 4 foot post in the

center,

at a point in a N 9° 31' W direction 60 feet from

the discovery shaft (at which this notice is posted), being in the center of the

North end line of said claim; thence N 80° 29' E 300 feet to a like

monument, being the Northeast corner of said claim; thence

S 9° 31' E 1500 feet to a like monument, being at the

Southeast corner of said claim; thence S 80° 29' W 300 feet

to a like monument at the center of the South end of said claim;

thence S 80° 29' W 300 feet to a like monument being at the

Southwest corner of said claim; thence N 9° 31' W 1500 feet

to a like monument at the Northwest corner of said claim;

thence N 80° 29' E 300 feet to the place of beginning.

Dated and posted on the grounds this 7 day of July, 1951.

THE EAGLE-PICHER MINING AND SMELTING COMPANY.

Witness:
William J. Sultana

By *G. W. Irwin*
G. W. Irwin, Agent

(Supplemental unrecorded data on reverse.)

Doc. 371/550

MAP FILED IN A MC 24397

Supplemental
but unrecorded
data

CHOLLA NO. 5

Lode Claim

Date of Loc. ~~Re loc.~~ 7-7-51

Rec. in Book 371 Page 550

Filed by:

ANAMAX MINING COMPANY (Owner)
P.O. Box 127
Sahuarita, Arizona 85629

APPROXIMATE LOCATION OF CLAIM:

	Section	Township	Range
NE $\frac{1}{4}$	<u>12</u>	T <u>17</u> S	R <u>12</u> E
NW $\frac{1}{4}$	<u>12</u>	T <u>17</u> S	R <u>12</u> E
SE $\frac{1}{4}$	<u>12</u>	T <u>17</u> S	R <u>12</u> E
SW $\frac{1}{4}$	<u>12</u>	T <u>17</u> S	R <u>12</u> E

G & SR B&M, Pima County, Arizona

ANAMAX MINING COMPANY
LAND DEPT.

6-29-78 ems. md

RECEIVED
B. L. M. AZ STATE OFFICE

JUN 29 1978

10:00 A.M.
PHOENIX, ARIZONA

STATE OF ARIZONA) I hereby certify that the within
COUNTY OF PIMA) ss. instrument was filed for record
in Pima County, State of Arizona

Witness my hand and Official Seal: ANNA SULLINGER,

Indexed	Paged	Blotted
147		

County Recorder
Deputy

No. 25494 BOOK 371 PAGE 551

Book 371 DOCKET Page 551

Date: 1951 AUG 1 AM 11:40

Request of: Ben C. Hill
Fee: 1.00

Notice of Mining Location

LODE CLAIM

TO ALL WHOM IT MAY CONCERN:

This Mining Claim, the name of which is the CHOLLA NO. 6 Mining Claim, situate on lands belonging to the United States of America, and in which there are valuable mineral deposits, was entered upon and located for the purpose of exploration and purchase by The Eagle-Picher Mining and Smelting Company, a single corporation,

a citizen of the United States
(Locator must insert either "a citizen of the United States" or "who has declared his intention of becoming a citizen of the United States.")

the undersigned, on the 7 day of July, 1951.

The length of this claim is 1500 feet,
and 100 feet claim 100 feet,
in a Westerly direction and 1400

feet in a Westerly direction from
the center of the discovery shaft, at which this notice is posted, lengthwise of the claim, to-
gether with 300 feet in width of the surface grounds, on each side of
the center of said claim. The general course of the lode deposit and premises is from the

West to the East

The claim is situated and located in the Pima Mining District, in
Pima County, in the State of Arizona, about 8750 feet

in a S 84° E direction from U. S. Mineral Monument
No. 2 and is bounded on the North by the Cholla No. 7; on the
South by the Cholla No. 2 and Cholla No. 3 which it overlaps; and
on the West by Cholla No. 1, unpatented mining claims.

The surface boundaries of the claim are marked upon the ground as follows: Beginning
at West end center, a 4 foot post surrounded by a monument of stones
at a point in a N 70° 15' E direction 100 feet from
the discovery shaft (at which this notice is posted), being in the center of the
West end line of said claim; thence N 19° 45' E 300 feet to a like
monument, being the Northwest corner of said claim; thence
N 70° 15' E 1500 feet to a like monument being at the
Northeast corner of said claim; thence S 19° 45' W 300 feet
to a like monument at the center of the East end of said claim;
thence S 19° 45' W 300 feet to a like monument being at the
Southeast corner of said claim; thence N 70° 15' W 1500 feet
to a like monument at the Southwest corner of said claim;
thence N 19° 45' E 300 feet to the place of beginning.

Dated and posted on the grounds this 7 day of July, 1951.

THE EAGLE-PICHER MINING AND SMELTING COMPANY

Witness:
William J. Anetana

By G. W. Irvin
G. W. Irvin, Agent

(Supplemental unrecorded data on reverse.)

Doc. 371/551

MAP FILED IN A MC 24397

Supplemental
but unrecorded
data

CHOLLA NO. 6

Lode Claim

Date of Loc./~~Re-loc.~~ 7-7-51

Rec. in Book 371 Page 551

Filed by:

ANAMAX MINING COMPANY (Owner)
P.O. Box 127
Sahuarita, Arizona 85629

APPROXIMATE LOCATION OF CLAIM:

	Section	Township	Range
NE $\frac{1}{4}$	<u>12</u>	T <u>17</u> S	R <u>12</u> E
NW $\frac{1}{4}$	<u>12</u>	T <u>17</u> S	R <u>12</u> E
SE $\frac{1}{4}$	<u> </u>	T <u> </u> S	R <u> </u> E
SW $\frac{1}{4}$	<u>1</u>	T <u>17</u> S	R <u>12</u> E

G & SR B&M, Pima County, Arizona

ANAMAX MINING COMPANY
LAND DEPT.

6-29-78 ems, md

RECEIVED
B. L. M. AZ STATE OFF

JUN 29 1970

PHOENIX, ARIZONA

BOOK 371 PAGE 552
STATE OF ARIZONA) ss.

I hereby certify that the within instrument was filed for record in Pima County, State of Arizona

No. 25495
DOCKET

Book 371 1951 AUG 1 AM 11:40

Witness my hand and Official Seal.

ANNA SULLINGER,

Indexed	Paged	Blotted

County Recorder

Deputy

Date: Request of: Ben C. Hill

Fee: 1.00

Notice of Mining Location

LODE CLAIM

TO ALL WHOM IT MAY CONCERN:

This Mining Claim, the name of which is the CHOLLA NO. 7 Mining Claim, situate on lands belonging to the United States of America, and in which there are valuable mineral deposits, was entered upon and located for the purpose of exploration and purchase by The Eagle-Picher Mining and Smelting Company, a

Delaware corporation,

a citizen of the United States.
(Locator must insert either "a citizen of the United States" or "who has declared his intention of becoming a citizen of the United States.")

the undersigned, on the 7 day of July, 1951

The length of this claim is 1500 feet,

and 80 feet claim.

in a Westerly direction and 1420

feet in an Westerly direction from

the center of the discovery shaft, at which this notice is posted, lengthwise of the claim, to-

gether with 300 feet in width of the surface grounds, on each side of

the center of said claim. The general course of the lode deposit and premises is from the

West to the East

The claim is situated and located in the Pima Mining District, in

Pima County, in the State of Arizona, about 8200 feet

in a S 80° E direction from U. S. Mineral Monument

No. 8 and is bounded on the North by the Cholla No. 8 unpatented

mining claim; on the South by the Cholla No. 1 and Cholla No. 6

unpatented mining claims and on the West by Eide P. No. 2 patented

lode mining claim, Mineral Survey No. 3726.

The surface boundaries of the claim are marked upon the ground as follows: Beginning

at West end center, a 4 foot post surrounded by a monument of stone

at a point in a N 70° 15' W direction 80 feet from

the discovery shaft (at which this notice is posted), being in the center of the

West end line of said claim; thence N 9° 51' E 300 feet to a like

monument being the Northwest corner of said claim; thence

S 70° 15' E 1500 feet to a like monument being at the

Northeast corner of said claim; thence S 9° 51' W 300 feet

to a like monument at the center of the East end of said claim;

thence S 9° 51' W 300 feet to a like monument being at the

Southeast corner of said claim; thence N 70° 15' W 1500 feet

to a like monument at the Southwest corner of said claim;

thence N 9° 51' E 300 feet to the place of beginning.

Dated and posted on the grounds this 7 day of July, 1951

THE EAGLE-PICHER MINING AND SMELTING COMPANY

Witness:

By G. W. Irvin, Agent

William J. Ametani

[Supplemental unrecorded data on reverse.]

Doc. 371/552

MAP FILED IN A MC 24397

Supplemental
but unrecorded
data

CHOLLA NO. 7 Lode Claim
Date of Loc./~~Re~~loc. 7-7-51
Rec. in Book 371 Page 552

Filed by:
ANAMAX MINING COMPANY (Owner)
P.O. Box 127
Sahuarita, Arizona 85629

APPROXIMATE LOCATION OF CLAIM:

	Section	Township	Range
NE $\frac{1}{4}$	_____	T _____ S	R _____ E
NW $\frac{1}{4}$	12	T 17 S	R 12 E
SE $\frac{1}{4}$	_____	T _____ S	R _____ E
SW $\frac{1}{4}$	1	T 17 S	R 12 E

G & SR B&M, Pima County, Arizona

ANAMAX MINING COMPANY
LAND DEPT.

6-29-78 ems, md

RECEIVED
B. L. M. AZ STATE OFF

JUN 29 1978

10:00 A.M.
PHOENIX, ARIZON

STATE OF ARIZONA)
COUNTY OF PIMA) ss. I hereby certify that the within
instrument was filed for record
in Pima County, State of Arizona

No. 25496 BOOK 371 PAGE 553

Book 371 DOCKET Page 553

Date: 1951 AUG 1 AM 11:40

Requester: Ben C Hill
Fee: 1.00

Indexed	Paged	Blotted

ANNA SULLINGER,
County Recorder

Alcott 9

RECORDS

Notice of Mining Location

LODE CLAIM

TO ALL WHOM IT MAY CONCERN:

This Mining Claim, the name of which is the CHOLLA NO. 8
Mining Claim, situate on lands belonging to the United States of America, and in which there
are valuable mineral deposits, was entered upon and located for the purpose of exploration
and purchase by THE EAGLE-PICHER MINING AND SMELTING COMPANY, a
Delaware corporation,

a citizen of the United States

(Locator must insert either "a citizen of the United States" or "who has declared his intention of becoming a citizen of the United States.")

the undersigned, on the 7 day of July 1951

The length of this claim is 1500 feet,

and 60 feet,

in a Westerly direction and 1440

feet in a Easterly direction from
the center of the discovery shaft, at which this notice is posted, lengthwise of the claim, to-

gether with 300 feet in width of the surface grounds, on each side of
the center of said claim. The general course of the lode deposit and premises is from the

West to the East

The claim is situated and located in the Pima Mining District, in

Pima County, in the State of Arizona, about 8200 feet

in a S 79° E direction from U. S. Mineral Monument

No. 2, and is bounded on the South by the Cholla No. 7 unpatented

mining claim, and on the West by Martha B. Ketz No. 2 patented

lode mining claim, Mineral Survey No. 3726.

The surface boundaries of the claim are marked upon the ground as follows: Beginning
at West end center, a 4 foot post surrounded by a monument of stone
at a point in a N 70° 15' W direction 60 feet from
the discovery shaft (at which this notice is posted), being in the center of the

West end line of said claim; thence N 9° 51' E 300 feet to a like
monument, being the Northwest corner of said claim; thence

S 70° 15' E 1500 feet to a like monument, being at the
Northeast corner of said claim; thence S 9° 51' W 300 feet

to a like monument at the center of the East end of said claim;
thence S 9° 51' W 300 feet to a like monument being at the

Southeast corner of said claim; thence N 70° 15' W 1500 feet
to a like monument at the Southwest corner of said claim;

thence N 9° 51' E 300 feet to the place of beginning.

Dated and posted on the grounds this 7 day of July 1951

THE EAGLE-PICHER MINING AND SMELTING COMPANY

Witness:

William J. Sultana

BY G. W. Irvin, Agent

(Supplemental unrecorded data on reverse.)

Doc. 371/553

MAP FILED IN A MC 24397

Supplemental
but unrecorded
data

CHOLLA NO. 8

Lode Claim

Date of Loc./Relec. 7-7-51

Rec. in Book 371 Page 553

Filed by:

ANAMAX MINING COMPANY (Owner)
P.O. Box 127
Sahuarita, Arizona 85629

APPROXIMATE LOCATION OF CLAIM:

	Section	Township	Range
NE $\frac{1}{4}$	_____	T _____ S	R _____ E
NW $\frac{1}{4}$	_____	T _____ S	R _____ E
SE $\frac{1}{4}$	_____	T _____ S	R _____ E
SW $\frac{1}{4}$	1	T 17 S	R 12 E

G & SR B&M, Pima County, Arizona

ANAMAX MINING COMPANY
LAND DEPT.

6-29-78 ems, md

NOTICE of MINING LOCATION

L O D E C L A

A MC 24445

TO ALL WHOM IT MAY CONCERN:

This Mining Claim, the name of which is the Valle situated on lands belonging to the United States of America, and in which there are valuable mineral deposits, was entered upon and located for the purpose of exploration and purchase by D. G. Chilson, a citizen of the United States, the undersigned, on the 10th day of April 1947.

The length of this claim is 1500 feet and I claim 544 feet in a westerly direction and 300 feet in an easterly direction and 300 feet on each side of the end centers.

This claim is situated and located in the Pima Mining District, Pima County, State of Arizona, SW quarter of Section 12, Township 17 S R 12 E. This claim is bounded on the west by the Mesa, on the north by the Blitz No. 6, both unpatented.


The surface boundaries of the claim are marked upon the ground as follows: beginning at a post 544 feet in a westerly direction from where this notice is posted; thence to a post 300 feet in a southerly direction being the southwest corner; thence to a post 1500 feet in an easterly direction being the southeast corner; thence to a post 300 feet in a northerly direction being the east end center; thence to a post 300 feet in a northerly direction being the northeast corner; thence to a post 1500 feet in a westerly direction being the northwest corner; thence 300 feet southerly to the place of beginning.

Dated and posted on the ground this 10th day of April 1947.

D. G. Chilson

Filed and recorded at request of D. G. Chilson Jun 10 at 12:56 PM 1947

217677



Anna Sullinger, County Recorder

By *Minnie B. Smith* Deputy

MSB

(Supplemental unrecorded data on reverse.)

MAP FILED IN A MC 24397

Supplemental
but unrecorded
data

Filed by:

ANAMAX MINING COMPANY (Owner)
P.O. Box 127
Sahuarita, Arizona 85629

APPROXIMATE LOCATION OF CLAIM:

	Section	Township	Range
NE $\frac{1}{4}$	_____	T _____ S	R _____ E
NW $\frac{1}{4}$	_____	T _____ S	R _____ E
SE $\frac{1}{4}$	_____	T _____ S	R _____ E
SW $\frac{1}{4}$	12	T 17 S	R 12 E

G & SR B&M, Pima County, Arizona

ANAMAX MINING COMPANY
LAND DEPT.

6-29-78 ems, md

Valle

Lode Claim

Date of Loc./Relec. 4-10-47

Rec. in Book 73 Page 448

RECEIVED
B. L. M. AZ STATE OFFICE

JUN 29 1978

10:00 A.M.
PHOENIX, ARIZONA

The foregoing instrument is a full
true and correct copy of the
original record in this office Book 73 pg 448
Date June 2, 1978
Ida Mae Smyth, County Recorder in
and for the County of Pima, State
of Arizona.

By Grace Sanders Deputy

Recorded of
mm

B. L. M. AZ STATE OF

JUN 29 1973

PHOENIX, ARIZONA

BOOK 433 PAGE 164
STATE OF ARIZONA
COUNTY OF PIMA

I hereby certify that the within instrument was filed for record in Pima County, State of Arizona

No. 7094

Book 433 DOCKET Page 164

Date: 1972 FEB 18 PH 3:40

Request of: Ben C. Hill

Witness my hand and Official Seal.

ANNA SULLINGER,
County Recorder

Indexed	Paged	Slotted
<i>g</i>		<i>RP</i>

Yvonne Y. Merrill
Deputy

Fee: \$1.00

RECORDS OF MINES

Notice of Mining Location

LODE CLAIM

TO ALL WHOM IT MAY CONCERN:

This Mining Claim, the name of which is the Valle No. 2 Mining Claim, situate on lands belonging to the United States of America, and in which there are valuable mineral deposits, was entered upon and located for the purpose of exploration and purchase by The Eagle-Fisher Company, an Ohio Corporation, a citizen of the United States.

(Locator must insert either "a citizen of the United States" or "who has declared his intention of becoming a citizen of the United States.")
the undersigned, on the 16 day of February, 1972

The length of this claim is 1500 feet, and we claim 30 feet, in a easterly direction and 1470 feet in a Westerly direction from the center of the discovery shaft, at which this notice is posted, lengthwise of the claim, together with 300 feet in width of the surface grounds, on each side of the center of said claim. The general course of the lode deposit and premises is from the East to the West.

The claim is situated and located in the Pima Mining District, in Pima County, in the State of Arizona, about 9300 feet in a S 73 E direction from N.S. Mineral Monument No. 2, and adjoins and is bounded on the North by Slitz No. 5; on the East by Valle; and on the West by Valle No. 3, all unpatented claims.

The surface boundaries of the claim are marked upon the ground as follows: Beginning at East end center, a 4 foot post surrounded by a monument of stone, at a point in a Easterly direction 30 feet from the discovery shaft (at which this notice is posted), being in the center of the East end line of said claim; thence Southerly 300 feet to a like monument, being the Southeast corner of said claim; thence Westerly 1500 feet to a like monument, being at the Southwest corner of said claim; thence Northerly 300 feet to a like monument at the center of the West end of said claim; thence Northerly 300 feet to a like monument being at the Northwest corner of said claim; thence Easterly 1500 feet to a like monument at the Northeast corner of said claim; thence Southerly 300 feet to the place of beginning.

Dated and posted on the grounds this 16 day of February, 1972

Witness:
William J. Smetana
The Eagle-Fisher Company
By: G.W. Irvin Agent
G.W. Irvin

[Supplemental unrecorded data on reverse.]

Doc. 433/164

MAP FILED IN A MC 24397

B. L. M. AZ STATE OF

JUN 29 1973

PHOENIX, ARIZONA

Supplemental
but unrecorded
data

Valle No. 2 Lode Claim

Date of Loc./~~Rec.~~ 2-16-52

Rec. in Book 433 Page 164

Filed by:

ANAMAX MINING COMPANY (Owner)
P.O. Box 127
Sahuarita, Arizona 85629

APPROXIMATE LOCATION OF CLAIM:

	Section	Township	Range
NE $\frac{1}{4}$	_____	T _____ S	R _____ E
NW $\frac{1}{4}$	_____	T _____ S	R _____ E
SE $\frac{1}{4}$	11	T 17 S	R 12 E
SW $\frac{1}{4}$	12	T 17 S	R 12 E

G & SR B&M, Pima County, Arizona

ANAMAX MINING COMPANY
LAND DEPT.

6-29-78 ems, md

RECEIVED
B. L. M. AZ STATE OF

JUN 29 1978

10:00 A.M.
PHOENIX, ARIZON

STATE OF ARIZONA)
COUNTY OF PIMA) ss.

I hereby certify that the within instrument was filed for record in Pima County, State of Arizona

Witness my hand and Official Seal.

ANNA SULLINGER,
County Recorder

No. 7095 BOOK 433 PAGE 165

Book 433 DOCKET Page 165

Date: 1952 FEB 18 PM 3:41

Request of: Ben C. Hill

Fee: \$100

RECORDS OF MINES

Indexed	Paged	Blotted
3		AD

mat 5

Notice of Mining Location

LODE CLAIM

TO ALL WHOM IT MAY CONCERN:

This Mining Claim, the name of which is the Valle No. 3 Mining Claim, situate on lands belonging to the United States of America, and in which there are valuable mineral deposits, was entered upon and located for the purpose of exploration and purchase by The Eagle-Picher Company, an Ohio Corporation, a citizen of the United States.

(Locator must insert either "a citizen of the United States" or "who has declared his intention of becoming a citizen of the United States.")

the undersigned, on the 18 day of February, 1952

The length of this claim is 1500 feet,

and we claim 30 feet,

in a Northerly direction and 1470

feet in a Southerly direction from

the center of the discovery shaft, at which this notice is posted, lengthwise of the claim, together with 300 feet in width of the surface grounds, on each side of

the center of said claim. The general course of the lode deposit and premises is from the North to the South

The claim is situated and located in the Pima Mining District, in

Pima County, in the State of Arizona, about 6100 feet

in a S. 68 E direction from U.S. Mineral Monument No. 2 and adjoins and is bounded on the North by Blitz No. 8; on the East by Blitz No. 1, Blitz No. 5, and Valle No. 2; and on the West by Valle No. 4, all of which are unpatented claims.

The surface boundaries of the claim are marked upon the ground as follows: Beginning at North end center, a 4 foot post surrounded by a monument of stone, at a point in a Northerly direction 30 feet from the discovery shaft (at which this notice is posted), being in the center of the North end line of said claim; thence Easterly 300 feet to a like monument, being the Northeast corner of said claim; thence Southerly 1500 feet to a like monument, being at the Southeast corner of said claim; thence Westerly 300 feet to a Like monument at the center of the South end of said claim; thence Westerly 300 feet to a like monument being at the Southwest corner of said claim; thence Northerly 1500 feet to a like monument at the Northwest corner of said claim; thence Easterly 300 feet to the place of beginning.

Dated and posted on the grounds this 18 day of February, 1952

Witness:
William J. Smetana

The Eagle-Picher Company

By: G.W. Irvin Agent
G.W. Irvin

(Supplemental unrecorded data on reverse.)

Doc. 433/165

MAP FILED IN A MC 24397

Supplemental
but unrecorded
data

Valle No. 3 Lode Claim
Date of Loc./Relec. 2-16-52
Rec. in Book 433 Page 165

Filed by:
ANAMAX MINING COMPANY (Owner)
P.O. Box 127
Sahuarita, Arizona 85629

APPROXIMATE LOCATION OF CLAIM:

	Section	Township	Range
<u>NE$\frac{1}{4}$</u>	<u>11</u>	T <u>17</u> S	R <u>12</u> E
<u>NW$\frac{1}{4}$</u>	<u> </u>	T <u> </u> S	R <u> </u> E
<u>SE$\frac{1}{4}$</u>	<u>11</u>	T <u>17</u> S	R <u>12</u> E
<u>SW$\frac{1}{4}$</u>	<u> </u>	T <u> </u> S	R <u> </u> E

G & SR B&M, Pima County, Arizona

ANAMAX MINING COMPANY
LAND DEPT.

6-29-78 ems, md

RECEIVED
B. L. M. AZ STATE
JUN 29 1952

10:00 A.M.
PHOENIX, ARIZONA

BOOK 433 PAGE 166
STATE OF ARIZONA
COUNTY OF PIMA

I hereby certify that the within instrument was filed for record in Pima County, State of Arizona

No. 7096
Book 433 DOCKET Page 166

Witness my hand and Official Seal.

ANNA SULLINGER,
County Recorder

Date: 1952 FEB 19 PM 3:41

Indexed	Paged	Blotted
<i>3</i>		<i>MP</i>

Request of: *Nancy Y. Munnell*
Deputy

Request of: *Ben C. Hill*
Fee: *1.00*

Mail 5

RECORDS OF MINES

Notice of Mining Location

LODE CLAIM

TO ALL WHOM IT MAY CONCERN:

This Mining Claim, the name of which is the Valle No. 4 Mining Claim, situate on lands belonging to the United States of America, and in which there are valuable mineral deposits, was entered upon and located for the purpose of exploration and purchase by The Eagle-Fischer Company, an Ohio Corporation, a citizen of the United States.

(Locator must insert either "a citizen of the United States" or "who has declared his intention of becoming a citizen of the United States.")
the undersigned, on the 16 day of February, 1952

The length of this claim is 1500 feet, and we claim 100 feet, in a Northerly direction and 1400

feet in a Southerly direction from the center of the discovery shaft, at which this notice is posted, lengthwise of the claim, together with 300 feet in width of the surface grounds, on each side of the center of said claim. The general course of the lode deposit and premises is from the North to the South

The claim is situated and located in the Pima Mining District, in Pima County, in the State of Arizona, about 6000 feet S 66 E direction from U.S. Mineral Monument No. 2 and adjoins and is bounded on the North by Valle No. 5; and on the East by Valle No. 3, both unpatented claims.

The surface boundaries of the claim are marked upon the ground as follows: Beginning at North end center, a 4 foot post surrounded by a monument of stone, at a point in a Northerly direction 100 feet from the discovery shaft (at which this notice is posted), being in the center of the North Easterly 300 like end line of said claim; thence like feet to a monument, being the Northeast corner of said claim; thence Southerly 1500 feet to a like monument, being at the Southeast corner of said claim; thence Westerly 300 feet to a like monument at the center of the South end of said claim; thence Westerly 300 feet to a like monument being at the Southwest corner of said claim; thence Northerly 1500 feet to a like monument at the Northwest corner of said claim; thence Easterly 300 feet to the place of beginning.

Dated and posted on the grounds this 19 day of February, 1952

Witness:
William J. Smetana

The Eagle-Fischer Company
By: G. W. Irwin, Agent

(Supplemental unrecorded data on reverse.)

Doc. 433/166

MAP FILED IN A MC 24397

Supplemental
but unrecorded
data

Valle No. 4

Lode Claim

Date of Loc./Relec. 2-16-52

Rec. in Book 433 Page 166

Filed by:

ANAMAX MINING COMPANY (Owner)
P.O. Box 127
Sahuarita, Arizona 85629

APPROXIMATE LOCATION OF CLAIM:

	Section	Township	Range
<u>NE$\frac{1}{4}$</u>	<u>11</u>	T <u>17</u> S	R <u>12</u> E
<u>NW$\frac{1}{4}$</u>	_____	T _____ S	R _____ E
<u>SE$\frac{1}{4}$</u>	<u>11</u>	T <u>17</u> S	R <u>12</u> E
<u>SW$\frac{1}{4}$</u>	_____	T _____ S	R _____ E

G & SR B&M, Pima County, Arizona

ANAMAX MINING COMPANY
LAND DEPT.

6-29-78 ems, md

RECEIVED
B. L. M. AZ STATE GOVERNMENT

JUN 29 1978

10:00 A.M.
PHOENIX, ARIZONA

STATE OF ARIZONA }
COUNTY OF PIMA } ss. I hereby certify that the within
instrument was filed for record
in Pima County, State of Arizona.

Indexed	Paged	Blotted
<i>JS</i>		

ANNA SULLINGER,
County Recorder
By *Thomas J. Merrill*
Deputy

No. 7097 BOOK 433 PAGE 167
Book 433 DOCKET PAGE 167
1952 FEB 18 PM 3:42

Date: Request of: *Ben C. Hill*
Fee: *6.00* RECORDS OF MINES

Notice of Mining Location

LODE CLAIM

TO ALL WHOM IT MAY CONCERN:

This Mining Claim, the name of which is the Valle No. 5
Mining Claim, situate on lands belonging to the United States of America, and in which there
are valuable mineral deposits, was entered upon and located for the purpose of exploration
and purchase by The Eagle-Fisher Company, an Ohio Corporation,
a citizen of the United States

(Locator must insert either "a citizen of the United States" or "who has declared his intention of becoming a citizen of the United States.")
the undersigned, on the 16 day of February, 1952

The length of this claim is 1500 feet,
and we claim 100 feet,
in a Southerly direction and 1400

feet in a Northerly direction from
the center of the discovery shaft, at which this notice is posted, lengthwise of the claim, to-
gether with 300 feet in width of the surface grounds, on each side of
the center of said claim. The general course of the lode deposit and premises is from the
South to the North

The claim is situated and located in the 1st Mining District, in
1st County, in the State of Arizona, about 5800 feet
in a S 7 E direction from the Mineral Monument
No. 2 and adjoins and is bounded on the East by Blitz No. 8; and
on the South by Valle No. 4, both unpatented claims.

The surface boundaries of the claim are marked upon the ground as follows: Beginning
at South end center, a 4 foot post surrounded by a monument of stone
at a point in a Southerly direction 100 feet from
the discovery shaft (at which this notice is posted), being in the center of the
South end line of said claim; thence esterly 300 feet to a like
monument, being the Southwest corner of said claim; thence
Northerly 1500 feet to a like monument, being at the
Northwest corner of said claim; thence Easterly 300 feet
to a like monument at the center of the North end of said claim;
thence Easterly 300 feet to a like monument being at the
Northeast corner of said claim; thence Southerly 1500 feet
to a like monument at the Southeast corner of said claim;
thence Easterly 300 feet to the place of beginning.

Dated and posted on the grounds this 16 day of February, 1952

Witness:
William J. Smetana

The Eagle-Fisher Company
By: G. W. Irvin Agent
G. W. Irvin

(Supplemental unrecorded data on reverse.)
Doc. 433/167

MAP FILED IN A MC 24397

Supplemental
but unrecorded
data

Valle No. 5 Lode Claim
Date of Loc./Reloc. 2-16-52
Rec. in Book 433 Page 167

Filed by:

ANAMAX MINING COMPANY (Owner)
P.O. Box 127
Sahuarita, Arizona 85629

APPROXIMATE LOCATION OF CLAIM:

	Section	Township	Range
<u>NE$\frac{1}{4}$</u>	<u>11</u>	T <u>17</u> S	R <u>12</u> E
<u>NW$\frac{1}{4}$</u>	_____	T _____ S	R _____ E
<u>SE$\frac{1}{4}$</u>	_____	T _____ S	R _____ E
<u>SW$\frac{1}{4}$</u>	_____	T _____ S	R _____ E

G & SR B&M, Pima County, Arizona

ANAMAX MINING COMPANY
LAND DEPT.

6-29-78 ems, md

RECEIVED
B. L. M. AZ STATE
JUN 29 1912
10:00 A.M.
PHOENIX, ARIZ

STATE OF ARIZONA)
COUNTY OF PIMA) ss.
I hereby certify that the within instrument was filed for record in Pima County, State of Arizona
Witness my hand and Official Seal. ANNA SULLINGER,
County Recorder
Ben C. Hill
Deputy
No 18099. BOOK 458 PAGE 427
Book 458 PAGE 427
Date: FEB 23 1912
Request of:
Fee: \$1.00 RDS OF MINES

216 North Main Street

Indexed	Paged	Blotted

Notice of Mining Location

LODE CLAIM

TO ALL WHOM IT MAY CONCERN:

This Mining Claim, the name of which is the Valle No. 6 Mining Claim, situate on lands belonging to the United States of America, and in which there are valuable mineral deposits, was entered upon and located for the purpose of exploration and purchase by The Eagle-Fisher Company, an Ohio Corporation, a citizen of the United States.

(Locator must insert either "a citizen of the United States" or "who has declared his intention of becoming a citizen of the United States.")
the undersigned, on the 23 day of February, 1912

The length of this claim is 1500 feet,
and we claim 30 feet,
in a westerly direction and 1470 feet in a n. westerly direction from the center of the discovery shaft, at which this notice is posted, lengthwise of the claim, together with 300 feet in width of the surface grounds, on each side of the center of said claim. The general course of the lode deposit and premises is from the westerly to the East

The claim is situated and located in the Pima Mining District, in Pima County, in the State of Arizona, about 9000 feet in a S. E. E. direction from U.S. Mineral Monument #2 and adjoins and is bounded on the West by Valle, and on the North by Cholla No. 5, both of which are unpatented claims.

The surface boundaries of the claim are marked upon the ground as follows: Beginning at east end center, a 4 foot post surrounded by a monument of stones at a point in a westerly direction 30 feet from the discovery shaft (at which this notice is posted), being in the center of the West end line of said claim; thence Northerly 300 feet to a like monument, being the Northwest corner of said claim; thence Easterly 1500 feet to a like monument, being at the Northeast corner of said claim; thence Southerly 300 feet to a like monument at the center of the East end of said claim; thence Southerly 300 feet to a like monument being at the Southeast corner of said claim; thence westerly 1500 feet to a like monument at the Southwest corner of said claim; thence Northerly 300 feet to the place of beginning.

Dated and posted on the grounds this 23 day of February, 1912
Witness: G. J. Smetana
The Eagle-Fisher Company
By: G. W. Irvin Agent
G. W. Irvin

(Supplemental unrecorded data on reverse.)
Rec. 45-8/2/12

MAP FILED IN A MC 24397

Supplemental
but unrecorded
data

Valle No. 6

Lode Claim

Date of Loc./Retoc. 2-23-52

Rec. in Book 458 Page 427

Filed by:

ANAMAX MINING COMPANY (Owner)
P.O. Box 127
Sahuarita, Arizona 85629

APPROXIMATE LOCATION OF CLAIM:

	Section	Township	Range
NE $\frac{1}{4}$	<u>12</u>	T <u>17</u> S	R <u>12</u> E
NW $\frac{1}{4}$	<u> </u>	T <u> </u> S	R <u> </u> E
SE $\frac{1}{4}$	<u>12</u>	T <u>17</u> S	R <u>12</u> E
SW $\frac{1}{4}$	<u>12</u>	T <u>17</u> S	R <u>12</u> E

G & SR B&M, Pima County, Arizona

ANAMAX MINING COMPANY
LAND DEPT.

6-29-78 ems, md

RECEIVED
B. L. M. AZ STATE OFFICE

JUN 29 1978

10:00 A.M.
PHOENIX, ARIZONA

STATE OF ARIZONA)
COUNTY OF PIMA)

I hereby certify that the within instrument was filed for record in Pima County, State of Arizona

Witness my hand and Official Seal.

ANNA SULLINGER,
County Recorder

No 23709 BOOK 472 PAGE 113
Date: 1978 JUN 3 AM 9:50
Request of: DOCKET

Indexed	Page	Blotted
<i>h</i>		<i>R</i>

By *Denton Stepha* Deputy Fee: *1.00*
Ben C. Hill
RECORDS OF MINES

mail - 216 N. Main St @

Notice of Mining Location

LODE CLAIM

TO ALL WHOM IT MAY CONCERN:

This Mining Claim, the name of which is the *Piedra #1* Mining Claim, situate on lands belonging to the United States of America, and in which there are valuable mineral deposits, was entered upon and located for the purpose of exploration and purchase by *The Eagle-Fischer Company, an Ohio Corporation,* a citizen of The United States

(Locator must insert either "a citizen of the United States" or "who has declared his intention of becoming a citizen of the United States.")
the undersigned, on the *8* day of *May*, 1952

The length of this claim is *1500* feet,
and *600* feet,
in a *easterly* direction and *900*

feet in a *westerly* direction from the center of the discovery shaft, at which this notice is posted, lengthwise of the claim, together with *300* feet in width of the surface grounds, on each side of the center of said claim. The general course of the lode deposit and premises is from the *west* to the *east*.

The claim is situated and located in the *Pima* Mining District, in *Pima* County, in the State of Arizona, about *8000* in a *S 57 E* direction from U.S.M.M. #2 and is bounded on the East by Peak #9, on the south by Piedra #2 and on the north by Valle #2 and #3

The surface boundaries of the claim are marked upon the ground as follows: Beginning at *2" pipe surrounded by mound of stone* at a point in an *easterly* direction *600* feet from the discovery shaft (at which this notice is posted), being in the center of the *east* end line of said claim; thence *300 southerly* feet to a *similar monument*, being the *southeast* corner of said claim; thence *westerly 1500* feet to a *similar monument*, being at the *southwest* corner of said claim; thence *northerly 300* feet to a *similar monument* at the center of the *west* end of said claim; thence *northerly 300* feet to a *similar monument* being at the *northwest* corner of said claim; thence *easterly 1500* feet to a *similar monument* at the *northeast* corner of said claim; thence *southerly 300* feet to the place of beginning.

Dated and posted on the grounds this *8* day of *May*, 1952

Witness: *W. J. Smetana* Agent: *H. C. Davis*
The Eagle-Fischer Company

(Supplemental unrecorded data on reverse.)

Doc 472/113

MAP FILED IN A MC 24397

12145 011A

Supplemental
but unrecorded
data

Piedra #1 Lode Claim
Date of Loc./Reloc. 5-8-52
Rec. in Book 472 Page 113

Filed by:
ANAMAX MINING COMPANY (Owner)
P.O. Box 127
Sahuarita, Arizona 85629

APPROXIMATE LOCATION OF CLAIM:

	Section	Township	Range
NE $\frac{1}{4}$	_____	T _____ S	R _____ E
NW $\frac{1}{4}$	_____	T _____ S	R _____ E
SE $\frac{1}{4}$	11	T 17 S	R 12 E
SW $\frac{1}{4}$	12	T 17 S	R 12 E

G & SR B&M, Pima County, Arizona

ANAMAX MINING COMPANY
LAND DEPT.

6-29-78 ems, md

RECEIVED
B. L. M. AZ STATE OFF
JUN 29 1978
10:00 A.M.
PHOENIX, ARIZONA

BOOK 472 PAGE 114
STATE OF ARIZONA)
COUNTY OF PIMA)

I hereby certify that the within instrument was filed for record in Pima County, State of Arizona

No 23710

Book 472 DOCKET 114
1978 JUN 3 10 50

Witness my hand and Official Seal.

ANNA SULLINGER,
County Recorder

Date:
Request of:

RECORDS OF MINES

Indexed	Paged	Blotted
✓		✓

By Bert Stephen
Deputy

Ben C Hill
Fee: 1.00

max ②

Notice of Mining Location

LODE CLAIM

TO ALL WHOM IT MAY CONCERN:

This Mining Claim, the name of which is the Piedra #2 Mining Claim, situate on lands belonging to the United States of America, and in which there are valuable mineral deposits, was entered upon and located for the purpose of exploration and purchase by The Eagle-Fisher Company, an Ohio Corporation, a citizen of the United States.

(Locator must insert either "a citizen of the United States" or "who has declared his intention of becoming a citizen of the United States.")

the undersigned, on the 8 day of May, 1952.

The length of this claim is 1500 feet,

and we claim 600 feet,

in an easterly direction and 900

feet in a westerly direction from

the center of the discovery shaft, at which this notice is posted, lengthwise of the claim, to-

gether with 300 feet in width of the surface grounds, on each side of

the center of said claim. The general course of the lode deposit and premises is from the

west to the east.

The claim is situated and located in the Pima Mining District, in

Pima County, in the State of Arizona, about 800 feet

in a S 55 E direction from U.S.M. #2

and is bounded on the east by Leak # 10, and on the North by

Piedra #1

The surface boundaries of the claim are marked upon the ground as follows: Beginning

at a 27 ira surrounded by a mound of stone.

at a point in a W easterly direction 600 feet from

the discovery shaft (at which this notice is posted), being in the center of the east

end line of said claim; thence southerly 300 feet to a similar

monument, being the southeast corner of said claim; thence

westerly 1500 feet to a similar monument, being at the

southwest corner of said claim; thence northerly 300 feet

to a similar monument at the center of the west end of said claim;

thence northerly 300 feet to a similar monument being at the

Northwest corner of said claim; thence easterly 1500 feet

to a similar monument at the Northwest corner of said claim;

thence southerly 300 feet to the place of beginning.

Dated and posted on the grounds this 8 day of May, 1952.

Witness: W. J. Smetana The Eagle-Fisher Company

Agent: W. C. Hill

(Supplemental unrecorded data on reverse.)

Doc. 472/114

MAP FILED IN A MC 24397

52448

Supplemental
but unrecorded
data

Date of Loc./Relec. _____ Lode Claim
 Rec. in Book _____ Lode Claim
 Piedra #2 _____
 Date of Loc./Relec. 5-8-52 _____
 Rec. in Book 472 Page 114 _____

Filed by:

ANAMAX MINING COMPANY (Owner)
P.O. Box 127
Sahuarita, Arizona 85629

APPROXIMATE LOCATION OF CLAIM:

	Section	Township	Range
NE $\frac{1}{4}$	_____	T _____ S	R _____ E
NW $\frac{1}{4}$	_____	T _____ S	R _____ E
SE $\frac{1}{4}$	11	T 17 S	R 12 E
SW $\frac{1}{4}$	12	T 17 S	R 12 E

G & SR B&M, Pima County, Arizona

ANAMAX MINING COMPANY
LAND DEPT.

6-29-78 ems, md

RECEIVED
B. L. M. AZ STATE OF

JUN 29 1978

10:00 A.M.
PHOENIX, ARIZONA

BOOK 477 PAGE 260

STATE OF ARIZONA)
COUNTY OF PIMA)

Witness my hand and Official Seal.

Indexed	Paged	Filed
<i>[Signature]</i>		<i>[Signature]</i>

Mail 216 N. Main St -

I hereby certify that the within instrument was filed for record in Pima County, State of Arizona

ANNA SULLINGER,
County Recorder

No. 26131 RECORDS OF MINES
Book 477 Page 260
Date: 1952 JUN 18 11:13:28
Request of:

By *Ben C. Hill* /
Deputy Fee: 1.00

Notice of Mining Location

LODE CLAIM

TO ALL WHOM IT MAY CONCERN:

This Mining Claim, the name of which is the MARINET GAP Mining Claim, situate on lands belonging to the United States of America, and in which there are valuable mineral deposits, was entered upon and located for the purpose of exploration and purchase by The Eagle Fisher Company, an Ohio corporation, a citizen of the United States.

(Locator must insert either "a citizen of the United States" or "who has declared his intention of becoming a citizen of the United States.")

the undersigned, on the 5 day of June, 1952.

The length of this claim is 1500 feet, and we claim 470 feet, in a N Westerly direction and 1130 feet in a Westerly direction from the center of the discovery shaft, at which this notice is posted, lengthwise of the claim, together with 300 feet in width of the surface grounds, on each side of the center of said claim. The general course of the lode deposit and premises is from the West to the East.

The claim is situated and located in the Pima Mining District, in Pima County, in the State of Arizona, about 1200' in a N 40 W direction from U.S. Min. Mon. #2 and is bounded on the east by Red Oxide #2, and on the south by the Arizona King.

The surface boundaries of the claim are marked upon the ground as follows: Beginning at post surrounded by a mound of stone at a point in a N 67 E direction 470 feet from the discovery shaft (at which this notice is posted), being in the center of the East end line of said claim; thence northerly 300 feet to a similar post, being the northeast corner of said claim; thence Westerly 1500 feet to a similar post, being at the North East corner of said claim; thence southerly 300 feet to a similar post at the center of the West end of said claim; thence southerly 300 feet to a similar post being at the Southwest corner of said claim; thence easterly 1500 feet to a similar post at the South East corner of said claim; thence northerly 300 feet to the place of beginning.

Dated and posted on the grounds this 5 day of June, 1952.

Witness: W.J. Smetana

W.J. Smetana

The Eagle-Fisher Company

By: G.W. Irvin Agent

G.W. Irvin

(Supplemental unrecorded data on reverse.)

Doc. 477/260

MAP FILED IN A MC 24397

88448 21A

GARNET CAP

Lode Claim

Supplemental
but unrecorded
data

Date of Loc./Reloc. 6-5-52

Rec. in Book 477 Page 260

Filed by:

ANAMAX MINING COMPANY (Owner)
P.O. Box 127
Sahuarita, Arizona 85629

APPROXIMATE LOCATION OF CLAIM:

	Section	Township	Range
NE $\frac{1}{4}$	_____	T _____ S	R _____ E
NW $\frac{1}{4}$	_____	T _____ S	R _____ E
SE $\frac{1}{4}$	3	T 17 S	R 12 E
SW $\frac{1}{4}$	3	T 17 S	R 12 E

G & SR B&M, Pima County, Arizona

ANAMAX MINING COMPANY
LAND DEPT.

6-29-78 ems, md

RECEIVED
B. L. M. AZ STATE OFFICE

JUN 29 1973

10:00 A.M.
PHOENIX, ARIZONA

24454

STATE OF ARIZONA) I hereby certify that the within instrument was filed for record in Pima County, State of Arizona No. 41643

COUNTY OF Pima) as

Witness my hand and Official Seal ANNA SULLINGER County Recorder Date: 1965 JUN 8 PM 4 15 Request for: *Gracinda C*

Indexed	Paged	Shipped
		<i>MS</i>

By *Debra Stephens* Deputy Fee: *100*

Book *2509* Page *309*

Notice of Mining Location

LODE CLAIM

TO ALL WHOM IT MAY CONCERN:

This Mining Claim, the name of which is the CUNA Mining Claim, situate on lands belonging to the United States of America, and in which there are valuable mineral deposits, was entered upon and located for the purpose of exploration and purchase by F.G. & Melba P. McFarland and S.R. & Annie E. Hullinger

(Locator must insert either "a citizen of the United States" or "who has declared his intention of becoming a citizen of the United States.")

the undersigned, on the 7th day of June, 1965

The length of this claim is 1500 feet, and We claim 200 feet in a Westerly direction and 1300 feet in a Easterly direction from the center of the discovery shaft, at which this notice is posted, lengthwise of the claim, together with 300 feet in width of the surface grounds, on each side of the center of said claim. The general course of the lode deposit and premises is from the East to the West

The claim is situated and located in the Pima Mining District, in Pima County, in the State of Arizona, about 750 ft. to N.E. Claim Cor in a Southwesterly direction from N.E. Cor. Section 10, T.17S, R.12E G&S.R. B&M and overlaps Marjorie Claim on North and Junction claim on South

The surface boundaries of the claim are marked upon the ground as follows: Beginning at a post

at a point in a Westerly direction 200 feet from the discovery shaft (at which this notice is posted), being in the center of the West end line of said claim; thence Northwesterly 300 feet to a Post, being the Northwest corner of said claim; thence Easterly 1500 feet to a Post, being at the Northeast corner of said claim; thence Southeasterly 300 feet to a post at the center of the East end of said claim; thence Southeasterly 300 feet to a post being at the Southeast corner of said claim; thence Westerly 1500 feet to a post at the Southwest corner of said claim; thence Northwesterly 300 feet to the place of beginning.

Dated and posted on the grounds this 7th day of June, 1965.

F.G. & Melba McFarland
and S.R. & Annie E. Hullinger

F.D. MacKenzie
by F.D. MacKenzie Agent

(Supplemental unrecorded data on reverse.)

55

BOOK 2509 PAGE 309

MAP FILED IN A MC 24397

Supplemental
but unrecorded
data

CUNA Lode Claim
Date of Loc./Releg. 6-7-65
Rec. in Book 2509 Page 309

Filed by:

ANAMAX MINING COMPANY (Owner)
P.O. Box 127
Sahuarita, Arizona 85629

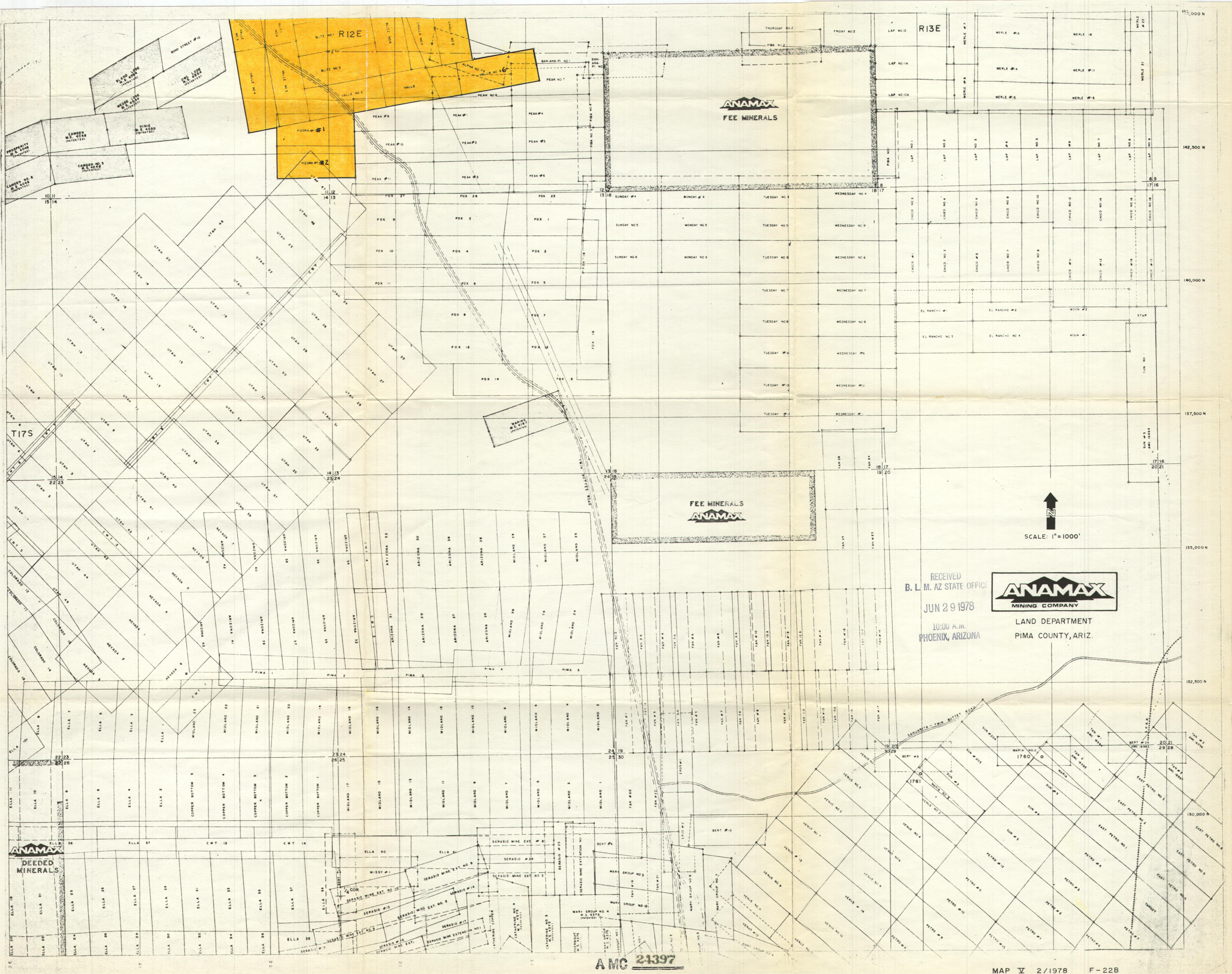
APPROXIMATE LOCATION OF CLAIM:

	Section	Township	Range
<u>NE$\frac{1}{4}$</u>	<u>10</u>	T <u>17</u> S	R <u>12</u> E
<u>NW$\frac{1}{4}$</u>	_____	T _____ S	R _____ E
<u>SE$\frac{1}{4}$</u>	_____	T _____ S	R _____ E
<u>SW$\frac{1}{4}$</u>	_____	T _____ S	R _____ E

G & SR B&M, Pima County, Arizona

ANAMAX MINING COMPANY
LAND DEPT.

6-29-78 ems,md



ANAMAX
FEE MINERALS

FEE MINERALS
ANAMAX



SCALE: 1"=1000'

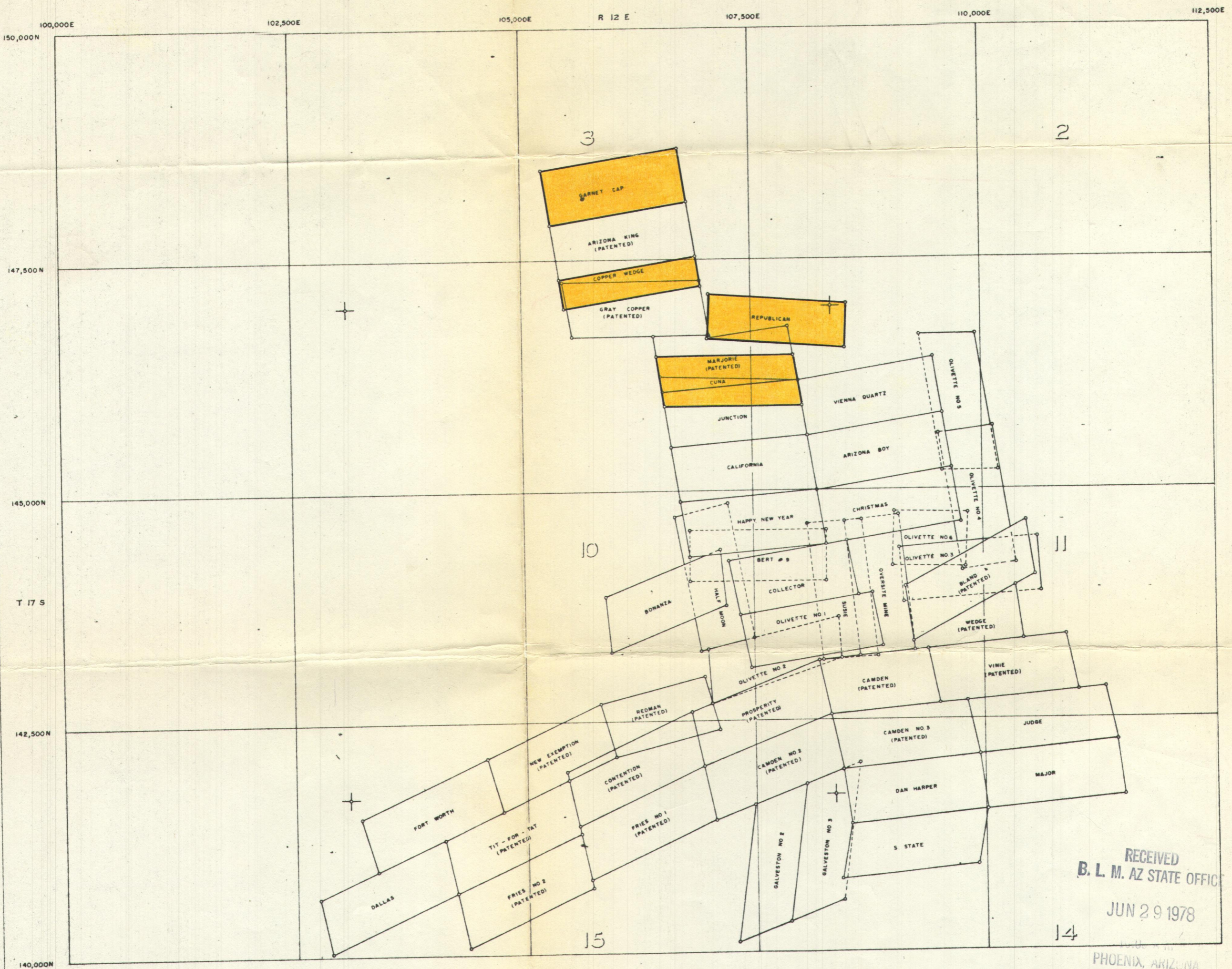
RECEIVED
B. L. M. AZ STATE OFFICE
JUN 29 1978
10:00 A.M.
PHOENIX, ARIZONA



LAND DEPARTMENT
PIMA COUNTY, ARIZ.

ANAMAX
DEEDED
MINERALS

AMC 24397



RECEIVED
 B. L. M. AZ STATE OFFICE
 JUN 29 1978

PHOENIX, ARIZONA



LAND DEPARTMENT
 PIMA COUNTY, ARIZONA



SCALE: 1" = 1000'

A MC 24397